

PREPARED BY:

ReconTrust Company, N.A.
2575 W. Chandler Blvd.
Mail Stop: AZ1-804-02-11
Chandler AZ 85224

WHEN RECORDED MAIL TO:

HEATHER BROWN
2717 Howell St
Dallas TX 75204

SUBMITTED BY: Jessica Larsen

DOCID_000182146358205N

RELEASE OF MORTGAGE
Illinois

KNOW ALL MEN BY THESE PRESENTS that, **Mortgage Electronic Registration Systems, Inc.** holder of a certain mortgage, whose parties, dates and recording information are below, does hereby acknowledge that it has received full payment and satisfaction of the same, and in consideration thereof, does hereby cancel and discharge said mortgage.

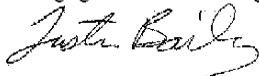
Original Mortgagor(S): HEATHER BROWN
Original Mortgagee(S): Mortgage Electronic Registration Systems, Inc.
Original Instrument No: 0733233009 Date of Note: 11/20/2007 Original Recording Date: 11/28/2007
Property Address: 1660 NORTH LASALLE STREET #305 CHICAGO, IL 60614
Legal Description: Lot N/A Block N/A Township N/A

UNIT 805 AS DELINEATED ON A SURVEY OF THE FOLLOWING DESCRIBED REAL ESTATE: PARCEL 1: LOT 2, THE SOUTH 50 1/2 FEET OF LOT 3, THE EAST 74 FEET OF LOT 3 (EXCEPT THE SOUTH 50 1/2 FEET THEREOF) AND THE EAST 74 FEET OF LOTS 4 AND 5 (EXCEPT THAT PART OF LOT 5 FALLING IN EUGENIE STREET) ALL IN GALE'S NORTH ADDITION TO CHICAGO, A SUBDIVISION OF THE SOUTHWEST 1/4 OF THE SOUTH EAST 1/4 OF SECTION 33, TOWNSHIP 40 NORTH, RANGE 14 EAST OF THE THIRD PRINCIPAL MERIDIAN, IN COOK COUNTY, ILLINOIS PARCEL 2: LOTS 1 AND 2 AND THAT PART OF LOT 3 FALLING WITHIN THE NORTH 113.62 FEET OF ORIGINAL LOT 1 IN WOOD AND OTHERS SUBDIVISION OF SAID ORIGINAL LOT 1 IN GALE'S NORTH ADDITION TO CHICAGO AFORESAID, IN COOK COUNTY, ILLINOIS PARCEL 3: LOTS 1 TO 9, BOTH INCLUSIVE, (EXCEPT THAT PART LYING BETWEEN THE WEST LINE OF NORTH LA SALLE STREET AND A LINE DRAWN THROUGH THE SOUTHWEST CORNER OF EUGENIE STREET AND NORTH LA SALLE STREET AND THROUGH A POINT ON THE SOUTH LINE OF LOT 10, 14 FEET WEST OF THE WEST LINE OF NORTH LA SALLE STREET), ALL IN BLOCK "B" IN THE COUNTY CLERK'S DIVISION OF PORTIONS OF UNSUBDIVIDED LAND LYING BETWEEN THE EAST LINE OF GALE'S NORTH ADDITION TO CHICAGO AFORESAID AND THE WEST LINE OF NORTH CLARK STREET, ALL IN SECTION 33, TOWNSHIP 40 NORTH, RANGE 14 EAST OF THE THIRD PRINCIPAL MERIDIAN; WHICH SURVEY IS ATTACHED AS EXHIBIT "A" TO THE DECLARATION OF CONDOMINIUM RECORDED AS DOCUMENT NUMBER 24558738, TOGETHER WITH THEIR UNDIVIDED PERCENTAGE INTEREST IN THE COMMON ELEMENTS, IN COOK COUNTY, ILLINOIS

Pin #: 14-33-423-048-1077 County: Cook County, State of IL

IN WITNESS WHEREOF, the undersigned has caused this instrument to be executed on this date of 03/08/2010.


Mortgage Electronic Registration Systems, Inc.




By: Justin Bailey
Title: Assistant Secretary

State of UT }
City/County of Cache }

This instrument was acknowledged before me on 03/08/2010 by Justin Bailey, Assistant Secretary of Mortgage Electronic Registration Systems, Inc., on behalf of said corporation.
Witness my hand and official seal on the date hereinabove set forth.



UNOFFICIAL COPY



Notary Public: Jessica Larsen
My Commission Expires:
06/05/2012
Resides in: Cache

Property of Cook County Clerk's Office