

# UNOFFICIAL COPY

Doc#: 1008108207 fee: \$44.00  
Date: 03/22/2010 11:39 AM Pg: 1 of 8  
Cook County Recorder of Deeds  
\*RHSP FEE \$10.00 Applied

SATISFACTION OR RELEASE  
OF MECHANIC'S LIEN:

STATE OF ILLINOIS            }  
  }  
COUNTY OF Cook            }

Pursuant to and in compliance with the Illinois Statute relating to mechanics liens, and for valuable consideration, receipt whereof is hereby acknowledged, the undersigned, does hereby acknowledge satisfaction or release of the claim against KRAHL ASSOCIATES, INC. D/B/A KRAHL CONSTRUCTION; 350 North Orleans, L.L.C. f/k/a 350 North Orleans Street, LLC; Merchandise Mart Properties, Inc. (Property Manager); Fiserv, Inc.; Bank of America, NA, successor to LaSalle Bank, NA, as agent for Fifteen Thousand Twenty-One and no Tenths (\$15,021.00) Dollars, on the following described property, to wit:

Street Address:   Fiserv - Phase 2 and 3, 350 N. Orleans Street, 8th Floor, Chicago, IL 60654:


A/K/A:               SEE ATTACHED LEGAL DESCRIPTION

A/K/A:               TAX # 17-09-400-016; SEE ATTACHED LEGAL DESCRIPTION FOR  
                          ADDITIONAL TAX NUMBERS

which claim for lien was filed in the office of the recorder of deeds of Cook County, Illinois, as mechanic's lien document number(s) 1005708243;

IN WITNESS WHEREOF, the undersigned has signed this instrument this March 4, 2010.

UNITED STATES FIRE PROTECTION, INC.

BY:   
Anton B. Miner as agent for  
Gregg R. Huennekens

Prepared By:  
UNITED STATES FIRE PROTECTION, INC.  
28427 N. Ballard  
Unit H  
Lake Forest, IL 60045


**FOR THE PROTECTION OF THE OWNER, THIS RELEASE SHOULD BE  
FILED WITH THE RECORDER OF DEEDS OR THE REGISTRAR OF  
TITLES IN WHOSE OFFICE THE CLAIM FOR LIEN WAS FILED.**

# UNOFFICIAL COPY


## VERIFICATION


STATE OF ILLINOIS                    )  
  )  
COUNTY OF Cook)

The affiant, Gregg Huennekens, being first duly sworn, on oath deposes and says that he/she is President of the claimant; that he/she has read the foregoing satisfaction and release of claim and knows the contents thereof; and that all the statements therein contained are true.



Amos B. Miner as agent for  
Gregg R. Huennekens  
Subscribed and sworn to  
before me this March 4, 2010

  
Notary Public's Signature



Property of Cook County Clerk's Office

**UNOFFICIAL COPY**EXHIBIT "A"The Apparel Center

## PARCEL A1:

LOTS 1 THROUGH 15, AND LOT 17, IN WOLF POINT, BEING A RESUBDIVISION OF LOTS AND PARTS OF LOTS IN BLOCKS 6, 7, 14 AND 15, IN THE ORIGINAL TOWN OF CHICAGO, TOGETHER WITH PARTS OF VACATED ALLEYS AND STREETS AND ADJOINING LANDS, ALL IN SECTION 9, TOWNSHIP 39 NORTH, RANGE 14 EAST OF THE THIRD PRINCIPAL MERIDIAN, IN COOK COUNTY, ILLINOIS.

17-09-400-016  
 17-09-400-017  
 17-09-400-018  
 17-09-400-019  
 17-09-400-020  
 17-09-400-021  
 17-09-400-022  
 17-09-400-023  
 17-09-400-024  
 17-09-400-025  
 17-09-400-026  
 17-09-400-027  
 17-09-400-028  
 17-09-400-029  
 17-09-400-030  
 17-09-400-032

## PARCEL A2:

PERPETUAL RIGHT, PERMISSION AND AUTHORITY FOR THE BENEFIT OF PARCEL A1 TO CONSTRUCT, MAINTAIN AND USE AN ENCLOSED PASSAGEWAY, NOT MORE THAN 32-1/2 FEET WIDE AND NOT MORE THAN 38 FEET IN HEIGHT ABOVE THE FRANKLIN-ORLEANS STREET VIADUCT BETWEEN AN ELEVATION OF PLUS 47.0 CHICAGO CITY DATUM AND PLUS 85.0 CHICAGO CITY DATUM, FOR THE PURPOSE OF CONNECTING THE IMPROVEMENTS LOCATED FROM TIME TO TIME ON THE PROPERTIES LYING EAST AND WEST OF THE FRANKLIN-ORLEANS STREET VIADUCT, TO BE LOCATED IN ACCORDANCE WITH THE TERMS OF THE AGREEMENT BY AND BETWEEN THE CITY OF CHICAGO, A MUNICIPAL CORPORATION OF ILLINOIS, AND LASALLE NATIONAL BANK, NOT INDIVIDUALLY, BUT AS TRUSTEE UNDER THE PROVISIONS OF A TRUST AGREEMENT DATED MARCH 1, 1967 AND KNOWN AS TRUST NUMBER 36223, DATED JUNE 18, 1974 AND RECORDED ON JUNE 23, 1974 AS DOCUMENT 22764367.

||05077-01||

## UNOFFICIAL COPY

## PARCEL B1:

ALL OF THE LAND, PROPERTY AND SPACE LYING WITHIN THE BOUNDARIES PROJECTED VERTICALLY DOWNWARD FROM AND BELOW A CERTAIN INCLINED PLANE, BEING A VERTICAL DISTANCE OF 23.5 FEET VERTICALLY ABOVE CHICAGO CITY DATUM AT THE SOUTHWESTERLY LINE OF THE FRANKLIN-ORLEANS VIADUCT AS NOW LOCATED AND ESTABLISHED, AND 29.5 FEET ABOVE CHICAGO CITY DATUM AT THE EASTERLY LINE OF KINGSBURY STREET (FORMERLY FERRY STREET), AND BEING BOUNDED ON THE EAST BY THE WESTERLY LINE OF SAID FRANKLIN-ORLEANS VIADUCT, ON THE WEST BY THE EAST LINE OF VACATED KINGSBURY STREET, ON THE NORTH BY AN EASTERLY AND WESTERLY LINE RUNNING PARALLEL WITH AND 20 FEET NORTH AT RIGHT ANGLES FROM THE CENTER LINE BETWEEN THE TWO MAIN TRACTS OF THE CHICAGO AND NORTH WESTERN TRANSPORTATION COMPANY, AS ESTABLISHED ON APRIL 24, 1963, AND ON THE SOUTH BY AN EASTERLY AND WESTERLY LINE RUNNING PARALLEL WITH AND 20 FEET SOUTH AT RIGHT ANGLES TO THE CENTER LINE BETWEEN THE SAID TWO MAIN TRACKS.

17-09-400-033

## PARCEL B2:

ALL OF THE LAND, PROPERTY AND SPACE LYING WITHIN THE BOUNDARIES PROJECTED VERTICALLY DOWNWARD FROM A HORIZONTAL PLANE WHICH IS 23 FEET VERTICALLY ABOVE CHICAGO CITY DATUM OF A STRIP OF LAND 40 FEET WIDE, WHICH IS ROUNDED ON THE WEST BY THE SOUTHWESTERLY LINE OF THE FRANKLIN-ORLEANS STREET VIADUCT AS NOW LOCATED AND ESTABLISHED; ON THE EAST BY THE NORTHEASTERLY LINE OF SAID FRANKLIN-ORLEANS VIADUCT; ON THE NORTH BY A LINE PARALLEL WITH AND 20 FEET NORTH AT RIGHT ANGLES FROM THE CENTER LINE BETWEEN THE TWO MAIN TRACKS OF THE CHICAGO AND NORTH WESTERN TRANSPORTATION COMPANY, AS ESTABLISHED ON APRIL 24, 1963, AND ON THE SOUTH BY A LINE PARALLEL WITH AND 20 FEET SOUTH AT RIGHT ANGLES FROM THE CENTER LINE BETWEEN SAID TWO MAIN TRACKS.

17-09-400-033

## PARCEL B3:

ALL OF THE LAND, PROPERTY AND SPACE LYING WITHIN THE BOUNDARIES PROJECTED VERTICALLY DOWNWARD FROM A HORIZONTAL PLANE WHICH IS 29.50 FEET VERTICALLY ABOVE CHICAGO CITY DATUM OF A STRIP OF LAND 40 FEET WIDE, SAID STRIP BEING BOUNDED ON THE NORTHERLY AND SOUTHERLY SIDES BY TWO PARALLEL EASTERLY AND WESTERLY LINES, PARALLEL WITH

||165977-01||

## UNOFFICIAL COPY

AND DISTANT RESPECTIVELY 20 FEET NORTHERLY AT RIGHT ANGLES AND 20 FEET SOUTHERLY AT RIGHT ANGLES FROM THE CENTER LINE BETWEEN THE 2 MAIN TRACKS OF THE CHICAGO AND NORTH WESTERN TRANSPORTATION COMPANY, AS ESTABLISHED ON APRIL 24, 1963, AND BEING BOUNDED ON THE EASTERLY AND WESTERLY SIDES BY THE EASTERLY LINE OF VACATED KINGSBURY STREET AND THE CENTER LINE OF VACATED KINGSBURY STREET, RESPECTIVELY.

17-09-400-015

PARCEL B4:

ALL THAT PART OF THE WESTERLY 1/2 OF VACATED KINGSBURY STREET AFORESAID DESCRIBED AS FOLLOWS: BEGINNING AT A POINT ON THE WESTERLY LINE OF VACATED KINGSBURY STREET DISTANT 90 FEET NORTHERLY, MEASURED AT RIGHT ANGLES, FROM THE CENTER LINE BETWEEN THE 2 MAIN TRACKS OF THE CHICAGO AND NORTH WESTERN TRANSPORTATION COMPANY AS ESTABLISHED ON APRIL 24, 1963; THENCE SOUTHEASTERLY IN A STRAIGHT LINE TO A POINT ON THE CENTER LINE OF SAID VACATED KINGSBURY STREET (NEW), DISTANT 75 FEET NORTHERLY, MEASURED AT RIGHT ANGLES FROM THE AFORESAID CENTER LINE BETWEEN THE 2 MAIN TRACKS; THENCE SOUTHERLY ALONG THE CENTER LINE OF SAID VACATED KINGSBURY STREET TO A POINT 30 FEET SOUTHERLY, MEASURED AT RIGHT ANGLES FROM THE CENTER LINE BETWEEN THE SAID 2 MAIN TRACKS; THENCE SOUTHWESTERLY IN A STRAIGHT LINE TO A POINT ON THE WESTERLY LINE OF SAID VACATED KINGSBURY STREET, A DISTANCE 75 FEET SOUTHERLY, MEASURED AT RIGHT ANGLES, FROM THE CENTER LINE BETWEEN THE SAID 2 MAIN TRACKS; AND THENCE NORTH ALONG THE WESTERLY LINE OF SAID VACATED KINGSBURY STREET TO THE POINT OF BEGINNING.

17-09-400-015

PARCEL B5:

A TRACT OF LAND IN SECTION 9, TOWNSHIP 39 NORTH, RANGE 14 EAST OF THE THIRD PRINCIPAL MERIDIAN, IN COOK COUNTY, ILLINOIS, DESCRIBED AS FOLLOWS:

COMMENCING AT THE POINT OF INTERSECTION OF THE SOUTH LINE OF W. KINZIE STREET AND THE WEST LINE, PRODUCED NORTH, OF VACATED N. KINGSBURY STREET (FORMERLY FERRY STREET), SAID WEST LINE BEING 20.0 FEET, MEASURED AT RIGHT ANGLES, EASTERLY FROM AND PARALLEL WITH THE EASTERLY DOCK LINE OF THE NORTH BRANCH OF THE CHICAGO RIVER; THENCE SOUTHWARDLY ALONG SAID EXTENDED LINE, A DISTANCE OF 87.51 FEET TO A POINT WHICH IS 90.0 FEET NORTH, MEASURED AT RIGHT ANGLES FROM THE

||105077-01||

## UNOFFICIAL COPY

CENTER LINE BETWEEN THE 2 MAIN TRACKS OF THE CHICAGO AND NORTH WESTERN TRANSPORTATION COMPANY, AS ESTABLISHED ON APRIL 24, 1963; AND THE POINT OF BEGINNING OF THE HEREBIN DESCRIBED TRACT; THENCE WESTERLY ON A LINE PARALLEL WITH SAID RAILWAY CENTER LINE, A DISTANCE OF 16.63 FEET TO A POINT 4.0 FEET, MEASURED AT RIGHT ANGLES, EASTERLY FROM SAID EASTERLY DOCK LINE OF THE NORTH BRANCH OF THE CHICAGO RIVER; THENCE SOUTHERLY ALONG A LINE PARALLEL WITH SAID EASTERLY DOCK LINE, A DISTANCE OF 60.28 FEET TO A POINT WHICH IS 32.0 FEET NORTH, MEASURED AT RIGHT ANGLES FROM SAID CENTER LINE BETWEEN THE AFORESAID 2 MAIN TRACKS AND A POINT OF CURVE; THENCE SOUTHEASTERLY ON A CURVE WITH A RADIUS OF 18.0 FEET, DELTA ANGLE OF 30 DEGREES, CONVEX WESTWARDLY, A DISTANCE OF 9.42 FEET; THENCE CONTINUING SOUTHEASTERLY ON THE TANGENT LINE EXTENDED OF SAID CURVE, A DISTANCE OF 5.50 FEET TO A POINT OF CURVE; THENCE SOUTHEASTERLY ON A CURVE WITH A RADIUS OF 19.50 FEET, DELTA ANGLE OF 30 DEGREES, CONVEX EASTWARDLY, A DISTANCE OF 10.21 FEET; THENCE SOUTHERLY ON A LINE PARALLEL WITH SAID EASTERLY DOCK LINE OF THE NORTH BRANCH OF THE CHICAGO RIVER, A DISTANCE OF 27.00 FEET TO A POINT OF CURVE; THENCE SOUTHERLY ON A CURVE WITH A RADIUS OF 19.50 FEET, DELTA ANGLE OF 30 DEGREES, CONVEX EASTWARDLY, A DISTANCE OF 10.21 FEET; THENCE SOUTHERLY ON THE TANGENT LINE EXTENDED OF SAID CURVE, A DISTANCE OF 5.50 FEET TO A POINT OF CURVE; THENCE SOUTHERLY ON A CURVE WITH A RADIUS OF 18.0 FEET, DELTA ANGLE OF 30 DEGREES, CONVEX WESTWARDLY, A DISTANCE OF 9.42 FEET; THENCE SOUTHERLY ON A LINE PARALLEL WITH SAID EASTERLY DOCK LINE, A DISTANCE OF 37.19 FEET TO A POINT WHICH IS 75.0 FEET SOUTH, MEASURED AT RIGHT ANGLES FROM SAID CENTER LINE BETWEEN THE AFORESAID 2 MAIN TRACKS; THENCE EASTWARDLY ALONG A LINE PARALLEL WITH SAID CENTER LINE, A DISTANCE OF 16.63 FEET TO A POINT ON THE WESTERLY LINE OF SAID VACATED N. KINGSBURY STREET; THENCE NORTHERLY ON THE WESTERLY LINE OF SAID VACATED NORTH KINGSBURY STREET, A DISTANCE OF 171.50 FEET TO THE POINT OF BEGINNING.

17-09-400-013

PARCEL B6:

A TRACT OF LAND IN SECTION 9, TOWNSHIP 39 NORTH, RANGE 14 EAST OF THE THIRD PRINCIPAL MERIDIAN, IN COOK COUNTY, ILLINOIS, DESCRIBED AS FOLLOWS: COMMENCING AT THE POINT OF INTERSECTION OF THE SOUTH LINE OF W. KINZIE STREET AND THE WEST LINE, PRODUCED NORTH, OF VACATED N. KINGSBURY STREET (FORMERLY FERRY STREET), SAID WEST LINE BEING 20.0 FEET, MEASURED AT RIGHT ANGLES, EASTERLY FROM AND PARALLEL, WITH THE EASTERLY DOCK LINE OF THE NORTH BRANCH OF THE CHICAGO RIVER; THENCE SOUTHWARDLY ALONG SAID EXTENDED LINE, A DISTANCE OF 87.51 FEET TO A POINT WHICH IS 90.0 FEET NORTH, MEASURED AT RIGHT ANGLES

B105077-013

## UNOFFICIAL COPY

FROM THE CENTER LINE BETWEEN THE 2 MAIN TRACKS OF THE CHICAGO AND NORTH WESTERN TRANSPORTATION COMPANY, AS ESTABLISHED ON APRIL 24, 1963; THENCE WESTERLY ON A LINE PARALLEL WITH SAID RAILWAY CENTER LINE, A DISTANCE OF 16.63 FEET TO A POINT 4.0 FEET, MEASURED AT RIGHT ANGLES, EASTERLY FROM SAID EASTERLY DOCK LINE OF THE NORTH BRANCH OF THE CHICAGO RIVER AND THE POINT OF BEGINNING, OF THE HEREIN DESCRIBED TRACT; THENCE SOUTHERLY ALONG A LINE PARALLEL WITH SAID EASTERLY DOCK LINE, A DISTANCE OF 60.28 FEET TO A POINT WHICH IS 32.0 FEET NORTH, MEASURED AT RIGHT ANGLES FROM THE CENTER LINE BETWEEN THE AFORESAID 2 MAIN TRACKS AND A POINT OF CURVE; THENCE SOUTHEASTERLY ON A CURVE WITH A RADIUS OF 18.0 FEET, DELTA ANGLE OF 30 DEGREES, CONVEX WESTWARDLY, A DISTANCE OF 9.42 FEET; THENCE CONTINUING SOUTHEASTERLY ON THE TANGENT LINE EXTENDED OF SAID CURVE, A DISTANCE OF 5.50 FEET TO A POINT OF CURVE; THENCE SOUTHEASTERLY ON A CURVE WITH A RADIUS OF 19.50 FEET, DELTA ANGLE OF 30 DEGREES, CONVEX EASTWARDLY, A DISTANCE OF 10.21 FEET; THENCE SOUTHERLY ON A LINE PARALLEL WITH SAID EASTERLY DOCK LINE OF THE NORTH BRANCH OF THE CHICAGO RIVER, A DISTANCE OF 27.0 FEET TO A POINT OF CURVE; THEN SOUTHERLY ON A CURVE WITH A RADIUS OF 19.50 FEET, DELTA ANGLE OF 30 DEGREES, CONVEX EASTWARDLY, A DISTANCE OF 10.21 FEET; THENCE SOUTHERLY ON THE TANGENT LINE EXTENDED OF SAID CURVE, A DISTANCE OF 5.50 FEET TO A POINT OF CURVE; THENCE SOUTHERLY ON A CURVE WITH A RADIUS OF 18.0 FEET, DELTA ANGLE OF 30 DEGREES, CONVEX WESTWARDLY, A DISTANCE OF 9.42 FEET; THENCE SOUTHERLY ON A LINE PARALLEL WITH SAID EASTERLY DOCK LINE, A DISTANCE OF 37.19 FEET TO A POINT WHICH IS 75.0 FEET SOUTH, MEASURED AT RIGHT ANGLES FROM SAID RAILWAY CENTER LINE; THENCE WESTERLY ALONG A LINE PARALLEL WITH SAID CENTER LINE, A DISTANCE OF 4.16 FEET TO A POINT ON THE EASTERLY DOCK LINE OF THE NORTH BRANCH OF THE CHICAGO RIVER; THENCE NORTHERLY ALONG SAID EASTERLY DOCK LINE A DISTANCE OF 171.50 FEET TO A POINT ON A LINE WITH SAID RAILWAY CENTER LINE DRAWN THROUGH THE POINT OF BEGINNING; THENCE EASTERLY ALONG SAID PARALLEL LINE A DISTANCE OF 4.16 FEET TO THE POINT OF BEGINNING.

17-09-400-013

PARCEL B7:

ALL OF THE LAND, PROPERTY AND SPACE LYING BELOW ELEVATION 31.0 FEET CHICAGO CITY DATUM AND ABOVE ELEVATION 2.5 FEET CHICAGO CITY DATUM WITHIN THAT PART OF LOT 5 IN BLOCK 7 IN SUBDIVISION OF BLOCKS 6, 7, 14 AND 15 IN ORIGINAL TOWN OF CHICAGO, LYING NORTH OF A LINE 40 FEET SOUTH OF AND PARALLEL TO THE NORTH LINE OF SAID LOT 5 IN BLOCK 7 AND EAST OF A LINE 60 FEET WEST OF AND PARALLEL TO THE EAST LINE OF SAID LOT 5 IN BLOCK 7, EXCEPT THE SOUTH 7.5 FEET AND THE NORTH 8.5 FEET OF THE EAST 8.0

||105077-01||

## UNOFFICIAL COPY

FEET THEREOF, ALL IN SECTION 9, TOWNSHIP 39 NORTH, RANGE 14 EAST OF THE THIRD PRINCIPAL MERIDIAN, IN COOK COUNTY, ILLINOIS.

## PARCEL B8:

A STRIP OF LAND, 20 FEET IN WIDTH, LYING EASTERLY OF AND ADJOINING THE EASTERLY DOCK LINE OF THE NORTH BRANCH OF THE CHICAGO RIVER, LYING SOUTH OF THE SOUTH LINE OF W. KINZIE STREET, EXTENDED FROM THE EAST, AND LYING NORTH OF A LINE WHICH IS 90 FEET NORTH, MEASURED AT RIGHT ANGLES FROM THE CENTER LINE OF BETWEEN THE TWO MAIN TRACKS OF THE CHICAGO AND NORTHWESTERN TRANSPORTATION COMPANY, AS ESTABLISHED APRIL 24, 1963, ALL IN THE SOUTH 1/2 OF SECTION 9, TOWNSHIP 39 NORTH, RANGE 14 EAST OF THE THIRD PRINCIPAL MERIDIAN, IN COOK COUNTY, ILLINOIS.

## PARCEL B9:

THAT PART OF THE WESTERLY 1/2 OF VACATED KINGSBURY STREET LYING SOUTH OF A LINE 50 FEET SOUTH OF (MEASURED AT RIGHT ANGLES) AND PARALLEL WITH THE SOUTH LINE OF W. KINZIE STREET EXTENDED FROM THE EAST AND LYING NORTH OF THE FOLLOWING DESCRIBED LINE:

BEGINNING AT A POINT ON THE WESTERLY LINE OF SAID VACATED KINGSBURY STREET DISTANT 90 FEET NORTHERLY, MEASURED AT RIGHT ANGLES FROM THE CENTER LINE BETWEEN THE TWO MAIN TRACKS OF THE CHICAGO AND NORTHWESTERN TRANSPORTATION COMPANY, AS ESTABLISHED APRIL 24, 1963 AND RUNNING THENCE SOUTHEASTERLY IN A STRAIGHT LINE TO A POINT ON THE CENTERLINE OF SAID VACATED KINGSBURY STREET DISTANT 75 FEET NORTHERLY, MEASURED AT RIGHT ANGLES FROM THE AFORESAID CENTER LINE BETWEEN THE TWO MAIN TRACKS, ALL IN THE SOUTH 1/2 OF SECTION 9, TOWNSHIP 39 NORTH, RANGE 14 EAST OF THE THIRD PRINCIPAL MERIDIAN IN COOK COUNTY, ILLINOIS.

58284703

||105077-01||