

4400249 11 UNOFFICIAL COPY

WARRANTY DEED

Illinois Statutory  
(INDIVIDUAL TO INDIVIDUAL)



Doc#: 1010447063 Fee: \$40.00  
Eugene "Gene" Moore RHSP Fee: \$10.00  
Cook County Recorder of Deeds  
Date: 04/14/2010 01:36 PM Pg: 1 of 3

MAIL TO:

Martha L. Rendon-Sanchez  
912 Island Ct  
Bartlett, IL 600103

NAME & ADDRESS OF TAXPAYER:

Martha L. Rendon-Sanchez  
264 W. 155th St.  
Harvey, IL 60426


THE GRANTOR(S), Jamal Saleh, a married man, of Lockport, Illinois, for and in consideration of TEN and 00/100 DOLLARS (\$10.00) IN HAND PAID, CONVEY(S) and WARRANT(S) to GRANTEE(S)....

Sergio Sanchez Alcantar and Martha L. Rendon-Sanchez  
912 Island Court  
Bartlett, Illinois

Not as tenants in common but as Joint Tenants with rights of survivorship, the following described Real Estate situated in the County of Cook, State of Illinois, to wit: (See reverse side of this instrument for Legal Description), hereby releasing and waiving all rights under and by virtue of the Homestead Exemption Laws of the State of Illinois, **TO HAVE AND TO HOLD** said premises as Joint Tenants, Subject to General taxes for 2005 and subsequent years.

Dated this 19<sup>th</sup> day of March 2010.

  
Jamal Saleh (SEAL)  
"Non-homestead property"




State of Illinois )  
                                  )SS  
County of Cook )

No 18832

I, the undersigned, a Notary Public in and for said County, in the State aforesaid, CERTIFY THAT Jamal Saleh, personally known to me to be the same person(s) whose name(s) is/are subscribed to the foregoing instrument, appeared before me this day, and acknowledged that he/they signed, sealed and delivered the instrument as his/their free and voluntary act, for the uses and purposes therein set forth, including the release and waiver of the right of homestead.

Given under my hand and notarial seal, this 19<sup>th</sup> day of March, 2010.

Notary Public



This Instrument prepared by: Nawal A. Daoud, Attorney at Law, 5501 W. 79<sup>th</sup> Street, Suite 303, Burbank, IL 60459(708) 952-0331

**UNOFFICIAL COPY**

ORDER NO.: 1301 - 004400249  
 ESCROW NO.: 1301 - 004400249

1

STREET ADDRESS: 264 WEST 155TH STREET  
 CITY: HARVEY ZIP CODE: 60426  
 TAX NUMBER: 29-18-300-005-0000

COUNTY: COOK

STREET ADDRESS: 264 WEST 155TH STREET  
 CITY: HARVEY ZIP CODE: 60426  
 TAX NUMBER: 29-18-300-006-0000

COUNTY: COOK

STREET ADDRESS: 264 WEST 155TH STREET  
 CITY: HARVEY ZIP CODE: 60426  
 TAX NUMBER: 29-18-300-007-0000

COUNTY: COOK





STREET ADDRESS: 264 WEST 155TH STREET  
 CITY: HARVEY ZIP CODE: 60426  
 TAX NUMBER: 29-18-300-035-0000

COUNTY: COOK

(SEE ATTACHED)

**LEGAL DESCRIPTION:**

LOTS 5, 6, 7 AND THE WEST 30 FEET OF LOT 8 AND ALSO LOTS 33 AND 34 AND THE WEST 80 FEET OF LOT 32 IN ARTHUR T. MCINTOSH AND COMPANY'S SUBDIVISION OF LOTS 4 AND 5 OF GEORGE WESELOH'S SUBDIVISION OF ALL THOSE FRACTIONAL PARTS OF THE NORTHEAST 1/4 OF THE SOUTHWEST 1/4 AND THE SOUTHWEST 1/4 OF THE NORTHWEST 1/4 AND THE NORTHWEST 1/4 OF THE SOUTHWEST 1/4 OF SECTION 18, TOWNSHIP 36 NORTH, RANGE 14, EAST OF THE THIRD PRINCIPAL MERIDIAN, IN COOK COUNTY, ILLINOIS.



**UNOFFICIAL COPY****ORDER NO.:** 1301  
**ESCROW NO.:** 1301004400249  
004400249

1

**STREET ADDRESS:** 264 WEST 155TH STREET  
**CITY:** HARVEY                      **ZIP CODE:** 60426  
**TAX NUMBER:** 29-18-300-017-0000

**COUNTY:** COOK

**STREET ADDRESS:** 264 WEST 155TH STREET  
**CITY:** HARVEY                      **ZIP CODE:** 60426  
**TAX NUMBER:** 29-18-300-016-0000

**COUNTY:** COOK

**STREET ADDRESS:** 264 WEST 155TH STREET  
**CITY:** HARVEY                      **ZIP CODE:** 60426  
**TAX NUMBER:** 29-18-300-038-0000

**COUNTY:** COOK

Property of Cook County Clerk's Office