

UNOFFICIAL COPY



Doc#: 1010634060 Fee: \$62.00
Eugene "Gene" Moore RHSP Fee: \$10.00
Cook County Recorder of Deeds
Date: 04/16/2010 11:14 AM Pg: 1 of 14

RECORDING REQUESTED BY,
AND WHEN RECORDED MAIL TO:

Pircher, Nichols & Meeks
900 North Michigan Avenue
Suite 1050
Chicago, Illinois 60611
Attn: Mr. Jonathan D. Levy, Esq.

SPACE ABOVE THIS LINE RESERVED FOR RECORDER'S USE

SPECIAL WARRANTY DEED

318 SOUTH MICHIGAN AVENUE, CHICAGO, ILLINOIS

THE UNDERSIGNED GRANTOR DECLARES:

FOR AND IN CONSIDERATION OF TEN AND NO/100 DOLLARS (\$10.00) AND OTHER GOOD AND VALUABLE CONSIDERATION, receipt of which is hereby acknowledged, 318 SOUTH MICHIGAN AVENUE, L.L.C., an Illinois limited liability company ("Grantor"), does hereby GRANT, CONVEY, BARGAIN AND SELL to METROPOLITAN TOWER II LLC, a Delaware limited liability company ("Grantee"), having an address of c/o Pilot Real Estate Group, 10 Glenville Street, 3rd Floor, Greenwich, Connecticut 06831, and its successors and assigns, FOREVER, the real property located in the City of Chicago, County of Cook, State of Illinois, and more particularly described in Exhibit "A" attached hereto and made a part hereof, together with, all and singular, the tenements, hereditaments, easements, rights-of-way and appurtenances belonging or in anywise appertaining to the same, subject solely to the matters set forth in Exhibit "B" attached hereto and made a part hereof.

AND Grantor, for itself, and its successors and assigns, hereby covenants with Grantee that it has not done or suffered to be done, anything whereby the said real property hereby granted is, or may be, in any manner encumbered or charged, except as herein recited, and that Grantor is lawfully seized of said real property in fee simple subject, however, to the matters set forth in Exhibit "B" attached hereto and made a part hereof; that Grantor has good right and lawful authority to sell and convey said real property; and hereby warrants the title to said real property and will WARRANT AND DEFEND the same against the lawful claims of all persons claiming by, through or under Grantor, but not otherwise.

Property of Cook County, Illinois
2010-04-16 11:14 AM
1010634060

2016 01100036 MAA

UNOFFICIAL COPY

ADDRESS OF REAL ESTATE: 318 South Michigan Avenue, Chicago, Illinois.


PERMANENT TAX IDENTIFICATION NUMBERS: See Exhibit "A" attached hereto and made a part hereof.

IN WITNESS WHEREOF, the undersigned hereby executes this instrument as of the 23rd day of March, 2010.

GRANTOR:

318 SOUTH MICHIGAN AVENUE, L.L.C.,
an Illinois limited liability company


By: 310 Met Tower, L.L.C.,
an Illinois limited liability company,
its Sole Member

By: 
Louis D. D'Angelo
Manager

STATE OF ILLINOIS)
) SS.
COUNTY OF COOK)

I, the undersigned, a Notary Public in and for said County, in the State aforesaid, Do Hereby Certify that Louis D. D'Angelo, the manager of 310 Met Tower, L.L.C., an Illinois limited liability company, the sole member of 318 South Michigan Avenue, L.L.C., an Illinois limited liability company, personally known to me to be the same person whose name is subscribed to the foregoing instrument, appeared before me this day in person and acknowledged to me that he, being thereunto duly authorized, signed and delivered said instrument as the free and voluntary act of said company and as his own free and voluntary act, for the uses and purposes set forth therein.

Give under my hand and Notarial Seal this 23rd day of March, 2010.


Notary Public

4-15-11
Commission Expires



UNOFFICIAL COPY

PARCEL 1:

THAT PART OF THE FOLLOWING LAND, OR SPECIFIED UNDIVIDED PERCENTAGE INTEREST THEREIN:

LOTS 1 AND 4 IN BLOCK 8 IN FRACTION SECTION 15, TOWNSHIP 39 NORTH, RANGE 14 EAST OF THE THIRD PRINCIPAL MERIDIAN, IN COOK COUNTY, ILLINOIS, COMMONLY KNOWN AS 310 SOUTH MICHIGAN AVENUE, CHICAGO, ILLINOIS, AND THE NORTH 53 FEET OF LOT 5 IN BLOCK 8 IN FRACTIONAL SECTION 15, ADDITION TO CHICAGO IN SECTION 15, TOWNSHIP 39 NORTH, RANGE 14, EAST OF THE THIRD PRINCIPAL MERIDIAN, IN COOK COUNTY, ILLINOIS, COMMONLY KNOWN AS 318 SOUTH MICHIGAN AVENUE

DESCRIBED AS FOLLOWS:

PARCEL B1-A-013:

THAT PART OF THE NORTH 53 FEET OF LOT 5 IN BLOCK 8 IN FRACTIONAL SECTION 15 ADDITION TO CHICAGO IN SECTION 15, TOWNSHIP 39 NORTH, RANGE 14 EAST OF THE THIRD PRINCIPAL MERIDIAN, BOUNDED AND DESCRIBED AS FOLLOWS:

BEGINNING AT THE NORTHEAST CORNER OF LOT 5 AFORESAID, THENCE SOUTH 0 DEGREES 00 MINUTES, 18 SECONDS WEST, ALONG THE EAST LINE OF SAID LOT 5, BEING ALSO THE WEST LINE OF SOUTH MICHIGAN AVENUE, 19.48 FEET; THENCE NORTH 89 DEGREES 57 MINUTES 42 SECONDS WEST, 62.83 FEET; THENCE NORTH 0 DEGREES 02 MINUTES 18 SECONDS EAST, PERPENDICULAR TO THE LAST DESCRIBED LINE, 18.89 FEET TO THE NORTH LINE OF LOT 5 AFORESAID; THENCE NORTH 89 DEGREES 30 MINUTES 10 SECONDS EAST, ALONG SAID NORTH LINE, 62.82 FEET TO THE HEREINABOVE DESIGNATED POINT OF BEGINNING;

SAID PARCEL HAVING AS A LOWER LIMIT A HORIZONTAL PLANE OF ELEVATION +7.06 FEET (CHICAGO CITY DATUM) AND HAVING AS AN UPPER LIMIT A HORIZONTAL PLANE OF ELEVATION +16.00 FEET (CHICAGO CITY DATUM);
IN COOK COUNTY, ILLINOIS.

AREA = 1,205.2 SQUARE FEET OR 0.0277 ACRES.

PARCEL C1-A-013:

THAT PART OF THE NORTH 53 FEET OF LOT 5 IN BLOCK 8 IN FRACTIONAL SECTION 15 ADDITION TO CHICAGO IN SECTION 15, TOWNSHIP 39 NORTH, RANGE 14 EAST OF THE THIRD PRINCIPAL MERIDIAN, BOUNDED AND DESCRIBED AS FOLLOWS:

BEGINNING AT THE NORTHEAST CORNER OF LOT 5 AFORESAID, THENCE SOUTH 0 DEGREES 00 MINUTES, 18 SECONDS WEST, ALONG THE EAST LINE OF SAID LOT 5, BEING ALSO THE WEST LINE OF SOUTH MICHIGAN AVENUE, 11.33 FEET; THENCE NORTH 89 DEGREES 59 MINUTES 42 SECONDS WEST, 16.96 FEET; THENCE SOUTH 0 DEGREES 02 MINUTES 18 SECONDS WEST, 8.22 FEET; THENCE NORTH 89 DEGREES 57 MINUTES 42 SECONDS WEST, 45.35 FEET; THENCE NORTH 0 DEGREES 02 MINUTES 18 SECONDS EAST, PERPENDICULAR TO THE LAST DESCRIBED LINE, 13.32 FEET TO A POINT, SAID POINT BEING 5.66 FEET (AS MEASURED PERPENDICULARLY) SOUTH OF THE NORTH LINE OF LOT 5 AFORESAID; THENCE NORTH 41 DEGREES 13 MINUTES 48 SECONDS WEST, 6.04 FEET; THENCE NORTH 0 DEGREES 29 MINUTES 50 SECONDS WEST, 1.08 FEET TO THE NORTH LINE OF LOT 5 AFORESAID; THENCE NORTH 89 DEGREES 30 MINUTES 10 SECONDS EAST, ALONG SAID NORTH LINE, 66.30 FEET TO THE HEREINABOVE DESIGNATED POINT OF BEGINNING;

UNOFFICIAL COPY

SAID PARCEL HAVING AS A LOWER LIMIT A HORIZONTAL PLANE OF ELEVATION +16.00 FEET (CHICAGO CITY DATUM) AND HAVING AS AN UPPER LIMIT A HORIZONTAL PLANE OF ELEVATION +28.30 FEET (CHICAGO CITY DATUM);
IN COOK COUNTY, ILLINOIS.
AREA = 1,074.6 SQUARE FEET OR 0.0247 ACRES.

PARCEL C1-A1-013:

THAT PART OF THE NORTH 53 FEET OF LOT 5 IN BLOCK 8 IN FRACTIONAL SECTION 15 ADDITION TO CHICAGO IN SECTION 15, TOWNSHIP 39 NORTH, RANGE 14 EAST OF THE THIRD PRINCIPAL MERIDIAN, BOUNDED AND DESCRIBED AS FOLLOWS:

COMMENCING AT THE NORTHEAST CORNER OF LOT 5 AFORESAID, THENCE SOUTH 0 DEGREES 00 MINUTES, 18 SECONDS WEST, ALONG THE EAST LINE OF SAID LOT 5, BEING ALSO THE WEST LINE OF SOUTH MICHIGAN AVENUE, 53.00 FEET TO THE SOUTH LINE OF THE NORTH 53.00 FEET OF LOT 5 AFORESAID; THENCE SOUTH 89 DEGREES 30 MINUTES 10 SECONDS WEST, ALONG SAID SOUTH LINE, 67.05 FEET TO THE POINT OF BEGINNING OF THE FOLLOWING DESCRIBED PARCEL; THENCE NORTH 41 DEGREES 18 MINUTES 25 SECONDS EAST, 7.15 FEET TO A POINT, SAID POINT BEING 5.33 FEET (AS MEASURED PERPENDICULARLY) NORTH OF THE SOUTH LINE OF THE NORTH 53.00 FEET OF LOT 5 AFORESAID; THENCE NORTH 0 DEGREES 02 MINUTES 18 SECONDS EAST, 5.68 FEET; THENCE NORTH 89 DEGREES 57 MINUTES 42 SECONDS WEST, 18.32 FEET; THENCE SOUTH 0 DEGREES 02 MINUTES 18 SECONDS WEST, PERPENDICULAR TO THE LAST DESCRIBED LINE, 3.55 FEET; THENCE NORTH 89 DEGREES 57 MINUTES 42 SECONDS WEST, 47.55 FEET; THENCE NORTH 0 DEGREES 02 MINUTES 18 SECONDS EAST, 0.90 FEET; THENCE NORTH 89 DEGREES 57 MINUTES 42 SECONDS WEST, 5.42 FEET; THENCE SOUTH 0 DEGREES 02 MINUTES 18 SECONDS WEST, 2.78 FEET TO A POINT, SAID POINT BEING 6.26 FEET (AS MEASURED PERPENDICULARLY) NORTH OF THE SOUTH LINE OF THE NORTH 53.00 FEET OF LOT 5 AFORESAID; THENCE NORTH 89 DEGREES 58 MINUTES 26 SECONDS WEST, 38.28 FEET TO THE EAST LINE OF THE WEST 9.00 FEET OF LOT 5 AFORESAID, BEING ALSO THE EAST LINE OF PART OF THE EAST ½ OF AN 18-FOOT PUBLIC ALLEY IN BLOCK 8 AFORESAID, OPENED BY ORDINANCE CONFIRMED MAY 26, 1851; THENCE SOUTH 0 DEGREES 01 MINUTE 34 SECONDS WEST, ALONG SAID EAST LINE, 6.61 FEET TO THE SOUTH LINE OF THE NORTH 53.00 FEET OF LOT 5 AFORESAID; THENCE NORTH 89 DEGREES 30 MINUTES 10 SECONDS EAST, ALONG SAID SOUTH LINE, 104.86 FEET TO THE HEREINABOVE DESIGNATED POINT OF BEGINNING;

SAID PARCEL HAVING AS A LOWER LIMIT A HORIZONTAL PLANE OF ELEVATION +16.00 FEET (CHICAGO CITY DATUM) AND HAVING AS AN UPPER LIMIT A HORIZONTAL PLANE OF ELEVATION +28.30 FEET (CHICAGO CITY DATUM);
IN COOK COUNTY, ILLINOIS.
AREA = 859.5 SQUARE FEET OR 0.0197 ACRES.

PARCEL C2-A-013:

THAT PART OF THE NORTH 53 FEET OF LOT 5 IN BLOCK 8 IN FRACTIONAL SECTION 15 ADDITION TO CHICAGO IN SECTION 15, TOWNSHIP 39 NORTH, RANGE 14 EAST OF THE THIRD PRINCIPAL MERIDIAN, BOUNDED AND DESCRIBED AS FOLLOWS:

BEGINNING AT THE NORTHEAST CORNER OF LOT 5 AFORESAID, THENCE SOUTH 0 DEGREES 00 MINUTES, 18 SECONDS WEST, ALONG THE EAST LINE OF SAID LOT 5, BEING ALSO THE WEST LINE OF SOUTH MICHIGAN AVENUE, 12.34 FEET; THENCE NORTH 89 DEGREES 57 MINUTES 42 SECONDS WEST, 23.20 FEET; THENCE NORTH 0 DEGREES 02

UNOFFICIAL COPY

MINUTES 18 SECONDS EAST, 0.25 FEET; THENCE NORTH 89 DEGREES 57 MINUTES 42 SECONDS WEST, 15.03 FEET; THENCE SOUTH 0 DEGREES 02 MINUTES 18 SECONDS WEST, 2.74 FEET; THENCE NORTH 89 DEGREES 57 MINUTES 42 SECONDS WEST, 24.61 FEET; THENCE NORTH 0 DEGREES 02 MINUTES 18 SECONDS EAST, PERPENDICULAR TO THE LAST DESCRIBED LINE, 14.24 FEET TO THE NORTH LINE OF LOT 5 AFORESAID; THENCE NORTH 89 DEGREES 30 MINUTES 10 SECONDS EAST, ALONG SAID NORTH LINE, 62.82 FEET TO THE HEREINABOVE DESIGNATED POINT OF BEGINNING;

SAID PARCEL HAVING AS A LOWER LIMIT A HORIZONTAL PLANE OF ELEVATION +28.30 FEET (CHICAGO CITY DATUM) AND HAVING AS AN UPPER LIMIT A HORIZONTAL PLANE OF ELEVATION +39.93 FEET (CHICAGO CITY DATUM);
IN COOK COUNTY, ILLINOIS.
AREA = 814.3 SQUARE FEET OR 0.0187 ACRES.

PARCEL C2-A1-013:

THAT PART OF THE NORTH 53 FEET OF LOT 5 IN BLOCK 8 IN FRACTIONAL SECTION 15 ADDITION TO CHICAGO IN SECTION 15, TOWNSHIP 39 NORTH, RANGE 14 EAST OF THE THIRD PRINCIPAL MERIDIAN, BOUNDED AND DESCRIBED AS FOLLOWS:

COMMENCING AT THE NORTHEAST CORNER OF LOT 5 AFORESAID, THENCE SOUTH 0 DEGREES 00 MINUTES, 18 SECONDS WEST, ALONG THE EAST LINE OF SAID LOT 5, BEING ALSO THE WEST LINE OF SOUTH MICHIGAN AVENUE, 51.80 FEET TO THE POINT OF BEGINNING OF THE FOLLOWING DESCRIBED PARCEL; THENCE SOUTH 89 DEGREES 27 MINUTES 44 SECONDS WEST, 32.80 FEET; THENCE NORTH 42 DEGREES 03 MINUTES 56 SECONDS WEST, 5.78 FEET TO A POINT, SAID POINT BEING 5.50 FEET (AS MEASURED PERPENDICULARLY) NORTH OF THE SOUTH LINE OF THE NORTH 53.00 FEET OF LOT 5 AFORESAID; THENCE SOUTH 89 DEGREES 37 MINUTES 14 SECONDS WEST, 25.57 FEET; THENCE SOUTH 41 DEGREES 18 MINUTES 25 SECONDS WEST, 0.92 FEET; THENCE SOUTH 0 DEGREES 02 MINUTES 18 SECONDS WEST, 4.86 FEET TO THE SOUTH LINE OF THE NORTH 53.00 FEET OF LOT 5 AFORESAID; THENCE NORTH 89 DEGREES 30 MINUTES 10 SECONDS EAST, ALONG SAID SOUTH LINE, 62.86 FEET; THENCE NORTH 0 DEGREES 00 MINUTES 18 SECONDS EAST, ALONG THE EAST LINE OF LOT 5 AFORESAID, 1.20 FEET TO THE HEREINABOVE DESIGNATED POINT OF BEGINNING;

SAID PARCEL HAVING AS A LOWER LIMIT A HORIZONTAL PLANE OF ELEVATION +28.30 FEET (CHICAGO CITY DATUM) AND HAVING AS AN UPPER LIMIT A HORIZONTAL PLANE OF ELEVATION +39.93 FEET (CHICAGO CITY DATUM);
IN COOK COUNTY, ILLINOIS.
AREA = 196.4 SQUARE FEET OR 0.0045 ACRES.

PARCEL C3-A-013:

THAT PART OF THE NORTH 53 FEET OF LOT 5 IN BLOCK 8 IN FRACTIONAL SECTION 15 ADDITION TO CHICAGO IN SECTION 15, TOWNSHIP 39 NORTH, RANGE 14 EAST OF THE THIRD PRINCIPAL MERIDIAN, BOUNDED AND DESCRIBED AS FOLLOWS:

COMMENCING AT THE NORTHEAST CORNER OF LOT 5 AFORESAID, THENCE SOUTH 89 DEGREES 30 MINUTES 10 SECONDS WEST, ALONG THE NORTH LINE OF SAID LOT 5, A DISTANCE OF 1.25 FEET TO THE POINT OF BEGINNING OF THE FOLLOWING DESCRIBED PARCEL; THENCE SOUTH 0 DEGREES 00 MINUTES, 18 SECONDS WEST, ALONG A LINE DRAWN 1.25 FEET (AS MEASURED PERPENDICULARLY) WEST OF AND PARALLEL WITH THE EAST LINE OF SAID LOT 5, BEING ALSO THE WEST LINE OF SOUTH MICHIGAN AVENUE, 53.00 FEET; THENCE NORTH 89 DEGREES 30 MINUTES 10 SECONDS WEST, 65.35 FEET; THENCE NORTH 41 DEGREES 18 MINUTES 25 SECONDS EAST, 4.72 FEET TO A POINT,

UNOFFICIAL COPY

SAID POINT BEING 3.51 FEET (AS MEASURED PERPENDICULARLY) NORTH OF THE SOUTH LINE OF THE NORTH 53.00 FEET OF LOT 5 AFORESAID; THENCE NORTH 0 DEGREES 02 MINUTES 18 SECONDS EAST, 47.67 FEET TO A POINT, SAID POINT BEING 1.81 FEET (AS MEASURED PERPENDICULARLY) SOUTH OF THE NORTH LINE OF LOT 5 AFORESAID; THENCE NORTH 41 DEGREES 13 MINUTES 48 SECONDS WEST, 2.39 FEET; THENCE NORTH 89 DEGREES 30 MINUTES 10 SECONDS EAST, ALONG SAID NORTH LINE, 63.79 FEET TO THE HEREINABOVE DESIGNATED POINT OF BEGINNING;

SAID PARCEL HAVING AS A LOWER LIMIT A HORIZONTAL PLANE OF ELEVATION +39.93 FEET (CHICAGO CITY DATUM) AND HAVING AS AN UPPER LIMIT A HORIZONTAL PLANE OF ELEVATION +51.04 FEET (CHICAGO CITY DATUM);
IN COOK COUNTY, ILLINOIS.
AREA = 3,304.8 SQUARE FEET OR 0.0759 ACRES.

PARCEL C4-A-013:

THAT PART OF THE NORTH 53 FEET OF LOT 5 IN BLOCK 8 IN FRACTIONAL SECTION 15 ADDITION TO CHICAGO IN SECTION 15, TOWNSHIP 39 NORTH, RANGE 14 EAST OF THE THIRD PRINCIPAL MERIDIAN, BOUNDED AND DESCRIBED AS FOLLOWS:

COMMENCING AT THE NORTHEAST CORNER OF LOT 5 AFORESAID, THENCE SOUTH 89 DEGREES 30 MINUTES 10 SECONDS WEST, ALONG THE NORTH LINE OF SAID LOT 5, A DISTANCE OF 1.25 FEET TO THE POINT OF BEGINNING OF THE FOLLOWING DESCRIBED PARCEL; THENCE SOUTH 0 DEGREES 00 MINUTES, 18 SECONDS WEST, ALONG A LINE DRAWN 1.25 FEET (AS MEASURED PERPENDICULARLY) WEST OF AND PARALLEL WITH THE EAST LINE OF SAID LOT 5, BEING ALSO THE WEST LINE OF SOUTH MICHIGAN AVENUE, 53.00 FEET; THENCE SOUTH 89 DEGREES 30 MINUTES 10 SECONDS WEST, 65.35 FEET; THENCE NORTH 41 DEGREES 18 MINUTES 25 SECONDS EAST, 4.72 FEET TO A POINT, SAID POINT BEING 3.51 FEET (AS MEASURED PERPENDICULARLY) NORTH OF THE SOUTH LINE OF THE NORTH 53.00 FEET OF LOT 5 AFORESAID; THENCE NORTH 0 DEGREES 02 MINUTES 18 SECONDS EAST, 45.65 FEET TO A POINT, SAID POINT BEING 3.83 FEET (AS MEASURED PERPENDICULARLY) SOUTH OF THE NORTH LINE OF LOT 5 AFORESAID; THENCE NORTH 41 DEGREES 13 MINUTES 48 SECONDS WEST, 5.06 FEET; THENCE NORTH 89 DEGREES 30 MINUTES 10 SECONDS EAST, ALONG SAID NORTH LINE, 65.55 FEET TO THE HEREINABOVE DESIGNATED POINT OF BEGINNING;

SAID PARCEL HAVING AS A LOWER LIMIT A HORIZONTAL PLANE OF ELEVATION +51.04 FEET (CHICAGO CITY DATUM) AND HAVING AS AN UPPER LIMIT A HORIZONTAL PLANE OF ELEVATION +62.10 FEET (CHICAGO CITY DATUM);
IN COOK COUNTY, ILLINOIS.
AREA = 3,309.8 SQUARE FEET OR 0.0760 ACRES.

PARCEL C5-A-013:

THAT PART OF THE NORTH 53 FEET OF LOT 5 IN BLOCK 8 IN FRACTIONAL SECTION 15 ADDITION TO CHICAGO IN SECTION 15, TOWNSHIP 39 NORTH, RANGE 14 EAST OF THE THIRD PRINCIPAL MERIDIAN, BOUNDED AND DESCRIBED AS FOLLOWS:

COMMENCING AT THE NORTHEAST CORNER OF LOT 5 AFORESAID, THENCE SOUTH 89 DEGREES 30 MINUTES 10 SECONDS WEST, ALONG THE NORTH LINE OF SAID LOT 5, A DISTANCE OF 1.25 FEET TO THE POINT OF BEGINNING OF THE FOLLOWING DESCRIBED PARCEL; THENCE SOUTH 0 DEGREES 00 MINUTES, 18 SECONDS WEST, ALONG A LINE DRAWN 1.25 FEET (AS MEASURED PERPENDICULARLY) WEST OF AND PARALLEL WITH THE EAST LINE OF SAID LOT 5, BEING ALSO THE WEST LINE OF SOUTH MICHIGAN

UNOFFICIAL COPY

AVENUE, 53.00 FEET; THENCE SOUTH 89 DEGREES 30 MINUTES 10 SECONDS WEST, 64.90 FEET; THENCE NORTH 41 DEGREES 18 MINUTES 25 SECONDS EAST, 4.04 FEET TO A POINT, SAID POINT BEING 3.01 FEET (AS MEASURED PERPENDICULARLY) NORTH OF THE SOUTH LINE OF THE NORTH 53.00 FEET OF LOT 5 AFORESAID; THENCE NORTH 0 DEGREES 02 MINUTES 18 SECONDS EAST, 46.66 FEET TO A POINT, SAID POINT BEING 3.33 FEET (AS MEASURED PERPENDICULARLY) SOUTH OF THE NORTH LINE OF LOT 5 AFORESAID; THENCE NORTH 41 DEGREES 13 MINUTES 48 SECONDS WEST, 4.39 FEET; THENCE NORTH 89 DEGREES 30 MINUTES 10 SECONDS EAST, ALONG SAID NORTH LINE, 65.11 FEET TO THE HEREINABOVE DESIGNATED POINT OF BEGINNING;

SAID PARCEL HAVING AS A LOWER LIMIT A HORIZONTAL PLANE OF ELEVATION +62.10 FEET (CHICAGO CITY DATUM) AND HAVING AS AN UPPER LIMIT A HORIZONTAL PLANE OF ELEVATION +73.20 FEET (CHICAGO CITY DATUM);
IN COOK COUNTY, ILLINOIS.
AREA = 3,306.8 SQUARE FEET OR 0.0759 ACRES.

PARCEL C6-A-013:

THAT PART OF THE NORTH 53 FEET OF LOT 5 IN BLOCK 8 IN FRACTIONAL SECTION 15 ADDITION TO CHICAGO IN SECTION 15, TOWNSHIP 39 NORTH, RANGE 14 EAST OF THE THIRD PRINCIPAL MERIDIAN, BOUNDED AND DESCRIBED AS FOLLOWS:

COMMENCING AT THE NORTHEAST CORNER OF LOT 5 AFORESAID, THENCE SOUTH 89 DEGREES 30 MINUTES 10 SECONDS WEST, ALONG THE NORTH LINE OF SAID LOT 5, A DISTANCE OF 1.25 FEET TO THE POINT OF BEGINNING OF THE FOLLOWING DESCRIBED PARCEL; THENCE SOUTH 0 DEGREES 00 MINUTES, 18 SECONDS WEST, ALONG A LINE DRAWN 1.25 FEET (AS MEASURED PERPENDICULARLY) WEST OF AND PARALLEL WITH THE EAST LINE OF SAID LOT 5, BEING ALSO THE WEST LINE OF SOUTH MICHIGAN AVENUE, 53.00 FEET; THENCE SOUTH 89 DEGREES 30 MINUTES 10 SECONDS WEST, 64.90 FEET; THENCE NORTH 41 DEGREES 18 MINUTES 25 SECONDS EAST, 4.76 FEET TO A POINT, SAID POINT BEING 3.55 FEET (AS MEASURED PERPENDICULARLY) NORTH OF THE SOUTH LINE OF THE NORTH 53.00 FEET OF LOT 5 AFORESAID; THENCE NORTH 0 DEGREES 02 MINUTES 18 SECONDS EAST, 45.57 FEET TO A POINT, SAID POINT BEING 3.88 FEET (AS MEASURED PERPENDICULARLY) SOUTH OF THE NORTH LINE OF LOT 5 AFORESAID; THENCE NORTH 41 DEGREES 13 MINUTES 48 SECONDS WEST, 5.12 FEET; THENCE NORTH 89 DEGREES 30 MINUTES 10 SECONDS EAST, ALONG SAID NORTH LINE, 65.11 FEET TO THE HEREINABOVE DESIGNATED POINT OF BEGINNING;

SAID PARCEL HAVING AS A LOWER LIMIT A HORIZONTAL PLANE OF ELEVATION +73.20 FEET (CHICAGO CITY DATUM) AND HAVING AS AN UPPER LIMIT A HORIZONTAL PLANE OF ELEVATION +84.30 FEET (CHICAGO CITY DATUM);
IN COOK COUNTY, ILLINOIS.
AREA = 3,284.4 SQUARE FEET OR 0.0754 ACRES.

PARCEL C7-A-013:

THAT PART OF THE NORTH 53 FEET OF LOT 5 IN BLOCK 8 IN FRACTIONAL SECTION 15 ADDITION TO CHICAGO IN SECTION 15, TOWNSHIP 39 NORTH, RANGE 14 EAST OF THE THIRD PRINCIPAL MERIDIAN, BOUNDED AND DESCRIBED AS FOLLOWS:

COMMENCING AT THE NORTHEAST CORNER OF LOT 5 AFORESAID, THENCE SOUTH 89 DEGREES 30 MINUTES 10 SECONDS WEST, ALONG THE NORTH LINE OF SAID LOT 5, A DISTANCE OF 1.25 FEET TO THE POINT OF BEGINNING OF THE FOLLOWING DESCRIBED PARCEL; THENCE SOUTH 0 DEGREES 00 MINUTES, 18 SECONDS WEST, ALONG A LINE

UNOFFICIAL COPY

DRAWN 1.25 FEET (AS MEASURED PERPENDICULARLY) WEST OF AND PARALLEL WITH THE EAST LINE OF SAID LOT 5, BEING ALSO THE WEST LINE OF SOUTH MICHIGAN AVENUE, 53.00 FEET; THENCE SOUTH 89 DEGREES 30 MINUTES 10 SECONDS WEST, 64.90 FEET; THENCE NORTH 41 DEGREES 18 MINUTES 25 SECONDS EAST, 4.04 FEET TO A POINT, SAID POINT BEING 3.01 FEET (AS MEASURED PERPENDICULARLY) NORTH OF THE SOUTH LINE OF THE NORTH 53.00 FEET OF LOT 5 AFORESAID; THENCE NORTH 0 DEGREES 02 MINUTES 18 SECONDS EAST, 47.17 FEET TO A POINT, SAID POINT BEING 2.82 FEET (AS MEASURED PERPENDICULARLY) SOUTH OF THE NORTH LINE OF LOT 5 AFORESAID; THENCE NORTH 41 DEGREES 13 MINUTES 48 SECONDS WEST, 3.73 FEET; THENCE NORTH 89 DEGREES 30 MINUTES 10 SECONDS EAST, ALONG SAID NORTH LINE, 64.67 FEET TO THE HEREINABOVE DESIGNATED POINT OF BEGINNING;

SAID PARCEL HAVING AS A LOWER LIMIT A HORIZONTAL PLANE OF ELEVATION +84.30 FEET (CHICAGO CITY DATUM) AND HAVING AS AN UPPER LIMIT A HORIZONTAL PLANE OF ELEVATION +100.56 FEET (CHICAGO CITY DATUM);
IN COOK COUNTY, ILLINOIS.
AREA = 3,305.4 SQUARE FEET OR 0.0759 ACRES.

PARCEL RF-K-013:

THAT PART OF THE NORTH 53 FEET OF LOT 5 IN BLOCK 8 IN FRACTIONAL SECTION 15 ADDITION TO CHICAGO IN SECTION 15, TOWNSHIP 39 NORTH, RANGE 14 EAST OF THE THIRD PRINCIPAL MERIDIAN, BOUNDED AND DESCRIBED AS FOLLOWS:

COMMENCING AT THE NORTHEAST CORNER OF LOT 5 AFORESAID, THENCE SOUTH 89 DEGREES 30 MINUTES 10 SECONDS WEST, ALONG THE NORTH LINE OF SAID LOT 5, A DISTANCE OF 136.49 FEET TO THE POINT OF BEGINNING OF THE FOLLOWING DESCRIBED PARCEL; THENCE SOUTH 0 DEGREES 02 MINUTES 18 SECONDS WEST, 53.00 FEET TO THE SOUTH LINE OF THE NORTH 53.00 FEET OF LOT 5 AFORESAID; THENCE SOUTH 89 DEGREES 30 MINUTES 10 SECONDS WEST, ALONG SAID SOUTH LINE, 35.39 FEET TO THE EAST LINE OF THE WEST 9.00 FEET OF LOT 5 AFORESAID, BEING ALSO THE EAST LINE OF AN 18- FOOT PUBLIC ALLEY; THENCE NORTH 0 DEGREES 01 MINUTES 34 SECONDS EAST, 53.00 FEET TO THE NORTH LINE OF LOT 5 AFORESAID; THENCE NORTH 89 DEGREES 30 MINUTES 10 SECONDS EAST, ALONG SAID NORTH LINE, 35.40 FEET TO THE HEREINABOVE DESIGNATED POINT OF BEGINNING;

SAID PARCEL HAVING AS A LOWER LIMIT A HORIZONTAL PLANE OF ELEVATION +100.56 FEET (CHICAGO CITY DATUM) AND HAVING AS AN UPPER LIMIT A HORIZONTAL PLANE OF ELEVATION +108.50 FEET (CHICAGO CITY DATUM);
IN COOK COUNTY, ILLINOIS.
AREA = 1,875.7 SQUARE FEET OR 0.0431 ACRES.
* PARCEL IS AIR RIGHTS

PARCEL RF-A-013:

THAT PART OF THE NORTH 53 FEET OF LOT 5 IN BLOCK 8 IN FRACTIONAL SECTION 15 ADDITION TO CHICAGO IN SECTION 15, TOWNSHIP 39 NORTH, RANGE 14 EAST OF THE THIRD PRINCIPAL MERIDIAN, BOUNDED AND DESCRIBED AS FOLLOWS:

COMMENCING AT THE NORTHEAST CORNER OF LOT 5 AFORESAID, THENCE SOUTH 89 DEGREES 30 MINUTES 10 SECONDS WEST, ALONG THE NORTH LINE OF SAID LOT 5, A DISTANCE OF 23.73 FEET TO THE POINT OF BEGINNING OF THE FOLLOWING DESCRIBED PARCEL; THENCE SOUTH 0 DEGREES 02 MINUTES 18 SECONDS WEST, 18.25 FEET; THENCE NORTH 89 DEGREES 57 MINUTES 42 SECONDS WEST, PERPENDICULAR TO THE LAST

UNOFFICIAL COPY

DESCRIBED LINE, 1.26 FEET; THENCE SOUTH 0 DEGREES 02 MINUTES 18 SECONDS WEST, 24.15 FEET; THENCE SOUTH 89 DEGREES 57 MINUTES 42 SECONDS EAST, 1.26 FEET; THENCE SOUTH 0 DEGREES 02 MINUTES 18 SECONDS WEST, 10.59 FEET TO THE SOUTH LINE OF THE NORTH 53.00 FEET OF LOT 5 AFORESAID; THENCE SOUTH 89 DEGREES 30 MINUTES 10 SECONDS WEST, ALONG SAID SOUTH LINE, 57.19 FEET; THENCE NORTH 0 DEGREES 02 MINUTES 18 SECONDS EAST, 53.00 FEET TO THE NORTH LINE OF LOT 5 AFORESAID; THENCE NORTH 89 DEGREES 30 MINUTES 10 SECONDS EAST, ALONG SAID NORTH LINE, 57.19 FEET TO THE HEREINABOVE DESIGNATED POINT OF BEGINNING;

SAID PARCEL HAVING AS A LOWER LIMIT A HORIZONTAL PLANE OF ELEVATION +100.56 FEET (CHICAGO CITY DATUM) AND HAVING AS AN UPPER LIMIT A HORIZONTAL PLANE OF ELEVATION +113.50 FEET (CHICAGO CITY DATUM);

IN COCK COUNTY, ILLINOIS.

AREA - 3,000.9 SQUARE FEET OR 0.0689 ACRES.

PARCEL REF # 11* 013:

THAT PART OF THE NORTH 53 FEET OF LOT 5 IN BLOCK 8 IN FRACTIONAL SECTION 15 ADDITION TO CHICAGO IN SECTION 15, TOWNSHIP 39 NORTH, RANGE 14 EAST OF THE THIRD PRINCIPAL MERIDIAN, BOUNDED AND DESCRIBED AS FOLLOWS:

COMMENCING AT THE NORTHEAST CORNER OF LOT 5 AFORESAID, THENCE SOUTH 89 DEGREES 30 MINUTES 10 SECONDS WEST, ALONG THE NORTH LINE OF SAID LOT 5, A DISTANCE OF 80.92 FEET TO THE POINT OF BEGINNING OF THE FOLLOWING DESCRIBED PARCEL; THENCE CONTINUING SOUTH 89 DEGREES 30 MINUTES 10 SECONDS WEST, ALONG SAID NORTH LINE, 55.57 FEET; THENCE SOUTH 0 DEGREES 02 MINUTES 18 SECONDS WEST, 53.00 FEET TO THE SOUTH LINE OF THE NORTH 53.00 FEET OF LOT 5 AFORESAID; THENCE NORTH 89 DEGREES 30 MINUTES 10 SECONDS EAST, ALONG SAID SOUTH LINE, 55.57 FEET; THENCE NORTH 0 DEGREES 02 MINUTES 18 SECONDS EAST, 53.00 FEET TO THE HEREINABOVE DESIGNATED POINT OF BEGINNING;

SAID PARCEL HAVING AS A LOWER LIMIT A HORIZONTAL PLANE OF ELEVATION +97.00 FEET (CHICAGO CITY DATUM) AND HAVING AS AN UPPER LIMIT A HORIZONTAL PLANE OF ELEVATION +113.50 FEET (CHICAGO CITY DATUM);

ALSO;

THAT PART OF THE NORTH 53 FEET OF LOT 5 IN BLOCK 8 IN FRACTIONAL SECTION 15 ADDITION TO CHICAGO IN SECTION 15, TOWNSHIP 39 NORTH, RANGE 14 EAST OF THE THIRD PRINCIPAL MERIDIAN, BOUNDED AND DESCRIBED AS FOLLOWS:

COMMENCING AT THE NORTHEAST CORNER OF LOT 5 AFORESAID, THENCE SOUTH 89 DEGREES 30 MINUTES 10 SECONDS WEST, ALONG THE NORTH LINE OF SAID LOT 5, A DISTANCE OF 136.49 FEET TO THE POINT OF BEGINNING OF THE FOLLOWING DESCRIBED PARCEL; THENCE SOUTH 0 DEGREES 02 MINUTES 18 SECONDS WEST, 53.00 FEET TO THE SOUTH LINE OF THE NORTH 53.00 FEET OF LOT 5 AFORESAID; THENCE SOUTH 89 DEGREES 30 MINUTES 10 SECONDS WEST, ALONG SAID SOUTH LINE, 35.39 FEET TO THE EAST LINE OF THE WEST 9.00 FEET OF LOT 5 AFORESAID, BEING ALSO THE EAST LINE OF AN 18- FOOT PUBLIC ALLEY; THENCE NORTH 0 DEGREES 01 MINUTES 34 SECONDS EAST, 53.00 FEET TO THE NORTH LINE OF LOT 5 AFORESAID; THENCE NORTH 89 DEGREES 30 MINUTES 10 SECONDS EAST, ALONG SAID NORTH LINE, 4.96 FEET; THENCE SOUTH 0 DEGREE 01 MINUTES 34 SECONDS WEST, PARALLEL WITH THE EAST LINE AFORESAID, 1.70 FEET; THENCE SOUTH 70 DEGREES 00 MINUTES 00 SECONDS EAST, 12.50 FEET; THENCE NORTH 20 DEGREES 00 MINUTES 00 SECONDS EAST, 5.76 FEET; THENCE NORTH 0 DEGREE 01 MINUTES 34 SECONDS EAST, PARALLEL WITH THE EAST LINE AFORESAID, 0.68 FEET TO THE NORTH

UNOFFICIAL COPY

LINE AFORESAID; THENCE NORTH 89 DEGREES 30 MINUTES 10 SECONDS EAST, ALONG SAID NORTH LINE, 16.72 FEET TO THE HEREINABOVE DESIGNATED POINT OF BEGINNING;

SAID PARCEL HAVING AS A LOWER LIMIT A HORIZONTAL PLANE OF ELEVATION +108.50 FEET (CHICAGO CITY DATUM) AND HAVING AS AN UPPER LIMIT A HORIZONTAL PLANE OF ELEVATION +113.50 FEET (CHICAGO CITY DATUM);

IN COOK COUNTY, ILLINOIS.

AREA = 1,875.7 SQUARE FEET OR 0.0431 ACRES.

* PARCEL IS AIR RIGHTS

PARCEL RF-A2*-013:

THAT PART OF THE NORTH 53 FEET OF LOT 5 IN BLOCK 8 IN FRACTIONAL SECTION 15 ADDITION TO CHICAGO IN SECTION 15, TOWNSHIP 39 NORTH, RANGE 14 EAST OF THE THIRD PRINCIPAL MERIDIAN, BOUNDED AND DESCRIBED AS FOLLOWS:

BEGINNING AT THE NORTHEAST CORNER OF LOT 5 AFORESAID, THENCE SOUTH 89 DEGREES 30 MINUTES 10 SECONDS WEST, ALONG THE NORTH LINE OF SAID LOT 5, A DISTANCE OF 23.73 FEET; THENCE SOUTH 0 DEGREES 02 MINUTES 18 SECONDS WEST, 18.25 FEET; THENCE NORTH 89 DEGREES 57 MINUTES 42 SECONDS WEST, PERPENDICULAR TO THE LAST DESCRIBED LINE, 1.25 FEET; THENCE SOUTH 0 DEGREES 02 MINUTES 18 SECONDS WEST, 24.15 FEET; THENCE SOUTH 89 DEGREES 57 MINUTES 42 SECONDS EAST, 1.26 FEET; THENCE SOUTH 0 DEGREES 02 MINUTES 18 SECONDS WEST, 10.59 FEET TO THE SOUTH LINE OF THE NORTH 53.00 FEET OF LOT 5 AFORESAID; THENCE NORTH 89 DEGREES 30 MINUTES 10 SECONDS EAST, ALONG SAID SOUTH LINE, 23.76 FEET; THENCE NORTH 0 DEGREES 00 MINUTES 18 SECONDS EAST, ALONG THE EAST LINE OF LOT 5 AFORESAID, 53.00 FEET TO THE HEREINABOVE DESIGNATED POINT OF BEGINNING;

SAID PARCEL HAVING AS A LOWER LIMIT A HORIZONTAL PLANE OF ELEVATION +100.56 FEET (CHICAGO CITY DATUM) AND HAVING AS AN UPPER LIMIT A HORIZONTAL PLANE OF ELEVATION +113.50 FEET (CHICAGO CITY DATUM);

IN COOK COUNTY, ILLINOIS.

AREA = 1,289.0 SQUARE FEET OR 0.0296 ACRES.

PARCEL AR-A*-013:

THAT PART OF THE NORTH 53 FEET OF LOT 5 IN BLOCK 8 IN FRACTIONAL SECTION 15 ADDITION TO CHICAGO IN SECTION 15, TOWNSHIP 39 NORTH, RANGE 14 EAST OF THE THIRD PRINCIPAL MERIDIAN;

BEGINNING AT THE NORTHEAST CORNER OF LOT 5 AFORESAID, THENCE SOUTH 0 DEGREES 00 MINUTES, 18 SECONDS WEST, ALONG THE EAST LINE OF SAID LOT 5, BEING ALSO THE WEST LINE OF SOUTH MICHIGAN AVENUE, 53.00 FEET TO THE SOUTH LINE OF THE NORTH 53.00 FEET OF LOT 5 AFORESAID; THENCE SOUTH 89 DEGREES 30 MINUTES 10 SECONDS WEST, ALONG SAID SOUTH LINE, 171.91 FEET TO THE EAST LINE OF THE WEST 9.00 FEET OF LOT 5 AFORESAID, BEING ALSO THE EAST LINE OF PART OF THE EAST ½ OF AN 18-FOOT PUBLIC ALLEY IN BLOCK 8 AFORESAID, OPENED BY ORDINANCE CONFIRMED MAY 26, 1851; THENCE NORTH 0 DEGREES 01 MINUTE 34 SECONDS EAST, ALONG SAID EAST LINE, 53.00 FEET TO A POINT, SAID POINT BEING 9.00 FEET EAST OF THE NORTHWEST CORNER OF SAID LOT 5; THENCE NORTH 89 DEGREES 30 MINUTES 10 SECONDS EAST, ALONG SAID NORTH LINE, 4.96 FEET; THENCE SOUTH 0 DEGREE 01 MINUTES 34 SECONDS WEST, PARALLEL WITH THE EAST LINE AFORESAID, 1.70 FEET; THENCE SOUTH 70

UNOFFICIAL COPY

DEGREES 00 MINUTES 00 SECONDS EAST, 12.50 FEET; THENCE NORTH 20 DEGREES 00 MINUTES 00 SECONDS EAST, 5.76 FEET; THENCE NORTH 0 DEGREE 01 MINUTES 34 SECONDS EAST, PARALLEL WITH THE EAST LINE AFORESAID, 0.68 FEET TO THE NORTH LINE AFORESAID; THENCE NORTH 89 DEGREES 30 MINUTES 10 SECONDS EAST, ALONG SAID NORTH LINE, 153.22 FEET TO THE HEREINABOVE DESIGNATED POINT OF BEGINNING;

SAID PARCEL HAVING AS A LOWER LIMIT A HORIZONTAL PLANE OF ELEVATION +113.50 FEET (CHICAGO CITY DATUM) AND HAVING AS AN UPPER LIMIT A HORIZONTAL PLANE OF ELEVATION +123.50 FEET (CHICAGO CITY DATUM);

IN COOK COUNTY, ILLINOIS.

AREA = 9,053.2 SQUARE FEET OR 0.2078 ACRES.

* PARCEL IS AIR RIGHTS

PLUS AN UNDEVELOPED 97% INTEREST IN THE FOLLOWING PROPERTY:

PARCEL S1-F*-013:

THAT PART OF THE NORTH 53 FEET OF LOT 5 IN BLOCK 8 IN FRACTIONAL SECTION 15 ADDITION TO CHICAGO IN SECTION 15, TOWNSHIP 39 NORTH, RANGE 14 EAST OF THE THIRD PRINCIPAL MERIDIAN;

SAID PARCEL HAVING NO LOWER LIMIT AND HAVING AS AN UPPER LIMIT A HORIZONTAL PLANE OF ELEVATION +7.06 FEET (CHICAGO CITY DATUM);

IN COOK COUNTY, ILLINOIS.

AREA = 9,110.7 SQUARE FEET OR 0.2092 ACRES.

* PARCEL IS SUBTERRANEAN RIGHTS

PARCEL B1-F*-013:

THAT PART OF THE NORTH 53 FEET OF LOT 5 IN BLOCK 8 IN FRACTIONAL SECTION 15 ADDITION TO CHICAGO IN SECTION 15, TOWNSHIP 39 NORTH, RANGE 14 EAST OF THE THIRD PRINCIPAL MERIDIAN;

COMMENCING AT THE NORTHEAST CORNER OF LOT 5 AFORESAID, THENCE SOUTH 89 DEGREES 30 MINUTES 10 SECONDS WEST, ALONG THE NORTH LINE OF SAID LOT 5, A DISTANCE OF 62.82 FEET TO THE POINT OF BEGINNING OF THE FOLLOWING DESCRIBED PARCEL; THENCE SOUTH 0 DEGREES 02 MINUTES 18 SECONDS WEST, 53.00 FEET TO THE SOUTH LINE OF THE NORTH 53.00 FEET OF LOT 5 AFORESAID; THENCE SOUTH 89 DEGREES 30 MINUTES 10 SECONDS WEST, ALONG SAID SOUTH LINE, 109.05 FEET TO THE EAST LINE OF THE WEST 9.00 FEET OF LOT 5 AFORESAID, BEING ALSO THE EAST LINE OF PART OF THE EAST ½ OF AN 18-FOOT PUBLIC ALLEY IN BLOCK 8 AFORESAID, OPENED BY ORDINANCE CONFIRMED MAY 26, 1851; THENCE NORTH 0 DEGREES 01 MINUTE 34 SECONDS EAST, ALONG SAID EAST LINE, 53.00 FEET TO A POINT, SAID POINT BEING 9.00 FEET EAST OF THE NORTHWEST CORNER OF SAID LOT 5; THENCE NORTH 89 DEGREES 30 MINUTES 10 SECONDS EAST, ALONG SAID NORTH LINE, 109.07 FEET TO THE HEREINABOVE DESIGNATED POINT OF BEGINNING;

SAID PARCEL HAVING AS A LOWER LIMIT A HORIZONTAL PLANE OF ELEVATION +7.06 FEET (CHICAGO CITY DATUM) AND HAVING AS AN UPPER LIMIT A HORIZONTAL PLANE OF ELEVATION +16.00 FEET (CHICAGO CITY DATUM);

UNOFFICIAL COPY

IN COOK COUNTY, ILLINOIS.
AREA = 5,780.2 SQUARE FEET OR 0.1327 ACRES.
* PARCEL IS SUBTERRANEAN RIGHTS

PARCEL 2:

PERPETUAL, RECIPROCAL EASEMENT BENEFITING PARCEL 1 FOR CAISSONS TO BE CENTERED ON THE DIVIDING LINE BETWEEN LOTS 4 AND 5 IN BLOCK 8 CREATED BY AGREEMENT DATED MAY 1, 1923 BETWEEN SIMON W. STRAUS AND CHICAGO TITLE AND TRUST COMPANY, TRUSTEE UNDER TRUST NUMBER 11227, RECORDED DECEMBER 26, 1924 AS DOCUMENT NUMBER 8718964.

PARCEL 3:

PERPETUAL EASEMENT BENEFITING PARCEL 1 CREATED BY RECIPROCAL EASEMENT AND OPERATING AGREEMENT RECORDED NOVEMBER 4, 1977 AS DOCUMENT NUMBER 24180486, TO USE OIL TANKS AND RELATED PIPING LINES AND CONDUITS LOCATED IN THE CNA BUILDINGS, AS THEREIN DEFINED, FOR THE PURPOSE OF THE STORAGE OF FUEL OIL AND FOR ENTRY UPON AND FOR INGRESS AND EGRESS FOR MEN, MATERIAL AND EQUIPMENT TO THE EXTENT REASONABLY NECESSARY IN THE PERFORMANCE OF OIL TANK MAINTENANCE, AS THEREIN DEFINED.

PARCEL 4:

NON-EXCLUSIVE EASEMENTS APPURTENANT TO AND FOR THE BENEFIT OF PARCEL 1 AS CREATED BY THE RECIPROCAL EASEMENT AGREEMENT RECORDED DECEMBER 17, 2007 AS DOCUMENT NUMBER 0735103077, AS AMENDED BY FIRST AMENDMENT TO RECIPROCAL EASEMENT AGREEMENT RECORDED FEBRUARY 14, 2008 AS DOCUMENT NUMBER 0804531073 AND AS AMENDED BY SECOND AMENDMENT TO RECIPROCAL EASEMENT AGREEMENT RECORDED AUGUST 29, 2008 AS DOCUMENT NUMBER 0824216033, OVER THE LAND DESCRIBED THEREIN, AS MORE PARTICULARLY GRANTED, DEFINED AND DESCRIBED THEREIN.

*Plns: 17-15-107-054
17-15-107-070*


City of Chicago
Dept. of Revenue
599089



Real Estate
Transfer
Stamp
\$7,680.75


Batch 918,074

3/31/2010 12:49
dr00766



0000053785

FP 103037	0073150	REAL ESTATE TRANSFER TAX
-----------	---------	--------------------------



0809900000 #	REAL ESTATE TRANSFER TAX
	0036575
	FP 103042

UNOFFICIAL COPY

EXHIBIT "B" TO SPECIAL WARRANTY DEED

PERMITTED EXCEPTIONS

1. General real estate taxes for the years 2009 second installment 2010 and subsequent years, a lien not yet due and payable.
2. Rights of the City of Chicago, the public and the property owners in and to the West 9 feet of the land taken for alley as opened by ordinance of Common Council of City of Chicago approved May 26, 1851, and the terms and provisions of an Ordinance passed April 27, 1960 relating to permission to construct and maintain a bridge over and a vault under the north 160.79 feet of the alley on the land and west and adjoining the land.
3. Preservation Easement dated December 30, 2005 and recorded December 30, 2005 as document number 0536404269, by and between 310 Retail, L.L.C., an Illinois limited liability company and Landmarks Preservation Council of Illinois, an Illinois not-for-profit corporation.
4. Terms, provisions, covenants, conditions, rights and easements contained in the unrecorded Service Agreement dated February 20, 2008 and made by and between Metropolitan Tower Condominium Association and i5 Wireless, LLC.
5. Reciprocal Easement Agreement dated December 17, 2007 and recorded December 17, 2007 as document number 0735103077, made by and among 310 South Michigan Avenue, L.L.C., an Illinois limited liability company, 310 Retail, L.L.C., an Illinois limited liability company and 318 Retail, L.L.C., an Illinois limited liability company, and the terms, provisions and grants as more particularly described and defined therein. First Amendment to Reciprocal Easement Agreement dated February 11, 2008 and recorded February 14, 2008 as document number 0804531073. Second Amendment to Reciprocal Easement Agreement dated February 11, 2008 and recorded August 29, 2008 as document number 0824216033.
6. Matters disclosed by Plat of Survey prepared by National Survey Service, Inc. and attached as Exhibit A to the Declaration of Condominium aforesaid:
 - a. Encroachment of the Northeast corner of the 318 Building over and onto the public land East and adjoining by 0.48 feet and 0.32 feet.
 - b. Encroachment of the South face and Southwest corner of the 318 Building over and onto the land South and adjoining by 0.26 feet.
 - c. Encroachment of cornices at various elevations over and onto the public land East and adjoining by 0.15 feet, 0.41 feet, 2.25 feet, 2.21 feet and 0.21 feet; and encroachment of coping over and onto the land East and adjoining by 2.21.

UNOFFICIAL COPY

- d. Encroachment of building over and onto the public land East and adjoining by 0.08 feet and 0.16 feet.
 - e. Encroachment of signs over and onto the public land East and adjoining by 0.98 feet and over and onto the public land East and adjoining by 0.96 feet and 0.95 feet.
 - f. Encroachment of cornices and coping at various elevations over and onto the land North and adjoining by 3.25 feet, 2.21 feet and 0.15 feet, and over and onto the land West and adjoining by 3.31 feet, 2.54 feet, 0.28 feet and 0.03 feet.
7. Terms, provisions and conditions relating to the easements described as Parcel 2 contained in the instrument creating such easements.
 8. Rights of adjoining owners to the concurrent use of the easements described as Parcels 2, 3 and 4.
 9. The Policy does not insure the exact location of the easements described in Parcels 2, 3 and 4.