

UNOFFICIAL COPY



Doc#: 1013149003 Fee: \$42.00
Eugene "Gene" Moore RHSP Fee: \$10.00
Cook County Recorder of Deeds
Date: 05/11/2010 10:03 AM Pg: 1 of 4

Property of Cook County Clerk's Office

COVER SHEET FOR RE-RECORDED DOCUMENT

WARRANTY DEED
TYPE OF DOCUMENT

BEING RE-RECORDED TO CORRECT LEGAL DESCRIPTION

MAIL TO:

LAKESHORE TITLE AGENCY

1301 E. HIGGINS ROAD

ELK GROVE VILLAGE, IL 60007

FILE# 1018569

PIN* 08-24-215-003

NAME AND ADDRESS OF PREPARER:

STEPHEN R. MURRAY

637 E. GOLF RD.

#209

ARLINGTON HEIGHTS, IL

60005

~~RECORDED~~ **UNOFFICIAL COPY**
CORRECT legal

Doc#: 0823305232 Fee: \$40.00
Eugene "Gene" Moore RHSP Fee: \$10.00
Cook County Recorder of Deeds
Date: 08/20/2008 02:44 PM Pg: 1 of 3

AFF0802389
WARRANTY DEED
Individual (10f2)

The **GRANTORS, ALLEN L. MIX and BETTY JANE MIX**, husband and wife, of Des Plaines, Cook County, Illinois, in good and valuable consideration, in hand paid, **CONVEY AND WARRANT** to **HALINA WEINER** of 5201 North East River Road, Apt. 1E, Chicago, Illinois 60656, the following described Real Estate situated in the County of Cook in the State of Illinois, to-wit:

* Unmarried

LEGAL DESCRIPTION ATTACHED HERETO AND MADE A PART HEREOF

P.T.I.N. 08-24-215-003-0000

Commonly known as: 279 Anderson Terrace, Des Plaines, Illinois 60016

Subject to general real estate taxes not due and payable; covenants, conditions, restrictions of record, building lines and easements, if any. Hereby releasing and waiving all rights under and by virtue of the Homestead Exemption Laws of the State of Illinois.

REAL ESTATE TRANSFER TAX \$ 2.00 PER \$ 1,000.00
NO. 50752
279 ANDERSON
CITY OF DES PLAINES

DATED this 14th day of August, 2008.

Allen L. Mix
Allen L. Mix

Betty Jane Mix
Betty Jane Mix

34




UNOFFICIAL COPY

Address Given: 279 Anderson Ter.,
Des Plaines IL 60016

Permanent Index Number: 08-24-215-003-0000

Legal Description:

LOT 3 IN BLOCK ²⁸ IN WAYCINDEFN PARK, BEING A SUBDIVISION IN THE NORTH 1/2 OF SECTION 24, TOWNSHIP 41 NORTH, RANGE 11, EAST OF THE THIRD PRINCIPAL MERIDIAN, ACCORDING TO THE PLAT THEREOF REGISTERED IN THE OFFICE OF THE REGISTRAR OF TITLES OF COOK COUNTY, ILLINOIS, ON OCTOBER 10, 1957 AS DOCUMENT NUMBER 1763126 AND RE-REGISTERED DECEMBER 10, 1957 AS DOCUMENT NUMBER 1772965, IN COOK COUNTY, ILLINOIS, TOGETHER WITH ALL IMPROVEMENTS AND APPURTENANCES THERETO BELONGING.



Property of Cook County Clerk's Office