

# UNOFFICIAL COPY

SATISFACTION OR RELEASE  
OF MECHANIC'S LIEN:

STATE OF ILLINOIS

COUNTY OF Cook



Doc#: 1013733069 Fee: \$42.00  
Eugene "Gene" Moore RHSP Fee:\$10.00  
Cook County Recorder of Deeds  
Date: 05/17/2010 10:37 AM Pg: 1 of 4

*Laura R. CEE*

Pursuant to and in compliance with the Illinois Statute relating to mechanics liens, and for valuable consideration, receipt whereof is hereby acknowledged, the undersigned, does hereby acknowledge satisfaction or release of the claim against KRAHL ASSOCIATES, INC. D/B/A KRAHL CONSTRUCTION 737 North Michigan Ave Investors LLC U.S. Equities Realty (Party In Interest) U.S. Equities Realty TPF Equity Reit Operating Partnership LP for **Ten-Thousand Three Hundred Sixty-Two and no Tenths (\$10,362.00) Dollars**, on the following described property, to wit:

Street Address: **U.S. Equities Realty 737 N. Michigan Avenue, Suites 1625 and 1650 Chicago, IL 60611:**

A/K/A: **SEE ATTACHED EXHIBIT "A" FOR LEGAL DESCRIPTION**

A/K/A: **TAX # 17-10-200-067; SEE ATTACHED EXHIBIT 'A' FOR PIN NUMBERS**

which claim for lien was filed in the office of the recorder of deeds of Cook County, Illinois, as mechanic's lien document number(s) **1003208220;**

IN WITNESS WHEREOF, the undersigned has signed this instrument this **April 6, 2010.**

**GREAT LAKES PLUMBING & HEATING CO.**

BY:   
*Treasurer*

Prepared By:  
**GREAT LAKES PLUMBING & HEATING CO.**  
**4521 W. Diversey**  
**Chicago, IL 60639**

**FOR THE PROTECTION OF THE OWNER, THIS RELEASE SHOULD BE FILED WITH THE RECORDER OF DEEDS OR THE REGISTRAR OF TITLES IN WHOSE OFFICE THE CLAIM FOR LIEN WAS FILED.**

*LR 210009270-1*


*48*

# UNOFFICIAL COPY

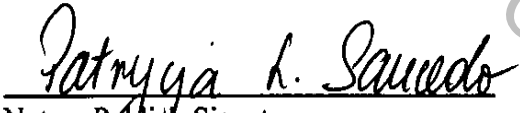
## VERIFICATION


STATE OF ILLINOIS                    )  
  )  
COUNTY OF Cook)

The affiant, Nicholas C. Marino, being first duly sworn, on oath deposes and says that he/she is Controller of the claimant; that he/she has read the foregoing satisfaction and release of claim and knows the contents thereof; and that all the statements therein contained are true.

  
\_\_\_\_\_  
Treasurer

Subscribed and sworn to  
before me this April 6, 2010

  
\_\_\_\_\_  
Notary Public's Signature



# UNOFFICIAL COPY

## EXHIBIT A

### LEGAL DESCRIPTION

#### PARCEL 1:

LOTS 1-A, 1-B, 1-C, 1-D, 1-E, 1-F, 1-G, 1-H, 1-I, 1-J, 1-K, 2-A, 2-B, 2-C, 2-D, 3-A, 3-B, 3-C, AND 3-D ALL IN OLYMPIA CENTRE SUBDIVISION, A RESUBDIVISION OF THAT PART OF THE NORTHWEST 1/4 OF SECTION 10, TOWNSHIP 39 NORTH, RANGE 14 EAST OF THE THIRD PRINCIPAL MERIDIAN, ALL TAKEN AS ONE TRACT, BOUNDED AND DESCRIBED AS FOLLOWS:

BEGINNING AT THE SOUTHWEST CORNER OF LOT 3 IN LILL'S CHICAGO BREWERY COMPANY'S SUBDIVISION IN BLOCK 54 IN KINZIE'S ADDITION TO CHICAGO, BEING A SUBDIVISION IN SAID SECTION 10; THENCE NORTH 0 DEGREES 10 MINUTES 52 SECONDS EAST ALONG THE WEST LINE OF SAID LOT 3, BEING ALSO THE EAST LINE OF NORTH MICHIGAN AVENUE, A DISTANCE OF 121.60 FEET TO THE POINT OF INTERSECTION WITH THE SOUTH LINE OF THE NORTH 2.20 FEET OF SAID LOT 3; THEN SOUTH 89 DEGREES 54 MINUTES 30 SECONDS EAST ALONG SAID SOUTH LINE A DISTANCE OF 64.20 FEET TO A POINT ON THE EAST LINE OF SAID LOT 3; THENCE SOUTH 0 DEGREES 10 MINUTES 52 SECONDS WEST ALONG SAID EAST LINE A DISTANCE OF 8.00 FEET TO THE POINT OF INTERSECTION WITH THE SOUTH LINE OF THE NORTH 10.20 FEET OF LOT "A" IN LILL'S CHICAGO BREWERY COMPANY'S SUBDIVISION, AFORESAID; THENCE SOUTH 89 DEGREES 54 MINUTES 30 SECONDS EAST ALONG SAID SOUTH LINE A DISTANCE OF 45.80 FEET TO THE EAST LINE OF THE WEST 45 FEET 9-1/2 INCHES OF SAID LOT "A"; THENCE NORTH 0 DEGREES 10 MINUTES 52 SECONDS EAST ALONG SAID EAST LINE A DISTANCE OF 10.20 FEET TO A POINT ON THE NORTH LINE OF SAID LOT "A" BEING ALSO THE SOUTHERLY TERMINUS OF A 15 FOOT PUBLIC ALLEY; THENCE SOUTH 89 DEGREES 54 MINUTES 30 SECONDS EAST 15.00 FEET ALONG THE NORTH LINE OF LOT "A" TO THE POINT OF INTERSECTION WITH THE SOUTHERLY EXTENSION OF THE WEST LINE OF LOT 1 IN WARE'S RESUBDIVISION OF LOT 6 IN LILL'S CHICAGO BREWERY COMPANY'S RESUBDIVISION OF LOTS 1 AND 2 IN LILL'S CHICAGO BREWERY COMPANY'S SUBDIVISION IN BLOCK 54 AFORESAID; THENCE NORTH 0 DEGREES 10 MINUTES 52 SECONDS EAST ALONG SAID EXTENDED LINE AND SAID WEST LINE OF LOT 1, BEING ALSO THE EAST LINE OF THE 15 FOOT PUBLIC ALLEY, A DISTANCE OF 149.98 FEET TO THE NORTHWEST CORNER OF LOT 1 IN WARE'S RESUBDIVISION, AFORESAID; THENCE SOUTH 89 DEGREES 47 MINUTES 58 SECONDS EAST ALONG THE NORTH LINE OF LOTS 1, 2, 3 AND 4 OF WARE'S RESUBDIVISION, AND ALONG THE NORTH LINE OF LOTS 11, 12, 13 AND 14 IN LILL'S CHICAGO BREWERY COMPANY'S RESUBDIVISION, AFORESAID, BEING ALSO THE SOUTH LINE OF EAST CHICAGO AVENUE, A DISTANCE OF 175.11 FEET TO THE NORTHEAST CORNER OF LOT 14 IN LILL'S CHICAGO BREWERY COMPANY'S RESUBDIVISION, AFORESAID; THENCE SOUTH 0 DEGREES 10 MINUTES 52 SECONDS WEST ALONG THE EAST LINE OF SAID LOT 14, A DISTANCE OF 130.00 FEET TO THE SOUTHEAST CORNER OF SAID LOT; THENCE NORTH 89 DEGREES 47 MINUTES 58 SECONDS WEST ALONG THE SOUTH LINE OF LOTS 12, 13 AND 14 OF LILL'S CHICAGO BREWERY COMPANY'S RESUBDIVISION, BEING ALSO THE NORTH LINE OF A PUBLIC ALLEY, A DISTANCE OF 105.05 FEET TO THE EASTERLY TERMINUS OF AN ALLEY VACATED BY INSTRUMENT RECORDED JANUARY 16, 1974, AS DOCUMENT NUMBER 22596371; THENCE SOUTH 0 DEGREES 10 MINUTES 52 SECONDS WEST ALONG SAID TERMINAL LINE A DISTANCE OF 18.25 FEET; THENCE CONTINUING SOUTH 0 DEGREES 10 MINUTES 52 SECONDS WEST ALONG THE EAST LINE OF A 10 FOOT ALLEY LYING EAST AND ADJOINING LOTS "C" AND 10 IN LILL'S CHICAGO BREWERY COMPANY'S SUBDIVISION, AFORESAID, A DISTANCE OF 126.92 FEET TO THE SOUTHERLY TERMINUS OF SAID 10 FOOT PRIVATE ALLEY; THENCE WEST ALONG SAID TERMINAL LINE AND ALONG THE SOUTH LINE OF LOTS 3 TO 10 IN LILL'S CHICAGO BREWERY COMPANY'S RESUBDIVISION, AFORESAID, BEING ALSO THE NORTH LINE OF EAST SUPERIOR STREET, A DISTANCE OF 235.06 FEET TO THE SOUTHWEST CORNER OF LOT 3, BEING THE POINT OF BEGINNING,

**UNOFFICIAL COPY**

ACCORDING TO THE PLAT OF SAID OLYMPIA CENTRE SUBDIVISION RECORDED JUNE 21, 1985, AS DOCUMENT NUMBER 85070356, IN COOK COUNTY, ILLINOIS.

**PARCEL 2:**

EASEMENTS FOR INGRESS AND EGRESS, SUPPORT AND UTILITIES INCLUDING EASEMENTS FOR OPERATION, REPAIR, MAINTENANCE AND REPLACEMENT OF ELEVATOR PITS, SHAFTS, EQUIPMENT, ETC., ALL AS DEFINED AND DECLARED IN DECLARATION OF COVENANTS, EASEMENTS CHARGES AND LIENS FOR OLYMPIA CENTRE DATED JUNE 27, 1985 AND RECORDED JUNE 27, 1985 AS DOCUMENT 85080144 OVER AND ACROSS VARIOUS LOTS AND PORTIONS OF LOTS IN OLYMPIA CENTRE SUBDIVISION IN SECTION 10, TOWNSHIP 39 NORTH, RANGE 14 EAST OF THE THIRD PRINCIPAL MERIDIAN, IN COOK COUNTY, ILLINOIS.

**PARCEL 3:**

EASEMENT AND OTHER RIGHTS APPURTENANT TO AND FOR THE BENEFIT OF PARCEL ONE AS CREATED BY DECLARATION OF EASEMENTS AND AGREEMENTS DATED JUNE 17, 1981 AND RECORDED JULY 27, 1981 AS DOCUMENT NUMBER 25950376 OVER AND UPON THAT PROPERTY LABELED "VEHICULAR MANEUVERING AREA" ON EXHIBIT J TO SAID DECLARATION IN COOK COUNTY, ILLINOIS.

**Common Address**

Olympia Centre  
737 North Michigan Avenue  
Chicago, Illinois

P.I.N.: 17-10-200-067  
17-10-200-069  
17-10-200-070  
17-10-200-071  
17-10-200-072  
17-10-200-073  
17-10-200-074  
17-10-200-075  
17-10-200-076  
17-10-200-077  
17-10-200-078  
17-10-200-079  
17-10-200-080  
17-10-200-081  
17-10-200-082  
17-10-200-083  
17-10-200-084  
17-10-200-085  
17-10-200-086