



Doc#: 1014511091 Fee: \$46.00
Eugene "Gene" Moore
Cook County Recorder of Deeds
Date: 05/25/2010 12:14 PM Pg: 1 of 6

Doc#: 0733805137 Fee: \$30.00
Eugene "Gene" Moore RHSP Fee: \$10.00
Cook County Recorder of Deeds
Date: 12/04/2007 12:54 PM Pg: 1 of 4

SIC-608550

VILLAGE OF FOREST PARK
PROPERTY COMPLIANCE

No. 2759
11/27/07
Approv. / Date

1/2

TICOR TITLE 4004601

SPECIAL WARRANTY DEED

* This document is being re-recorded to correct unit # & legal description
THIS INDENTURE, made this 28th day of November, 2007, between FOREST PARK GROVE, LLC, an Illinois Limited Liability Company duly authorized to transact business in the State of Illinois, ("Grantor"), SAFINAZ SALEH and NABIL SALEH, husband and wife, not as joint tenants or as tenants in common, but as TENANTS BY THE ENTIRETY ("Grantee") having an address of 840 Bonnie Brae, River Forest, Illinois 60305.

WITNESSETH, that the Grantor, for and in consideration of the sum of Ten and 00/100ths (\$10.00) Dollars and other good and valuable consideration in hand paid by the Grantee, the receipt whereof is hereby acknowledged, by these presents does REMISE, RELEASE, ALIEN AND CONVEY unto the Grantee and to Grantee's heirs and assigns, not as tenants in common nor as joint tenants, but as TENANTS BY THE ENTIRETY, all the following described land, situated in the County of Cook, and State of Illinois known and described as follows, to wit:

4

LEGAL DESCRIPTION IS ATTACHED HERETO AND MADE A PART HEREOF:

Grantee address:

Commonly known as 7757 Van Buren Street, Unit #411, Forest Park, Illinois 60130

Permanent Index Number: 15-13-109-036, 15-13-109-037, 15-13-109-038, 15-13-109-041, 15-13-109-042, 15-13-109-043, 15-13-109-044, 15-13-109-045, 15-13-109-046

(affects this unit and other property)

STEWART TITLE COMPANY
2055 W. Army Trail Road, Suite 110
Addison, IL 60101
630-889-4000

BOX 15

C.F.
6

UNOFFICIAL COPY

Grantor also hereby grants to the Grantee, its successors and assigns, as rights and easements appurtenant to the above described real estate, the rights and easements for the benefit of said property set forth in the Declaration of Condominium Ownership for The Residences of The Grove Midrise Condominium Association (the "Declaration"), and Grantor reserves to itself, its successors and assigns, the rights and easements set forth in said Declaration for the benefit of the remaining property described therein. This deed is subject to all rights, easements, covenants, conditions, restrictions and reservations contained in said Declaration, the same as though the provisions of said Declaration were recited and stipulated at length herein.

Together with all and singular the hereditaments and appurtenances thereunder belonging, or in anywise appertaining, and the reversion and reversions, remainder and remainders, rent, issues and profits thereof, and all the estate, right, title, interest, claim or demand whatsoever, of the Grantor, either in law or in equity, of, in and to the above described premises, with the hereditaments and appurtenances: **TO HAVE AND TO HOLD** the said premises as above described, with the appurtenances, unto the Grantee, and Grantee's heirs and assigns forever.

And the Grantor, for itself, and its successors, does covenant, promise and agree to and with the Grantee, and Grantee's heirs and assigns, that it has not done or suffered to be done, anything, whereby the said premises hereby granted are, or may be, in any manner encumbered or charged, except as herein recited; and that the said premises, against all persons lawfully claiming, or to claim the same, by, through or under it, it **WILL WARRANT AND FOREVER DEFEND**, subject to:

Current general real estate taxes, taxes for subsequent years and special taxes or assessments; the Illinois Condominium Property Act; the Declaration of Condominium Ownership; applicable zoning, planned development and building laws and ordinances and other ordinances of record; acts done or suffered by Grantees or anyone claiming, by, through or under Grantees; covenants, conditions, agreements, building lines and restrictions of record; easements recorded at any time prior to Closing, including any easements established by or implied from the Declaration of Condominium Ownership or amendments thereto and any easements provided therefore; rights of the public, the Village of Forest Park and adjoining contiguous owners to use and have maintained any drainage

UNOFFICIAL COPY

ditches, feeders, laterals and water detention basins located in or serving the Premises; roads or highways, if any, Grantees' mortgage, if any.

IN WITNESS WHEREOF, said Grantor has executed this Special Warranty Deed as of this 28th day of November, 2007.

FOREST PARK GROVE, LLC,
an Illinois Limited Liability Company


By: 
TIMOTHY J. ANDERSON,
Its Manager

STATE OF ILLINOIS)
JSS
COUNTY OF COOK)

I, a notary public in and for said County, in the State aforesaid, DO HEREBY CERTIFY that TIMOTHY J. ANDERSON personally known to me to be the Manager of FOREST PARK GROVE, LLC, an Illinois Limited Liability Company, personally known to me to be the same person whose name is subscribed to the foregoing instrument, appeared before me this day in person and acknowledged that as such Manager, he signed and delivered the said instrument pursuant to authority, given by the Managers of said company as his free and voluntary act, and as the free and voluntary act and deed of said limited liability company, for the uses and purposes therein set forth.

GIVEN under my hand and official seal this 28th day of November, 2007.

Commission expires: Kelly Paulson



NOTARY PUBLIC

This document prepared by: Karen Patterson, Karm & Patterson, 800 Waukegan Road, Suite 202, Glenview, Illinois 60025

MAIL TO:

The Law Office of
Harold Kohl/Fins
1010 Lake St / 612
Oak Park, IL 60301

Send subsequent tax bills to:

SAFINAZ SALEH and
NABIL SALEH
~~7757 Van Buren Street, Unit 2-411~~
~~Forest Park, Illinois 60130~~
840 BONNIE BRAE
RIVER FOREST
IL. 60305-1510

UNOFFICIAL COPY



TICOR TITLE INSURANCE COMPANY

ORDER NUMBER: 2000 004004601 SC
 STREET ADDRESS: 7757 VAN BUREN STREET UNIT 411
 CITY: FOREST PARK COUNTY: COOK COUNTY
 TAX NUMBER:

LEGAL DESCRIPTION: *SEE ATTACHED LEGAL*

PARCEL 1:


UNIT NUMBER 411 IN THE RESIDENCES AT THE GROVE MIDRISE CONDOMINIUM, AS DELINEATED ON A SURVEY OF THE FOLLOWING DESCRIBED TRACT OF LAND: THAT PART OF LOT 1, IN THE RESIDENCES AT THE GROVE, BEING A SUBDIVISION OF PART OF THE NORTHWEST 1/4 OF SECTION 11, TOWNSHIP 39 NORTH, RANGE 12 EAST OF THE THIRD PRINCIPAL MERIDIAN, ACCORDING TO THE PLAT THEREOF RECORDED DECEMBER 28, 2005 AS DOCUMENT NUMBER 0536203040, IN COOK COUNTY, ILLINOIS. WHICH SURVEY IS ATTACHED AS EXHIBIT "C" TO THE DECLARATION OF CONDOMINIUM RECORDED AS DOCUMENT NUMBER 0626545035 TO THE; TOGETHER WITH ITS UNDIVIDED PERCENTAGE INTEREST IN THE COMMON ELEMENTS IN COOK COUNTY ILLINOIS.

PARCEL 2:

EASEMENT FOR THE BENEFIT OF PARCEL 1 FOR INGRESS AND EGRESS FROM PARCEL 1 TO THE PUBLIC STREETS AND ROADS, OVER AND ACROSS THE ROADS, DRIVEWAYS AND WALKWAYS LOCATED ON THE COMMUNITY AREA AS DEFINED IN ARTICLES I AND II OF THE COMMUNITY DECLARATION FOR THE RESIDENCES AT THE GROVE RECORDED JUNE 8, 2006 AS DOCUMENT NUMBER 0615932017 AND SUPPLEMENT NO. 1 TO THE COMMUNITY DECLARATION RECORDED AS DOCUMENT NUMBER 0617334013 AND SUPPLEMENT NO. 2 TO THE COMMUNITY DECLARATION RECORDED AS DOCUMENT NUMBER 0620632060 AND SUPPLEMENT NO. 3 TO THE COMMUNITY DECLARATION RECORDED AS DOCUMENT NUMBER 0622939055 AND SUPPLEMENT NO. 4 TO THE COMMUNITY DECLARATION RECORDED AS DOCUMENT NUMBER 0626545035 AND SUPPLEMENT NO. 5 TO THE COMMUNITY DECLARATION RECORDED AS DOCUMENT NUMBER 0629519040 AND SUPPLEMENT NO. 6 TO THE COMMUNITY DECLARATION RECORDED AS DOCUMENT NUMBER 0631217000 AND AS DOCUMENT NUMBER 0631217001 AND SUPPLEMENT NO. 7 TO THE COMMUNITY DECLARATION RECORDED AS DOCUMENT NUMBER 0633513065 AND SUPPLEMENT NO. 8 TO THE COMMUNITY DECLARATION RECORDED AS DOCUMENT NUMBER 0707222079 AND THE EXCLUSIVE RIGHT TO THE USE OF A TERRACE AS TO UNIT 411, A LIMITED COMMON ELEMENT, AND THE RIGHT TO THE USE OF GARAGE SPACE -, A LIMITED COMMON ELEMENT AND THE RIGHT TO THE USE OF STORAGE AREA L-4-4, A LIMITED COMMON ELEMENTS DELINEATED ON THE SURVEY ATTACHED AS EXHIBIT "C" TO THE AFORESAID DECLARATION AS AMENDED FROM TIME TO TIME.

STATE TAX

STATE OF ILLINOIS



DEC.-3.07


REAL ESTATE TRANSFER TAX
DEPARTMENT OF REVENUE

0000041193

REAL ESTATE TRANSFER TAX
00334.00
FP 102809

COUNTY TAX

COOK COUNTY
REAL ESTATE TRANSACTION TAX



DEC.-3.07

REVENUE STAMP

0000041060

REAL ESTATE TRANSFER TAX
00167.00
FP326707

UNOFFICIAL COPY

Property
COOK COUNTY
RECORDER OF DEEDS
SCANNED BY _____

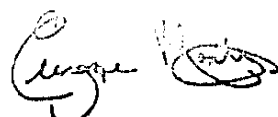
COOK COUNTY
RECORDER OF DEEDS
SCANNED BY _____

Cook County Clerk's Office

I CERTIFY THAT THIS
IS A TRUE AND CORRECT COPY
OF RECORD #

0733805137

APR 29 10


RECORDER OF DEEDS, COOK COUNTY

UNOFFICIAL COPY

LEGAL DESCRIPTION

Parcel 1:

Unit Number 2-411 in the Residences at the Grove Midrise Condominium, as delineated on a survey of the following described tract of land: That part of lot 1 in the Residences at the Grove being a subdivision of part of the northwest $\frac{1}{4}$ of Section 13, Township 39 North, Range 12 East of the Third Principal Meridian, according to the plat thereof recorded December 28, 2005 as document number 0536203040 in Cook County, Illinois.

Which Survey is attached as Exhibit "C" to the Declaration of Condominium Recorded as document number 0626545035 together with its undivided percentage interest in the Common elements in Cook County, Illinois

Parcel 2:

Easement for the benefit of parcel 1 for ingress and egress from parcel 1 to the public streets and Roads, over and across the roads, driveways and walkways located on the community area defined in articles I and II of the community declaration for the residences at the Grove recorded June 8, 2006 as document number 0615932017 and supplement number 1 to the community declaration recorded as document number 0617334013 and supplement number 2 to the community declaration recorded as document number 0620632060 and supplement number 3 to the community declaration recorded as document number 0622939055 and supplement number 4 to the community declaration recorded as document number 0626545034 and supplement number 5 to the community declaration recorded as document number 0628518040 and supplement number 6 to the community declaration recorded as document number 0631217000 and as document number 0631217001 and supplement number 7 to the community declaration recorded as document number 0633513065 and supplement number 8 to the community declaration recorded as document number 0707222079 and the exclusive right to the use of a terrace at unit 411 a limited common element and the right to the use of garage space-, a limited common element and the right to the use of storage area L-4-4 a limited common elements as delineated on the survey attached as exhibit "C" to the aforesaid declaration as amended from time to time, Cook County, Illinois