

UNOFFICIAL COPY


Recording Requested By:
RICHMOND MONROE GROUP



When Recorded Return To:

RICHMOND MONROE GROUP
PO Box 458
Kimberling City, MO 65686

Doc#: 1017434053 Fee: \$42.25
Eugene "Gene" Moore RHSP Fee: \$10.00
Cook County Recorder of Deeds
Date: 08/23/2010 10:18 AM Pg: 1 of 3



SATISFACTION

ING Bank #:902960114 "Myers" Cook, Illinois

FOR THE PROTECTION OF THE OWNER, THIS RELEASE SHALL BE FILED WITH THE RECORDER OR THE REGISTRAR OF TITLES IN WHOSE OFFICE THE MORTGAGE OR DEED OF TRUST WAS FILED.

KNOW ALL MEN BY THESE PRESENTS that ING BANK, FSB holder of a certain mortgage, made and executed by ALAN F. MYERS AND SHELLEY L. MYERS, HUSBAND AND WIFE, AS TENANTS BY THE ENTIRETY, originally to ING BANK, FSB, in the County of Cook, and the State of Illinois, Dated: 07/25/2008 Recorded: 08/04/2008 as Instrument No.: 0821742022, does hereby acknowledge that it has received full payment and satisfaction of the same, and in consideration thereof, does hereby cancel and discharge said mortgage.

Legal: See Exhibit "A" Attached Hereto And By This Reference Made A Part Hereof

Assessor's/Tax ID No. 04-15-204-013-0000

Property Address: 1866 TRAILS EDGE DRIVE, NORTHBROOK, IL 60062

IN WITNESS WHEREOF, the undersigned, by the officer duly authorized, has duly executed the foregoing instrument.


ING BANK, FSB
On May 26th, 2010

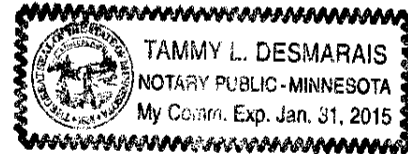
By: 
Christopher Pierce, Vice-President

STATE OF Minnesota
COUNTY OF Benton

On May 26th, 2010, before me, TAMMY L. DESMARAIS, a Notary Public in and for Benton in the State of Minnesota, personally appeared Christopher Pierce, Vice-President, personally known to me (or proved to me on the basis of satisfactory evidence) to be the person(s) whose name(s) is/are subscribed to the within instrument and acknowledged to me that he/she/they executed the same in his/her/their authorized capacity, and that by his/her/their signature on the instrument the person(s), or the entity upon behalf of which the person(s) acted, executed the instrument.

WITNESS my hand and official seal,


TAMMY L. DESMARAIS
Notary Expires: 01/31/2015



(This area for notarial seal)

Prepared By: Shari Miller, RICHMOND MONROE GROUP 15511 STATE HWY 13, BRANSON WEST, MO 65737 417-447-2931

S YES
P Σ
S NO
M YES
SC YES
E NO
INT NO

UNOFFICIAL COPY**CHICAGO TITLE INSURANCE COMPANY**

ORDER NUMBER: 1409 008437927 SK
 STREET ADDRESS: 1866 TRAILS EDGE DRIVE, NORTHBROOK, IL
 CITY: NORTHBROOK COUNTY: COOK
 TAX NUMBER: 04-15-204-013-0000

LEGAL DESCRIPTION:**PARCEL 1:**

LOT 21 IN PARK PLACE ESTATES OF NORTHBROOK, BEING A SUBDIVISION IN THE NORTH HALF OF SECTION 15, TOWNSHIP 42 NORTH, RANGE 12 EAST OF THE THIRD PRINCIPAL MERIDIAN IN COOK COUNTY, ILLINOIS.

PARCEL 2:

A NON-EXCLUSIVE EASEMENT FOR THE BENEFIT OF PARCEL 1 AFORESAID FOR INGRESS AND EGRESS AS CREATED BY DECLARATION OF COVENANTS, CONDITIONS, RESTRICTIONS, EASEMENTS AND RIGHTS FOR PARK PLACE ESTATES OF NORTHBROOK DATED MAY 14, 1993 AND RECORDED MAY 17, 1993 AS DOCUMENT 93366707 MADE BY PARK PLACE ESTATES OF NORTHBROOK LIMITED PARTNERSHIP OVER THE FOLLOWING DESCRIBED LAND:

LOTS 45 AND 46 (ALSO KNOWN AS OUTLOTS C AND D) IN PARK PLACE ESTATES OF NORTHBROOK SUBDIVISION, BEING A SUBDIVISION IN THE NORTH HALF OF SECTION 15, TOWNSHIP 42 NORTH, RANGE 12, EAST OF THE THIRD PRINCIPAL MERIDIAN, IN COOK COUNTY, ILLINOIS.

PARCEL 3:

A NON-EXCLUSIVE EASEMENT FOR THE BENEFIT OF PARCEL 1, AFORESAID, FOR INGRESS AND EGRESS TO AND FROM THE EMERGENCY FIRE LANE EASEMENT AS CREATED BY DECLARATION OF EASEMENT DATED MAY 14, 1993 AND RECORDED MAY 19, 1993 AS DOCUMENT NUMBER 93366643 OVER AND ACROSS THE FOLLOWING DESCRIBED PROPERTY:

A 20 FOOT STRIP OF LOT IN THE NORTHEAST 1/4 OF SECTION 15, TOWNSHIP 42 NORTH, RANGE 12, EAST OF THE THIRD PRINCIPAL MERIDIAN, DESCRIBED AS FOLLOWS:

COMMENCING AT THE INTERSECTION OF THE WEST LINE OF THE NORTHEAST 1/4 OF SAID SECTION 15 WITH THE SOUTH LINE OF THE NORTH 5 CHAINS OF SAID NORTHEAST 1/4 OF SECTION 15; THENCE SOUTH 88 DEGREES, 59 MINUTES, 39 SECONDS EAST ALONG THE LAST SAID SOUTH LINE 19.21 FEET TO THE POINT OF BEGINNING; THENCE CONTINUING SOUTH 88 DEGREES, 59 MINUTES, 39 SECONDS EAST ALONG THE LAST SAID SOUTH LINE 20.79 FEET; THENCE SOUTHEASTERLY 436.29 FEET ALONG THE ARC OF A CURVE CONVEX SOUTHWESTERLY WITH A RADIUS 630.0 FEET (THE CHORD OF SAID ARC BEARING SOUTH 34 DEGREES, 53 MINUTES, 30 SECONDS EAST 427.63 FEET); THENCE SOUTH 54 DEGREES, 43 MINUTES, 52 SECONDS EAST TANGENT TO THE LAST SAID CURVE 119.81 FEET TO A POINT OF CURVE; THENCE SOUTHEASTERLY 153.56 FEET ALONG THE ARC OF A CURVE CONVEX NORTHEASTERLY WITH A RADIUS OF 410.00 FEET TO A POINT OF REVERSE CURVE (THE CHORD OF SAID ARC BEARING SOUTH 44 DEGREES, 00 MINUTES, 05 SECONDS EAST 152.66 FEET); THENCE

(CONTINUED)

UNOFFICIAL COPY

CHICAGO TITLE INSURANCE COMPANY

ORDER NUMBER: 1409 008437927 SK
 STREET ADDRESS: 1866 TRAILS EDGE DRIVE, NORTHBROOK, IL
 CITY: NORTHBROOK COUNTY: COOK
 TAX NUMBER: 04-15-204-013-0000

LEGAL DESCRIPTION:

SOUTHEASTERLY 391.38 FEET ALONG THE ARC OF A CURVE CONVEX SOUTHWESTERLY, TANGENT TO THE LAST SAID CURVE WITH A RADIUS OF 850.00 FEET (THE CHORD OF SAID ARC BEARING SOUTH 46 DEGREES, 27 MINUTES, 45 SECONDS EAST 387.93 FEET); THENCE SOUTH 33 DEGREES, 20 MINUTES, 51 SECONDS WEST 20.03 FEET; THENCE NORTHWESTERLY 399.54 FEET ALONG THE ARC OF A CURVE CONVEX SOUTHWESTERLY WITH A RADIUS OF 870.00 FEET TO A POINT OF REVERSE CURVE (THE CHORD OF SAID ARC BEARING NORTH 46 DEGREES, 25 MINUTES, 40 SECONDS WEST 396.03 FEET); THENCE NORTHWESTERLY 146.07 FEET ALONG THE ARC OF A CURVE CONVEX NORTHEASTERLY, TANGENT TO THE LAST SAID CURVE WITH A RADIUS OF 390.00 FEET (THE CHORD OF SAID ARC BEARING NORTH 44 DEGREES, 00 MINUTES, 05 SECONDS WEST 145.22 FEET); THENCE NORTH 54 DEGREES, 43 MINUTES, 52 SECONDS WEST TANGENT TO THE LAST SAID CURVE 1,149.81 FEET TO A POINT OF CURVE; THENCE NORTHWESTERLY 455.89 FEET ALONG THE ARC OF A CURVE CONVEX SOUTHWESTERLY, TANGENT TO THE LAST SAID LINE WITH A RADIUS OF 650.00 FEET (THE CHORD OF SAID ARC BEARING NORTH 34 DEGREES, 38 MINUTES, 18 SECONDS WEST 446.61 FEET) TO THE POINT OF BEGINNING, IN COOK COUNTY, ILLINOIS.