



PTAX-203-NR

Illinois Real Estate Transfer Tax Payment Document (non recorded transfers)

Do not write in this area. This space is reserved for the County Recorder's Office use.

County:

Date:



Doc. No.:

Vol.:

Page:

Received by:

Doc#: 1017918070 Fee: \$38.00 Eugene "Gene" Moore RHSP Fee: \$10.00 Cook County Recorder of Deeds Date: 06/28/2010 02:57 PM Pg: 1 of 2

This document is recorded for the purpose of affixing Real Estate Transfer Tax stamps that were purchased for the following transferring document under provisions of Public Act 93-1099. # 1160147

Property information

1555 Lee Street Street address of property (or 911 address, if available) Des Plaines 60018 City or village ZIP Township

Parcel identifying number 09-20-400-036-0000

Legal description See Attached

Date of transferring document: 04 / 20 10 Month Year

Type of transferring document: Assignment and Assumption of Membership Interests

Signature

Seller, Buyer, Agent, or Preparer

Date

Kenton Walker, 95 Agent 4/30/10

Preparer Information (Please print.)

Kirkland & Ellis, LLP, Kenton Walker

Preparer's and company's name

300 N. LaSalle St.

Street address

Preparer's signature

Kenton Walker kenton.walker@kirkland.com

Preparer's e-mail address (if available)

Preparer's file number (if applicable)

Chicago

IL

60654

City

State

ZIP

312-862-2000

Preparer's daytime phone

Transfer Tax

Net consideration subject to transfer tax

\$ 599,651.00

Illinois Tax

\$ 600.00

County Tax





\$ 300.00

Total amount of transfer tax due

\$ 900.00

Affix Revenue stamps here

If stamps are not affixed, please state the exemption provision under 35 ILCS 200/31-45 (see Page 2).



# UNOFFICIAL COPY

The Oaks Shopping Center  
1555 Lee Street  
Des Plaines, IL

Legal Description:

Lot 1 in The Oaks Shopping Center Subdivision of that part of the South 1/2 of the Southeast 1/4 of Section 26, Township 41 North, Range 12 East of the Third Principal Meridian, lying West of the westerly line of the right of way of the Minneapolis St. Paul and Sault St. Marie Railroad, and lying South of the North 330 feet of the South 1/2 of the Southeast 1/4 thereof (except therefrom the Northerly 300 feet of the West 350 feet and except that part taken and used for Oakton Street and Lee Street), in Cook County, Illinois.

Property of Cook County Clerk's Office

