

UNOFFICIAL COPY



Doc#: 1018054021 Fee: \$42.25
Eugene "Gene" Moore RHSP Fee: \$10.00
Cook County Recorder of Deeds
Date: 06/29/2010 10:43 AM Pg: 1 of 3

State of Illinois

Space Above This Line For Recording Data

This instrument was prepared by: JONIDA CELA-SHEFANI FOR FIRST SECURITY TRUST & SAVINGS BANK
When recorded return to: FIRST SECURITY TRUST AND SAVINGS BANK
7315 W GRAND AVENUE
ELMWOOD PARK, IL 60707

RELEASE OF MORTGAGE

FIRST SECURITY TRUST AND SAVINGS BANK, which is organized and existing under the laws of THE STATE OF ILLINOIS and holder of that certain Mortgage made and executed by DOROTA JANIK as Mortgagor, and FIRST SECURITY TRUST AND SAVINGS BANK as Mortgagee on 11-20-2006, certifies that the Mortgage has been fully paid, satisfied or otherwise discharged. The Mortgage was recorded on 12-01-2006, in the RECORDER OF DEEDS OFFICE for COOK County, Illinois and is indexed as RECORDER DOCUMENT# 0633542071. The Mortgage having been complied with, the undersigned releases the Mortgage and all of its right, title and interest in the Property located at 7441 W. IRVING PARK, UNIT #SE & SW, CHICAGO, IL 60634 and legally described as:


SEE ATTACHED RIDER

FOR THE PROTECTION OF THE OWNER, THIS RELEASE SHALL BE FILED WITH THE RECORDER OF THE REGISTRAR OF TITLES IN WHOSE OFFICE THE MORTGAGE OR DEED OF TRUST WAS FILED.

S yes
P 3
S ✓
M yes
SC yes
E yes
INT ✓

UNOFFICIAL COPY

LENDER: FIRST SECURITY TRUST AND SAVINGS BANK



JOHN SULLIVAN, SVP/LENDING

ACKNOWLEDGMENT.
(Lender Acknowledgment)

STATE OF ILLINOIS, COUNTY OF COOK ss.


This instrument was acknowledged before me this 19TH day of MAY, 2010 by


JOHN SULLIVAN, SVP/LENDING (Titles)

of FIRST SECURITY TRUST AND SAVINGS BANK (Name of Business or Entity)

a(n) CORPORATION on behalf of the business or entity.

My commission expires: 08-14-2010


(Notary Public) JAMES H. ANDRLE



Property of Cook County Clerk's Office

UNOFFICIAL COPY

EXHIBIT A LEGAL DESCRIPTION

UNIT NO. 1, IN THE 7441 W. IRVING PARK CONDOMINIUM AS DELINEATED ON A SURVEY OF THE FOLLOWING DESCRIBED REAL ESTATE: ✓

LOTS 3 AND 4 IN BLOCK 3 IN VOLK BROTHERS IRVING PARK BOULEVARD SUBDIVISION, BEING A SUBDIVISION IN THE NORTH EAST FRACTIONAL $\frac{1}{4}$ OF SECTION 24, TOWNSHIP 40 NORTH, RANGE 12, EAST OF THE THIRD PRINCIPAL MERIDIAN, LYING NORTH OF THE INDIAN BOUNDARY LINE (EXCEPT THE WEST 10 FEET THEREOF AND ALSO THE RIGHT OF WAY OF CHICAGO TERMINAL RAILROAD) AND ACCORDING TO PLAT RECORDED ON OCTOBER 16, 1922 AS DOCUMENT NO. 7681262, WHICH SURVEY IS ATTACHED AS EXHIBIT "B" TO THE DECLARATION OF CONDOMINIUM RECORDED AS DOCUMENT NO. 0624310042 TOGETHER WITH ITS UNDIVIDED PERCENTAGE INTEREST IN THE COMMON ELEMENTS, ALL IN COOK COUNTY ILLINOIS. ✓

Permanent Index Number: 12-24-202-043-1001 ✓

Common address: 7447 West Irving Park Road, #1, Chicago, Illinois ✓