

UNOFFICIAL COPY



Warranty Deed
Statutory (ILLINOIS)
(Limited Liability Company
to Individual)

Doc#: 1018926122 Fee: \$40.00
Eugene "Gene" Moore RHSP Fee:\$10.00
Cook County Recorder of Deeds
Date: 07/08/2010 11:10 AM Pg: 1 of 3

Property of Cook County Clerk's Office

RTC 81267
1/2

THE GRANTOR(S) Forest Brookfield, LLC, an Illinois Limited Liability Company

an Illinois Limited Liability Company created and existing under and by virtue of the laws of the State of Illinois and duly authorized to transact business in the State of Illinois for and in consideration of the sum of (\$10) Ten DOLLARS, in hand paid, and pursuant to authority given by the Board of Managers of said Illinois Limited Liability Company, **CONVEYS and WARRANTS** to

~~Robert J. Blackwell~~ and ~~Lindy A. Blackwell, husband and wife~~ *Individually*
Of the City of Chicago, County of Cook and the State of Illinois

~~Not as Joint Tenants, Not in Joint Tenancy, but As Tenants by the Entirety~~

the following described Real Estate situated in the County of Cook in the State of Illinois, to wit:

See legal description attached hereto and incorporated herein.

Permanent Index Numbers (PINS): 15-34-415-012 15-34-415-035
15-34-415-013 15-34-415-036

Address(es) of Real Estate: 3631 Forest Avenue, Unit D, Brookfield, Illinois 60513

SUBJECT TO: covenants, conditions, easements and restrictions of record, and to General Taxes for 2009 and subsequent years.

In Witness Whereof, said Grantor has caused its corporate seal to be hereto affixed, and has caused its name to be signed to these presents by its Managers, Marko Boldun and Art Gurevich on this 30 day of June 2010.

Impress
Corporate Seal
Here



By: Marko Boldun, one of the Managers

By: Art Gurevich, as one of the Managers

S
P
S
SC
INT

UNOFFICIAL COPY

State of Illinois, County of COOK ss, I, the undersigned, a Notary Public In and for the County and State aforesaid, DO HEREBY CERTIFY that **Marko Boldun and Art Gurevich**, known to me to be two (2) of the Managers/Members of **Forest Brookfield, LLC** an Illinois Limited Liability Company and personally known to me to be the same person whose name are subscribed to the foregoing instrument, appeared before me this day in person, and severally acknowledged that as MANAGERS such he/they signed, sealed and delivered the said instrument and caused the corporate seal of the limited liability company to be affixed thereto pursuant to authority given by the Board of Managers of said limited liability company as their free and voluntary act, and as the free and voluntary act and deed of limited liability company, for the uses and purposes therein set forth.

Given under my hand and official seal, this 30 day of June, 2010.
 Commission expires _____


 NOTARY PUBLIC

This instrument was prepared by: Rick J. Erickson, 16 Lee Street, Des Plaines, Illinois 60016

MAIL TO:

Thomas Anselmo
 Attorney at Law
 1807 W. Diehl Road, Suite 333
 Naperville, Illinois 60563

SEND SUBSEQUENT TAX BILLS TO:

Robert Blackwell and Lindy Blackwell
 3631 Forest Avenue, Unit D
 Brookfield, IL 60513

OR

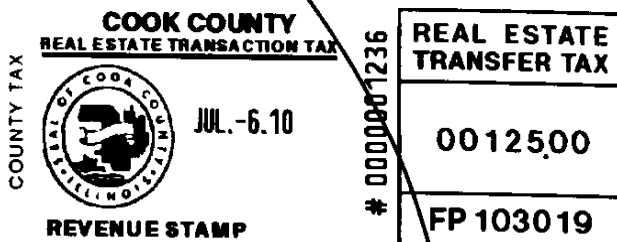
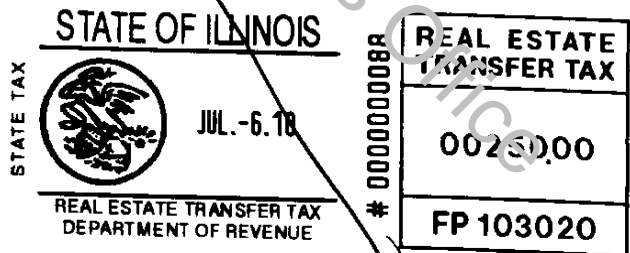
Recorder's Office Box No. _____

COUNTY - ILLINOIS TRANSFER STAMPS

Exempt Under Provision of
 Paragraph E Section 4,
 Real Estate Transfer Act.

Date: _____

Signature _____



UNOFFICIAL COPY**File No.:** RTC81267**Property Address:** 3631 FOREST, UNIT D,
BROOKFIELD IL 60513**Legal Description:**

THAT PART OF LOTS 10, 11, 12 AND 13 TAKEN AS A SINGLE TRACT OF LAND, BOUNDED AND DESCRIBED AS FOLLOWS: COMMENCING AT THE SOUTHWEST CORNER OF SAID TRACT (THE SOUTHWEST CORNER OF SAID TRACT ALSO BEING THE SOUTHWEST CORNER OF SAID LOT 13); THENCE NORTH 00°-12'-40" EAST ALONG THE WEST LINE OF SAID TRACT, A DISTANCE OF 59.67 FEET (THE WEST LINE OF SAID TRACT ALSO BEING THE EAST LINE OF FOREST AVENUE); THENCE SOUTH 90°-00'-00" EAST, 81.54 FEET TO THE PLACE OF BEGINNING; THENCE CONTINUING SOUTH 90°-00'-00" EAST, A DISTANCE OF 20.88 FEET; THENCE SOUTH 00°-00'-00" WEST, 45.0 FEET; THENCE NORTH 90°-00'-00" WEST, 20.88 FEET; THENCE NORTH 00°-00'-00" EAST, 45.0 FEET TO THE PLACE OF BEGINNING, ALL IN BLOCK 16 IN GROSSDALE, A SUBDIVISION OF THE SOUTHEAST 1/4 OF SECTION 34, TOWNSHIP 39 NORTH, RANGE 12 EAST OF THE THIRD PRINCIPAL MERIDIAN, IN COOK COUNTY, ILLINOIS.

Permanent Index No.: 15-34-415-012, 15-34-415-013, 15-34-415-035 AND 15-34-415-036