

# UNOFFICIAL COPY



Doc#: 1019541016 Fee: \$40.00  
Eugene "Gene" Moore RHSP Fee: \$10.00  
Cook County Recorder of Deeds  
Date: 07/14/2010 09:49 AM Pg: 1 of 3

3/3

CTT LND

SA 3401034 OTR

Return To:  
WFHM FINAL DOCS X2599-024  
405 SW 5TH STREET  
DES MOINES, IA 50309-4600  
Prepared By:  
RWF MORTGAGE, LLC

2211 BUTTERFIELD RD, SUITE 200,  
DOWNERS GROVE, IL 605151493

## ASSIGNMENT OF MORTGAGE

For Value Received, the undersigned holder of Mortgage (herein "Assignor") whose address is  
980 N. MICHIGAN AVENUE STE 900, CHICAGO, IL 60611  
does hereby grant, sell, assign, transfer and convey unto WELLS FARGO BANK, N.A.

organized and existing under the laws of THE UNITED STATES (herein "Assignee"),  
whose address is P.O. BOX 5137, DES MOINES, IA. 50306-5137  
a certain Mortgage dated JUNE 28, 2010, made and executed by  
ADOLFO L LAURENTI, A MARRIED PERSON AND JULIET L PETROS LAURENTI, A MARRIED PERSON

to and in favor of RWF MORTGAGE, LLC

upon the following described property situated in  
County, State of Illinois:

COOK  
SEE ATTACHED

Parcel ID#: 17-21-408-029-1036  
Property Address: 1812 S FEDERAL 36, CHICAGO, IL 60616  
such Mortgage having been given to secure payment of THREE HUNDRED THIRTY SEVEN THOUSAND FIVE HUNDRED  
AND 00/100 (\$ \*\*\*\*\*337,500.00 )

(Include the Original Principal Amount)

which Mortgage is of record in Book, Volume, or Liber No. , at page (or as No.  
(1019541015) of the Records of COOK County,  
State of Illinois, together with the note(s) and obligations therein described and the money due and to become due thereon with  
interest, and all rights accrued or to accrue under such Mortgage.

0281562538  
Illinois Assignment of Mortgage with Acknowledgment

DOC ID ILAM NMFL # 0684  
995W(IL) (0109)


11/97

Amended 6/00

Page 1 of 2

Initials: EP

VMP MORTGAGE FORMS - (800)521-7291



Box 33  
SP  
S  
SC  
INT  
CB

# UNOFFICIAL COPY

TO HAVE AND TO HOLD the same unto Assignee, its successor and assigns, forever, subject only to the terms and conditions of the above-described Mortgage.

IN WITNESS WHEREOF, the undersigned Assignor has executed this Assignment of Mortgage on **JUNE 28, 2010**


**RWF MORTGAGE, LLC**

Witness

Witness

Attest

Seal:

By:   
(Assignor)  
(Signature)

**RYAN PEARSON  
V.P. LOAN DOCUMENTATION**

Property of Cook County Clerk's Office

State of **ILLINOIS**  
County of **DUPAGE**


This instrument was acknowledged before me on **JUNE 28, 2010**


by

as **RYAN PEARSON**  
**V.P. LOAN DOCUMENTATION**

of

**RWF MORTGAGE, LLC**





**UNOFFICIAL COPY****LEGAL DESCRIPTION OF PROPERTY**

Borrower Name: **ADOLFO L LAURENTI**  
 Property Address: **1812 S FEDERAL 36**  
**CHICAGO, IL 60616**

Date: **06/28/10**

Property Description:  
**SEE ATTACHED**

**STREET ADDRESS:** 1812 S. FEDERAL STREET  
**CITY:** CHICAGO  
**TAX NUMBER:** 17-21-408-029-1036

**UNIT 36**

**COUNTY:** COOK

**LEGAL DESCRIPTION:**

PARCEL 1: UNIT F-36 IN DEARBORN VILLAGE II CONDOMINIUM AS DELINEATED ON THE SURVEY OF THE FOLLOWING DESCRIBED REAL ESTATE: LOTS 2, 3, 4, 5, 6 AND 7 IN BLOCK 16 IN CANAL TRUSTEE'S NEW SUBDIVISION OF THE EAST FRACTION OF SECTION 21, TOWNSHIP 39 NORTH, RANGE 14 EAST OF THE THIRD PRINCIPAL MERIDIAN TOGETHER WITH THE EAST 1/2 OF VACATED 2ND FEDERAL STREET WHICH LIES SOUTH OF THE NORTH LINE OF SAID LOT 2 EXTENDED WEST AND NORTH OF THE SOUTH LINE OF SAID LOT 7 EXTENDED WEST (THE SOUTH LINE OF SAID LOT 7 ALSO BEING THE NORTH LINE OF WEST 19TH STREET) ALSO THAT PART OF THE WEST 1/2 OF VACATED SOUTH DEARBORN STREET WHICH LIES SOUTH OF THE NORTH LINE OF SAID LOT 2 EXTENDED AND NORTH OF THE SOUTH LINE OF SAID LOT 7 EXTENDED EAST (THE SOUTH LINE OF SAID LOT 7 ALSO BEING THE NORTH LINE OF WEST 19TH STREET, ALL IN COOK COUNTY ILLINOIS; WHICH SURVEY IS ATTACHED AS EXHIBIT 'C' TO THE DECLARATION OF CONDOMINIUM RECORDED AS DOCUMENT NUMBER 98876220 TOGETHER WITH IT UNDIVIDED PERCENTAGE INTEREST IN THE COMMON ELEMENTS, ALL IN COOK COUNTY ILLINOIS.

PARCEL 2: THE RIGHT TO THE USE OF FP-36 AND P-H LIMITED COMMON ELEMENTS AS DELINEATED ON THE SURVEY ATTACHED TO THE DECLARATION AFORESAID RECORDED AS DOCUMENT NUMBER 98876220