

UNOFFICIAL COPY

2081721/VK MIC
Address of Property: *Tan*
4833 N. Olcott, Unit 312
Harwood Heights, Illinois 60706



Doc#: 1020312155 Fee: \$44.00
Eugene "Gene" Moore RHSP Fee: \$10.00
Cook County Recorder of Deeds
Date: 07/22/2010 12:58 PM Pg: 1 of 5

TRUSTEE'S DEED (In Trust)

This Indenture, made this 6th day of July, 2010, between Parkway Bank and Trust Company, an Illinois Banking Corporation, as Trustee under the provisions of a deed or deeds in trust, duly recorded and delivered to said corporation in pursuance of a trust agreement dated December 16, 2004 and known as Trust Number 13886, as party of the first part, and ANGELA MASELLIS, Trustees ^{their} or ~~her~~ successor in trust) under the Angela Masellis Living Trust dated June 16, 1997 and any amendments thereto, 4833 N. Olcott, Unit 312, Harwood Heights, IL 60706 as party of the second part.
*or FRANK MASELLIS

WITNESSETH, that said party of the first part, in consideration of the sum of Ten Dollars (\$10.00) and other good and valuable consideration in hand paid, does hereby grant convey and quit claim unto the said party of the second part all interest in the following described real estate situated in Cook County, Illinois, to wit:

(See Exhibit A for Legal Description and PIN, and Rider for Trust Powers) together with the tenements and appurtenances thereunto belonging.

This deed is executed pursuant to the power granted by the terms of the deed(s) in trust and the trust agreement which specifically allows conveyance from Trust to Trust and is subject to all notices, liens, and encumbrances of record and additional conditions, if any on the reverse side hereof.

DATED: 6th day of July, 2010.

Parkway Bank and Trust Company,
as Trust Number 13886

By *Jo Ann Kubinski*
Jo Ann Kubinski
Assistant Trust Officer

Attest: *David Hyde*
David Hyde
Vice President



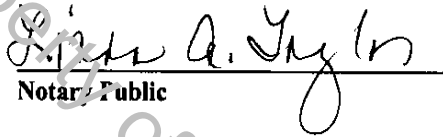
P 4
S N
SC Y
INT 18
C.A. 5


UNOFFICIAL COPY

STATE OF ILLINOIS)
) SS.
COUNTY OF COOK)

I, the undersigned, a Notary Public in and for said County, in the State aforesaid, DO HEREBY CERTIFY THAT Jo Ann Kubinski, Assistant Trust Officer and David Hyde, Vice President personally known to me to be the same persons whose names are subscribed to the foregoing instrument in the capacities shown, appeared before me this day in person, and acknowledged signing, sealing and delivering the said instrument as their free and voluntary act, for the uses and purposes therein set forth.

Given under my hand and notary seal, this 6th day of July 2010.






Notary Public



Address of Property
4833 N. Olcott, Unit 312
Harwood Heights, Illinois 60706

MAIL RECORDED DEED TO:
ANGELA MASELLIS
4833 N. Olcott, Unit 312
Harwood Heights, Illinois 60706

This instrument prepared by: Jo Ann Kubinski
Parkway Bank & Trust Company, 4800 N. Harlem Avenue, Harwood Heights, Il. 60706



UNOFFICIAL COPY**PARCEL 1:**

UNITS 4833-312 IN THE CLOCK TOWER POINTE OF HARWOOD HEIGHTS CONDOMINIUM, AS DELINEATED ON A SURVEY OF THE FOLLOWING DESCRIBED PROPERTY:

PARCEL A:

LOTS 1, 2, 3, 4, 5, 6 AND 7 IN BLOCK 9 AND LOTS 4, 5 AND 6 TOGETHER WITH THE SOUTH 1/2 OF THE VACATED 16 FOOT ALLEY LYING NORTH OF AND ADJOINING SAID LOTS 4, 5 AND 6 IN BLOCK 10; AND ALL OF VACATED GUNNISON STREET LYING BETWEEN AFORESAID BLOCKS 9 AND 10 IN OLIVER SALINGER AND COMPANY'S LAWRENCE AVENUE MANOR, BEING A SUBDIVISION OF LOT 3 IN CIRCUIT COURT PARTITION OF THE EAST 1/2 OF THE SOUTH EAST 1/4 AND PART OF THE WEST 1/2 OF THE SOUTH EAST 1/4 AND THE NORTHEAST 1/4 OF THE SOUTHWEST 1/4 OF SECTION 12, TOWNSHIP 40 NORTH, RANGE 12, EAST OF THE THIRD PRINCIPAL MERIDIAN, IN COOK COUNTY, ILLINOIS.

PARCEL B:

THAT PART OF THE WEST 1/2 OF THE SOUTH EAST 1/4 OF SECTION 12, TOWNSHIP 40 NORTH, RANGE 12, EAST OF THE THIRD PRINCIPAL MERIDIAN, LYING EAST OF THE EAST LINE OF OLIVER SALINGER AND COMPANY'S LAWRENCE AVENUE MANOR, BEING A SUBDIVISION OF LOT 3 IN CIRCUIT COURT PARTITION OF THE EAST 1/2 OF THE SOUTH EAST 1/4 AND PART OF THE WEST 1/2 OF THE SOUTH EAST 1/4 AND THE NORTHEAST 1/4 OF THE SOUTHWEST 1/4 OF AFORESAID SECTION 12, RECORDED APRIL 28, 1925 AS DOCUMENT 8886267, LYING WEST OF WEST LINE OF THE SOUTH 18.61 ACRES OF THE EAST 31.86 ACRES OF THE WEST 1/2 OF THE SOUTH EAST 1/4 OF SECTION 12 AFORESAID, AND LYING SOUTH OF THE CENTER LINE OF ALLEY, EXTENDED EAST, IN BLOCK 10 IN OLIVER SALINGER AND COMPANY'S LAWRENCE AVENUE MANOR AFORESAID, (EXCEPTING THAT PART THEREOF FALLING IN LAWRENCE AVENUE), IN COOK COUNTY, ILLINOIS.

PARCEL C:

THAT PART OF THE SOUTH 18.61 ACRES OF THE EAST 31.86 ACRES OF THE WEST 1/2 OF THE SOUTH EAST 1/4 OF SECTION 12, TOWNSHIP 40 NORTH, RANGE 12, EAST OF THE THIRD PRINCIPAL MERIDIAN, LYING SOUTH OF THE CENTER LINE OF ALLEY, EXTENDED EAST, IN BLOCK 10 IN OLIVER SALINGER AND COMPANY'S LAWRENCE AVENUE MANOR, BEING A SUBDIVISION OF LOT 3 IN CIRCUIT COURT PARTITION OF THE EAST 1/2 OF THE SOUTH EAST 1/4 AND THE NORTHEAST 1/4 OF THE SOUTHWEST 1/4 OF SECTION 12, TOWNSHIP 40 NORTH, RANGE 12, EAST OF THE THIRD PRINCIPAL MERIDIAN, IN COOK COUNTY, ILLINOIS, (EXCEPTING FROM SAID TRACT OF LAND THE EAST 333.03 FEET (MEASURED ON THE SOUTH LINE AND ALSO EXCEPTING THAT PART THEREOF WHICH LIES SOUTH OF THE SOUTH 50 FEET THEREOF, (MEASURED AT RIGHT ANGLES TO THE SOUTH LINE), IN COOK COUNTY, ILLINOIS;

WHICH SURVEY IS ATTACHED TO THE DECLARATION OF CONDOMINIUM RECORDED AS DOCUMENT 0716903044, AND AS AMENDED BY DOCUMENTS 0724215000, AND 0923716029, AND AS FURTHER AMENDED FROM TIME TO TIME, TOGETHER WITH AN UNDIVIDED PERCENTAGE INTEREST IN THE COMMON ELEMENTS.

PARCEL 2:

THE EXCLUSIVE RIGHT TO USE PARKING SPACE P1-111 AND P1-112 AND STORAGE SPACE S1-111 AND S1-112, LIMITED COMMON ELEMENTS AS DELINEATED ON THE SURVEY ATTACHED TO THE DECLARATION AFORESAID RECORDED AS DOCUMENT 0716903044 AND AS AMENDED BY

UNOFFICIAL COPY

RIDER

To have and to hold the said premises with the appurtenances upon the trusts and for the uses and purposes herein and in said trust agreement set forth:

Full power and authority is hereby granted to said trustee to improve, manage, protect and subdivide said premises or any part thereof, to dedicate parks, streets, highways or alleys and to vacate any subdivision or part thereof, and to resubdivide said property as often as desired, to contract to sell, to grant options to purchase, to sell on any terms, to convey either with or without consideration, to convey said premises or any part thereof to a successor or successors in trust and to grant to such successor or successors in trust all of the title, estate, powers and authorities vested in said trustee, to donate, to dedicate, to mortgage, pledge or otherwise encumber said property, or any part thereof, to lease said property, or any part thereof, from time to time, in possession or reversion, by leases to commence in praesenti or futuro, and upon any terms and for any period or periods of time, not exceeding in the case of any single demise the term of 198 years, and to renew or extend leases upon any terms and for any period or periods of time and to amend, change or modify leases and the terms and provisions thereof at any time or times hereafter, to contract to make leases and to grant options to lease and options to renew leases and options to purchase the whole or any part of the reversion and to contract respecting the manner of fixing the amount of present or future rentals, to partition or to exchange said property, or any part thereof, for other real or personal property, to grant easements or charges of any kind, to release, convey or assign any right, title or interest in or about or easement appurtenant to said premises or any part thereof, and to deal with said property and every part thereof in all other ways and for such other considerations as it would be lawful for any person owning the same to deal with the same, whether similar to or different from the ways above specified, at any time or times hereafter.

In no case shall any party dealing with said trustee in relation to said premises, or to whom said premises or any part thereof shall be conveyed, contracted to be sold, leased or mortgaged by said trustee, be obligated to see to the application of any purchase money, rent, or money borrowed or advanced on said premises, or be obliged to see that the terms of this trust have been complied with, or be obligated to inquire into the necessity or expediency of any act of said trustee, or be obligated or privileged to inquire into any of the terms of said trust agreement, and every deed, trust deed, mortgage, lease or other instrument executed by said trustee in relation to said real estate shall be conclusive evidence in favor of every person relying upon or claiming under any such conveyance, lease or other instrument, (a) that at the time of the delivery thereof the trust created by this indenture and by said trust agreement was in full force and effect, (b) that such conveyance or other instrument was executed in accordance with the trusts, conditions and limitations contained in this indenture and in said trust agreement or in some amendment thereof and binding upon all beneficiaries thereunder, (c) that said trustee was duly authorized and empowered to execute and deliver every such deed, trust deed, lease, mortgage or other instrument and (d) if the conveyance is made to a successor or successors in trust, that such successor or successors in trust have been properly appointed and are fully vested with all the title, estate, rights, powers, authorities, duties and obligations of its, his or their predecessor in trust.

The interest of each and every beneficiary hereunder and all persons claiming under them or any of them shall be only in the earnings, avails and proceeds arising from the sale or other disposition of said real estate, and such interest is hereby declared to be personal property, and no beneficiary hereunder shall have any title or interest, legal or equitable, in or to said real estate as such, but only an interest in the earnings, avails and proceeds thereof as aforesaid.

UNOFFICIAL COPY

(Continued)

DOCUMENTS 0724215000, AND 0923716029, AND AS FURTHER AMENDED FROM TIME TO TIME.

PIN #: 12-12-425-009-1120

Commonly known as: 4833 N. OLCOTT AVENUE, UNIT 4833-312
HARWOOD HEIGHTS, Illinois 60706

GRANTOR ALSO HEREBY GRANTS TO THE GRANTEE, ITS SUCCESSORS AND ASSIGNS, AS RIGHTS AND EASEMENTS APPURTENANT TO THE ABOVE REFERRED TO REAL ESTATE, THE RIGHTS AND EASEMENTS FOR THE BENEFIT OF SAID PROPERTY SET FORTH IN THE DECLARATION OF CONDOMINIUM, AND GRANTOR RESERVES TO ITSELF, ITS SUCCESSORS AND ASSIGNS, THE RIGHTS AND EASEMENTS SET FORTH IN SAID DECLARATION FOR THE BENEFIT OF THE REMAINING PROPERTY DESCRIBED THEREIN.

THIS DEED IS SUBJECT TO ALL RIGHTS, EASEMENTS, COVENANTS, CONDITIONS, RESTRICTIONS AND RESERVATIONS CONTAINED IN SAID DECLARATION THE SAME AS THOUGH THE PROVISIONS OF SAID DECLARATION WERE RECITED AND STIPULATED AT LENGTH HEREIN.

P. I. NO.12-12-425-009-1120

Cook County Clerk's Office