

UNOFFICIAL COPY



1021533048

THIS INSTRUMENT WAS
PREPARED BY
AND AFTER RECORDING
SHOULD BE RETURNED TO:

Doc#: 1021533048 Fee: \$39.00
Eugene "Gene" Moore RHSP Fee:\$10.00
Cook County Recorder of Deeds
Date: 08/03/2010 09:22 AM Pg: 1 of 13

Timothy R. Rabel
Querrey & Harrow, Ltd.
175 West Jackson Blvd., #1600
Chicago, IL 60604

State of Illinois)
County of Cook)

RELEASE OF SUBCONTRACTOR'S CLAIM FOR MECHANICS LIEN

Pursuant to and in compliance with the Illinois Statute relating to Mechanics Liens, 770 ILCS 60 et.seq. and good and valuable consideration, the undersigned claimant, **ENVIRONMENTAL SYSTEMS DESIGN, INC.** ("Claimant") does hereby acknowledge satisfaction or release of the Subcontractor's Claim for Mechanics Lien against **108 N. STATE TRANSIT LLC** ("Owner") for \$26,643.00 on the following property:

Legal Description: See attached


Permanent Real Estate Index Numbers:

17-09-450-001	17-09-450-016
17-09-450-002	17-09-450-017
17-09-450-003	17-09-450-018
17-09-450-006	17-09-451-005
17-09-450-007	17-09-451-006
17-09-450-008	17-09-451-007
17-09-450-009	17-09-451-008
17-09-450-010	17-09-451-009
17-09-450-011	17-09-451-012
17-09-450-012	17-09-451-018
17-09-450-013	17-09-451-019

Address of Premises: 108 N. State Street, Chicago, Illinois

The Subcontractor's Claim For Mechanics Lien was filed in the office of the Cook County Recorder of Deeds, in Cook County, Illinois and recorded as Document 1000718008 on January 7, 2010.

Executed: June 24, 2010


ENVIRONMENTAL SYSTEMS DESIGN, INC.
By: Raj Gupta
Its: President

Box 400-CTCC

S 7
P 13
S N
SC 7
INT 8

8342209 CTI KRL 3rd 4 of 12

UNOFFICIAL COPY

**THIS INSTRUMENT WAS
PREPARED BY
AND AFTER RECORDING
SHOULD BE RETURNED TO:**

Timothy R. Rabel
Querrey & Harrow, Ltd.
175 West Jackson Blvd., #1600
Chicago, IL 60604


**FOR THE PROTECTION OF THE OWNER, THIS RELEASE SHOULD
BE FILED WITH THE RECORDER IN WHOSE OFFICE THE CLAIM
FOR LIEN WAS FILED.**

STATE OF ILLINOIS)
)
COUNTY OF COOK) SS.

I, Rose Marie Quilty a notary public in and for the County of Cook, State of Illinois, do hereby certify that Raj Gupta, appeared before me this day, in person, as an authorized agent and President of Claimant and executed the foregoing Release of Subcontractor's Claim For Mechanics Lien.

Given under my hand and notary seal this 24th Day of June, 2010.

Rose Marie Quilty
Notary Public



UNOFFICIAL COPY

LEGAL DESCRIPTION:

CTA PARCEL B1-1 THAT PART OF BLOCK 37 OF ORIGINAL TOWN OF CHICAGO, TOGETHER WITH A STRIP OF LAND LYING EAST OF AND ADJOINING SAID BLOCK 37 AND WEST LINE OF STATE STREET AS ESTABLISHED BY AN ACT OF THE LEGISLATURE OF THE STATE OF ILLINOIS, APPROVED MARCH 3, 1845, TOGETHER WITH THAT PART OF VACATED NORTH STATE STREET, TOGETHER WITH THAT PART OF VACATED WEST WASHINGTON STREET, ALL TAKEN AS A TRACT IN THE EAST PART OF THE SOUTHEAST QUARTER OF SECTION 9, TOWNSHIP 39 NORTH, RANGE 14 EAST OF THE THIRD PRINCIPAL MERIDIAN, LYING BELOW A HORIZONTAL PLANE HAVING AN ELEVATION OF +14.50 CHICAGO CITY DATUM AND LYING ABOVE A HORIZONTAL PLANE HAVING AN ELEVATION OF -3.50 CHICAGO CITY DATUM AND LYING WITHIN ITS HORIZONTAL BOUNDARIES PROJECTED VERTICALLY AND DESCRIBED AS FOLLOWS: COMMENCING AT THE POINT OF INTERSECTION OF THE EASTERLY EXTENSION OF THE SOUTH LINE OF BLOCK 37, AFORESAID, WITH THE WEST LINE OF NORTH STATE STREET AS ESTABLISHED BY ACT OF LEGISLATURE ON MARCH 3, 1845, AFORESAID; THENCE SOUTH 00°00'00" WEST, ALONG SAID WEST LINE, 1.00 FEET TO THE POINT OF BEGINNING; THENCE NORTH 88°53'55" WEST, 90.62 FEET; THENCE NORTH 00°00'00" EAST, 25.87 FEET; THENCE SOUTH 90°00'00" EAST, 10.96 FEET; THENCE NORTH 00°00'00" EAST, 8.67 FEET; THENCE NORTH 90°00'00" WEST, 0.96 FEET; THENCE NORTH 00°00'00" EAST, 9.17 FEET; THENCE NORTH 89°59'59" WEST, 10.00 FEET; THENCE NORTH 00°00'00" EAST, 39.14 FEET; THENCE NORTH 45°00'00" WEST, 34.69 FEET; THENCE NORTH 90°00'00" WEST, 26.35 FEET; THENCE NORTH 00°00'00" EAST, 18.20 FEET; THENCE NORTH 90°00'00" WEST, 54.43 FEET; THENCE NORTH 00°00'00" EAST, 8.00 FEET; THENCE SOUTH 90°00'00" EAST, 10.25 FEET; THENCE NORTH 00°00'00" EAST, 4.42 FEET; THENCE NORTH 44°58'05" WEST, 22.89 FEET; THENCE NORTH 00°00'00" EAST, 11.80 FEET; THENCE NORTH 45°01'55" EAST, 20.01 FEET; THENCE SOUTH 84°50'54" EAST, 75.47 FEET; THENCE SOUTH 84°33'20" EAST, 7.45 FEET; THENCE SOUTH 84°57'10" EAST, 19.45 FEET; THENCE NORTH 67°30'47" EAST, 5.36 FEET; THENCE NORTH 00°00'00" EAST, 1.75 FEET; THENCE SOUTH 90°00'00" EAST, 36.19 FEET; THENCE SOUTH 00°02'31" WEST, 7.04 FEET; THENCE SOUTH 90°00'00" EAST, 45.09 FEET; THENCE NORTH 00°00'00" EAST, 15.88 FEET; THENCE SOUTH 90°00'00" EAST, 4.75 FEET; THENCE NORTH 00°00'00" EAST, 0.50 FEET; THENCE SOUTH 90°00'00" EAST, 3.42 FEET; THENCE SOUTH 00°00'00" WEST, 5.45 FEET; THENCE NORTH 89°59'57" EAST, 8.93 FEET; THENCE SOUTH 00°00'00" WEST, 52.31 FEET; THENCE SOUTH 90°00'00" EAST, 5.00 FEET TO A POINT ON AN EAST LINE OF THAT PART OF VACATED NORTH STATE STREET, AFORESAID; THENCE SOUTH 00°00'00" WEST, ALONG THE LAST MENTIONED EAST LINE, 38.00 FEET; THENCE NORTH 90°00'00" WEST, 5.00 FEET; THENCE SOUTH 00°00'00" WEST, 9.68 FEET; THENCE SOUTH 90°00'00" EAST, 4.53 FEET; THENCE SOUTH 00°00'00" WEST, 78.78 FEET; THENCE NORTH 88°53'55" WEST, 15.53 FEET TO THE POINT OF BEGINNING, IN COOK COUNTY, ILLINOIS.

CTA PARCEL B1-2 THAT PART OF VACATED NORTH DEARBORN STREET LYING WEST AND ADJOINING BLOCK 37 OF ORIGINAL TOWN OF CHICAGO, IN THE EAST PART OF THE SOUTHEAST QUARTER OF SECTION 9, TOWNSHIP 39 NORTH, RANGE 14 EAST OF THE THIRD PRINCIPAL MERIDIAN, LYING BELOW A HORIZONTAL PLANE HAVING AN ELEVATION OF +14.50 CHICAGO CITY DATUM AND LYING ABOVE A HORIZONTAL PLANE HAVING AN ELEVATION OF -3.50 CHICAGO CITY DATUM AND LYING WITHIN ITS HORIZONTAL BOUNDARIES PROJECTED VERTICALLY AND DESCRIBED AS FOLLOWS: COMMENCING AT THE NORTHWEST CORNER OF BLOCK 37, AFORESAID; THENCE

6

UNOFFICIAL COPY

SOUTH 00°01'10" WEST, ALONG THE WEST LINE THEREOF, 161.29 FEET TO THE POINT OF BEGINNING; THENCE SOUTH 00°01'10" WEST, ALONG THE WEST LINE OF BLOCK 37, AFORESAID, 30.00 FEET TO A POINT ON THE NORTH LINE OF THE COMMONWEALTH EDISON PROPERTY; THENCE NORTH 89°01'30" WEST, ALONG THE LAST MENTIONED NORTH LINE, 16.29 FEET TO A POINT ON THE WEST LINE OF THAT PART OF VACATED NORTH DEARBORN STREET, AFORESAID; THENCE NORTH 00°01'10" EAST, ALONG THE LAST MENTIONED WEST LINE, 30.00 FEET; THENCE SOUTH 89°01'30" EAST, 16.29 FEET TO THE POINT OF BEGINNING, IN COOK COUNTY, ILLINOIS.

CTA PARCEL B1-3 THAT PART OF BLOCK 37 OF ORIGINAL TOWN OF CHICAGO TOGETHER WITH THAT PART OF VACATED NORTH DEARBORN STREET, ALL TAKEN AS A TRACT IN THE EAST PART OF THE SOUTHEAST QUARTER OF SECTION 9, TOWNSHIP 39 NORTH, RANGE 14 EAST OF THE THIRD PRINCIPAL MERIDIAN, LYING BELOW A HORIZONTAL PLANE HAVING AN ELEVATION OF +14.50 CHICAGO CITY DATUM AND LYING ABOVE A HORIZONTAL PLANE HAVING AN ELEVATION OF -3.50 CHICAGO CITY DATUM AND LYING WITHIN ITS HORIZONTAL BOUNDARIES PROJECTED VERTICALLY AND DESCRIBED AS FOLLOWS: COMMENCING AT THE NORTHWEST CORNER OF BLOCK 37, AFORESAID; THENCE SOUTH 00°01'10" WEST, ALONG THE WEST LINE THEREOF, 14.70 FEET TO THE POINT OF BEGINNING; THENCE SOUTH 90°00'00" EAST, 2.75 FEET; THENCE SOUTH 00°01'10" WEST, 1.64 FEET; THENCE SOUTH 89°58'50" EAST, 10.00 FEET; THENCE SOUTH 00°00'00" WEST, 33.19 FEET; THENCE NORTH 89°58'50" WEST, 10.01 FEET; THENCE SOUTH 00°00'28" WEST, 1.67 FEET; THENCE SOUTH 89°59'53" WEST, 18.04 FEET TO A POINT ON THE WEST LINE OF THAT PART OF VACATED NORTH DEARBORN STREET, AFORESAID; THENCE NORTH 00°01'10" EAST, ALONG THE LAST MENTIONED WEST LINE, 36.50 FEET; THENCE SOUTH 90°00'00" EAST, 16.29 FEET TO THE POINT OF BEGINNING, IN COOK COUNTY, ILLINOIS.

CTA PARCEL B2-1 THAT PART OF BLOCK 37 OF ORIGINAL TOWN OF CHICAGO, TOGETHER WITH A STRIP OF LAND LYING EAST OF AND ADJOINING SAID BLOCK 37 AND WEST LINE OF STATE STREET AS ESTABLISHED BY AN ACT OF THE LEGISLATURE OF THE STATE OF ILLINOIS, APPROVED MARCH 3, 1845, TOGETHER WITH THAT PART OF VACATED WEST WASHINGTON STREET, TOGETHER WITH THAT PART OF VACATED NORTH DEARBORN STREET, TOGETHER WITH THAT PART OF VACATED WEST RANDOLPH STREET, ALL TAKEN AS A TRACT IN THE EAST PART OF THE SOUTHEAST QUARTER OF SECTION 9, TOWNSHIP 39 NORTH, RANGE 14 EAST OF THE THIRD PRINCIPAL MERIDIAN, LYING BELOW A HORIZONTAL PLANE HAVING AN ELEVATION OF -3.50 CHICAGO CITY DATUM AND LYING ABOVE A HORIZONTAL PLANE HAVING AN ELEVATION OF -13.66 CHICAGO CITY DATUM AND LYING WITHIN ITS HORIZONTAL BOUNDARIES PROJECTED VERTICALLY AND DESCRIBED AS FOLLOWS: COMMENCING AT THE POINT OF INTERSECTION OF THE EASTERLY EXTENSION OF THE SOUTH LINE OF BLOCK 37, AFORESAID, WITH THE WEST LINE OF NORTH STATE STREET AS ESTABLISHED BY ACT OF LEGISLATURE ON MARCH 3, 1845, AFORESAID; THENCE NORTH 88°54'02" WEST, ALONG THE SOUTH LINE OF BLOCK 37 AND ITS EASTERLY EXTENSION, AFORESAID, 10.58 FEET; THENCE NORTH 01°05'58" EAST, 19.83 FEET TO THE POINT OF BEGINNING; THENCE NORTH 90°00'00" WEST, 18.95 FEET; THENCE NORTH 44°58'05" WEST, 80.54 FEET; THENCE SOUTH 00°00'04" EAST, 28.53 FEET; THENCE NORTH 90°00'00" WEST, 5.20 FEET; THENCE NORTH 00°00'04" WEST, 23.33 FEET; THENCE SOUTH 45°01'55" WEST, 8.90 FEET; THENCE NORTH 44°58'05" WEST, 6.83 FEET; THENCE SOUTH 45°01'55" WEST, 10.84 FEET; THENCE NORTH 43°07'59" WEST, 23.97 FEET; THENCE NORTH 34°03'23" WEST, 10.33 FEET; THENCE NORTH 41°59'02" WEST, 34.44 FEET; THENCE NORTH 90°00'00" WEST, 71.66 FEET; THENCE NORTH 50°07'57" WEST, 18.15 FEET; THENCE SOUTH 90°00'00" EAST, 25.60 FEET; THENCE SOUTH 44°58'05" EAST, 1.12 FEET; THENCE SOUTH 89°58'05" EAST, 4.24 FEET; THENCE NORTH 45°01'55" EAST, 1.13 FEET; THENCE SOUTH 90°00'00" EAST, 11.52 FEET; THENCE NORTH 00°00'00" EAST, 23.01 FEET; THENCE NORTH 44°58'05" WEST,

UNOFFICIAL COPY

51.95 FEET; THENCE NORTH 90°00'00" WEST, 2.06 FEET; THENCE SOUTH 45°00'00" WEST, 2.74 FEET; THENCE NORTH 90°00'00" WEST, 6.03 FEET TO A POINT ON THE EAST LINE OF THE COMMONWEALTH EDISON PROPERTY; THENCE NORTH 00°01'45" EAST, ALONG THE LAST MENTIONED EAST LINE, 12.35 FEET TO THE NORTHEAST CORNER OF THE COMMONWEALTH EDISON PROPERTY; THENCE NORTH 89°01'30" WEST, ALONG THE NORTH LINE OF THE COMMONWEALTH EDISON PROPERTY, 96.32 FEET TO A POINT ON AN WEST LINE OF THAT PART OF VACATED NORTH DEARBORN STREET, AFORESAID; THENCE NORTH 00°01'10" EAST, ALONG THE LAST MENTIONED WEST LINE, 30.00 FEET; THENCE SOUTH 89°01'30" EAST, 16.29 FEET; THENCE NORTH 00°01'10" EAST, 61.38 FEET; THENCE SOUTH 89°58'50" EAST, 1.75 FEET; THENCE NORTH 00°01'10" EAST, 100.33 FEET; THENCE SOUTH 45°00'00" EAST, 61.75 FEET; THENCE SOUTH 80°27'33" EAST, 0.51 FEET; THENCE SOUTH 45°00'00" EAST, 2.44 FEET; THENCE SOUTH 09°32'27" EAST, 0.51 FEET; THENCE SOUTH 45°00'00" EAST, 8.76 FEET; THENCE SOUTH 52°32'05" EAST, 6.28 FEET; THENCE SOUTH 44°58'05" EAST, 7.95 FEET; THENCE NORTH 45°01'55" EAST, 8.91 FEET; THENCE SOUTH 46°09'20" EAST, 7.33 FEET; THENCE SOUTH 45°01'55" WEST, 9.06 FEET; THENCE SOUTH 44°58'05" EAST, 36.37 FEET; THENCE SOUTH 45°01'55" WEST, 1.50 FEET; THENCE SOUTH 44°58'05" EAST, 4.00 FEET; THENCE NORTH 45°01'55" EAST, 1.50 FEET; THENCE SOUTH 44°58'05" EAST, 38.43 FEET; THENCE SOUTH 45°01'55" WEST, 1.50 FEET; THENCE SOUTH 44°58'05" EAST, 4.00 FEET; THENCE NORTH 45°01'55" EAST, 1.50 FEET; THENCE SOUTH 44°58'05" EAST, 1.50 FEET; THENCE SOUTH 44°58'05" EAST, 38.43 FEET; THENCE SOUTH 45°01'55" WEST, 1.50 FEET; THENCE SOUTH 44°58'05" EAST, 4.00 FEET; THENCE NORTH 45°01'55" EAST, 1.50 FEET; THENCE SOUTH 44°58'05" EAST, 16.95 FEET; THENCE SOUTH 45°01'55" WEST, 1.50 FEET; THENCE SOUTH 44°58'05" EAST, 2.14 FEET; THENCE SOUTH 90°00'00" EAST, 16.18 FEET; THENCE SOUTH 44°58'05" EAST, 77.74 FEET; THENCE SOUTH 90°00'00" EAST, 2.45 FEET; THENCE NORTH 00°00'00" EAST, 11.23 FEET; THENCE SOUTH 90°00'00" EAST, 8.33 FEET; THENCE SOUTH 00°00'00" WEST, 32.96 FEET; THENCE SOUTH 22°34'50" EAST, 13.01 FEET; THENCE NORTH 69°00'22" EAST, 17.42 FEET; THENCE NORTH 89°59'56" EAST, 31.42 FEET; THENCE SOUTH 00°00'00" WEST, 91.84 FEET; THENCE SOUTH 45°01'55" WEST, 13.95 FEET TO THE POINT OF BEGINNING, IN COOK COUNTY, ILLINOIS.

CTA PARCEL B2-2 THAT PART OF BLOCK 37 OF ORIGINAL TOWN OF CHICAGO, IN THE EAST PART OF THE SOUTHEAST QUARTER OF SECTION 9, TOWNSHIP 39 NORTH, RANGE 14 EAST OF THE THIRD PRINCIPAL MERIDIAN, LYING BELOW A HORIZONTAL PLANE HAVING AN ELEVATION OF -3.50 CHICAGO CITY DATUM AND LYING ABOVE A HORIZONTAL PLANE HAVING AN ELEVATION OF -13.66 CHICAGO CITY DATUM AND LYING WITHIN ITS HORIZONTAL BOUNDARIES PROJECTED VERTICALLY AND DESCRIBED AS FOLLOWS: COMMENCING AT THE POINT OF INTERSECTION OF THE EASTERLY EXTENSION OF THE SOUTH LINE OF BLOCK 37, AFORESAID, WITH THE WEST LINE OF STATE STREET AS ESTABLISHED BY AN ACT OF THE LEGISLATURE OF THE STATE OF ILLINOIS, APPROVED MARCH 3, 1845; THENCE NORTH 88°54'02" WEST, ALONG THE SOUTH LINE OF BLOCK 37 AND ITS EASTERLY EXTENSION, AFORESAID, 37.84 FEET; THENCE NORTH 01°05'58" EAST, 5.35 FEET TO THE POINT OF BEGINNING; THENCE NORTH 90°00'00" WEST, 5.88 FEET; THENCE NORTH 44°58'05" WEST, 24.37 FEET; THENCE NORTH 45°01'55" EAST, 10.50 FEET; THENCE SOUTH 44°58'05" EAST, 22.18 FEET; THENCE SOUTH 00°00'00" WEST, 8.97 FEET TO THE POINT OF BEGINNING, IN COOK COUNTY, ILLINOIS..

UNOFFICIAL COPY

CTA PARCEL B2-3 THAT PART OF BLOCK 37 OF ORIGINAL TOWN OF CHICAGO, TOGETHER WITH THAT PART OF VACATED WEST WASHINGTON STREET IN THE EAST PART OF THE SOUTHEAST QUARTER OF SECTION 9, TOWNSHIP 39 NORTH, RANGE 14 EAST OF THE THIRD PRINCIPAL MERIDIAN, LYING BELOW A HORIZONTAL PLANE HAVING AN ELEVATION OF -3.50 CHICAGO CITY DATUM AND LYING ABOVE A HORIZONTAL PLANE HAVING AN ELEVATION OF -13.66 CHICAGO CITY DATUM AND LYING WITHIN ITS HORIZONTAL BOUNDARIES PROJECTED VERTICALLY AND DESCRIBED AS FOLLOWS: COMMENCING AT THE POINT OF INTERSECTION OF THE EASTERLY EXTENSION OF THE SOUTH LINE OF BLOCK 37, AFORESAID, WITH THE WEST LINE OF STATE STREET AS ESTABLISHED BY AN ACT OF THE LEGISLATURE OF THE STATE OF ILLINOIS, APPROVED MARCH 3, 1845; THENCE NORTH $88^{\circ}54'02''$ WEST, ALONG THE SOUTH LINE OF BLOCK 37 AND ITS EASTERLY EXTENSION, AFORESAID, 80.70 FEET TO THE POINT OF BEGINNING; THENCE SOUTH $00^{\circ}00'00''$ WEST, 1.00 FEET; THENCE NORTH $88^{\circ}54'02''$ WEST, 9.67 FEET; THENCE NORTH $00^{\circ}00'02''$ WEST, 8.53 FEET; THENCE SOUTH $90^{\circ}00'00''$ EAST, 9.67 FEET; THENCE SOUTH $00^{\circ}00'00''$ WEST, 7.71 FEET TO THE POINT OF BEGINNING, IN COOK COUNTY, ILLINOIS.

CTA PARCEL B3-1 THAT PART OF BLOCK 37 OF ORIGINAL TOWN OF CHICAGO, TOGETHER WITH A STRIP OF LAND LYING EAST OF AND ADJOINING SAID BLOCK 37 AND WEST LINE OF STATE STREET AS ESTABLISHED BY AN ACT OF THE LEGISLATURE OF THE STATE OF ILLINOIS, APPROVED MARCH 3, 1845, TOGETHER WITH THAT PART OF VACATED NORTH STATE STREET, TOGETHER WITH THAT PART OF VACATED WEST WASHINGTON STREET, TOGETHER WITH THAT PART OF VACATED NORTH DEARBORN STREET, TOGETHER WITH THAT PART OF VACATED WEST RANDOLPH STREET; ALL TAKEN AS A TRACT IN THE EAST PART OF THE SOUTHEAST QUARTER OF SECTION 9, TOWNSHIP 39 NORTH, RANGE 14 EAST OF THE THIRD PRINCIPAL MERIDIAN, LYING BELOW A HORIZONTAL PLANE HAVING AN ELEVATION OF -13.66 CHICAGO CITY DATUM AND LYING ABOVE A HORIZONTAL PLANE HAVING AN ELEVATION OF -25.66 CHICAGO CITY DATUM AND LYING WITHIN ITS HORIZONTAL BOUNDARIES PROJECTED VERTICALLY AND DESCRIBED AS FOLLOWS: COMMENCING AT THE POINT OF INTERSECTION OF THE EASTERLY EXTENSION OF THE SOUTH LINE OF BLOCK 37, AFORESAID, WITH THE WEST LINE OF NORTH STATE STREET AS ESTABLISHED BY ACT OF LEGISLATURE ON MARCH 3, 1845, AFORESAID; THENCE NORTH $88^{\circ}54'02''$ WEST, ALONG THE SOUTH LINE OF BLOCK 37 AND ITS EASTERLY EXTENSION, AFORESAID, 100.83 FEET TO THE POINT OF BEGINNING; THENCE NORTH $00^{\circ}00'00''$ EAST, 50.89 FEET; THENCE NORTH $43^{\circ}07'59''$ WEST, 37.49 FEET; THENCE NORTH $34^{\circ}03'23''$ WEST, 10.33 FEET; THENCE NORTH $41^{\circ}59'02''$ WEST, 34.44 FEET; THENCE NORTH $90^{\circ}00'00''$ WEST, 71.66 FEET; THENCE NORTH $50^{\circ}07'57''$ WEST, 18.15 FEET; THENCE SOUTH $90^{\circ}00'00''$ EAST, 42.95 FEET; THENCE NORTH $00^{\circ}00'00''$ EAST, 23.01 FEET; THENCE NORTH $44^{\circ}58'05''$ WEST, 49.21 FEET; THENCE NORTH $90^{\circ}00'00''$ WEST, 11.96 FEET TO A POINT ON THE EAST LINE OF THE COMMONWEALTH EDISON PROPERTY; THENCE NORTH $00^{\circ}01'45''$ EAST, ALONG THE LAST MENTIONED EAST LINE, 12.35 FEET TO THE NORTHEAST CORNER OF THE COMMONWEALTH EDISON PROPERTY; THENCE NORTH $89^{\circ}01'30''$ WEST, ALONG THE NORTH LINE OF THE COMMONWEALTH EDISON PROPERTY, 96.32 FEET TO A POINT ON THE WEST LINE OF THAT PART OF VACATED NORTH DEARBORN STREET, AFORESAID; THENCE NORTH $00^{\circ}01'10''$ EAST, ALONG THE LAST MENTION WEST LINE, 30.00 FEET; THENCE SOUTH $89^{\circ}01'30''$ EAST, 16.29 FEET; THENCE NORTH $00^{\circ}01'10''$ EAST, 64.96 FEET; THENCE NORTH $44^{\circ}58'05''$ WEST, 6.27 FEET; THENCE SOUTH $89^{\circ}58'11''$ WEST, 11.86 FEET TO A POINT ON THE WEST LINE OF THAT PART OF VACATED NORTH DEARBORN STREET, AFORESAID; THENCE NORTH $00^{\circ}01'10''$ EAST, ALONG THE LAST MENTION WEST LINE, 108.45 FEET TO A POINT ON THE NORTH LINE OF THAT PART OF VACATED WEST RANDOLPH STREET, AFORESAID; THENCE SOUTH $89^{\circ}08'58''$ EAST, ALONG THE LAST MENTIONED NORTH LINE, 18.05 FEET; THENCE SOUTH $00^{\circ}04'30''$ WEST, 4.31 FEET; THENCE SOUTH $89^{\circ}08'58''$ EAST,

UNOFFICIAL COPY

20.82 FEET; THENCE SOUTH 00°00'00" WEST, 35.36 FEET; THENCE SOUTH 44°58'05" EAST, 20.20 FEET; THENCE NORTH 45°01'55" EAST, 7.44 FEET; THENCE SOUTH 44°58'05" EAST, 13.24 FEET; THENCE NORTH 45°01'55" EAST, 18.23 FEET; THENCE SOUTH 44°58'05" EAST, 6.67 FEET; THENCE SOUTH 45°01'55" WEST, 18.23 FEET; THENCE SOUTH 44°58'05" EAST, 26.36 FEET; THENCE SOUTH 45°01'55" WEST, 1.49 FEET; THENCE SOUTH 44°58'05" EAST, 3.25 FEET; THENCE SOUTH 45°01'55" WEST, 2.78 FEET; THENCE SOUTH 44°58'05" EAST, 30.17 FEET; THENCE SOUTH 45°01'55" WEST, 1.50 FEET; THENCE SOUTH 44°58'05" EAST, 4.00 FEET; THENCE NORTH 45°01'55" EAST, 1.50 FEET; THENCE SOUTH 44°58'05" EAST, 38.42 FEET; THENCE SOUTH 45°01'55" WEST, 1.50 FEET; THENCE SOUTH 44°58'05" EAST, 4.00 FEET; THENCE NORTH 45°01'55" EAST, 1.50 FEET; THENCE SOUTH 44°58'05" EAST, 38.43 FEET; THENCE SOUTH 45°01'55" WEST, 1.50 FEET; THENCE SOUTH 44°58'05" EAST, 4.00 FEET; THENCE NORTH 45°01'55" EAST, 1.50 FEET; THENCE SOUTH 44°58'05" EAST, 13.39 FEET; THENCE NORTH 45°01'55" EAST, 1.17 FEET; THENCE SOUTH 44°58'05" EAST, 2.75 FEET; THENCE SOUTH 45°01'55" WEST, 1.17 FEET; THENCE SOUTH 44°58'05" EAST, 1.38 FEET; THENCE SOUTH 45°01'55" WEST, 1.50 FEET; THENCE SOUTH 44°58'05" EAST, 4.00 FEET; THENCE NORTH 45°01'55" EAST, 1.50 FEET; THENCE SOUTH 44°58'05" EAST, 16.95 FEET; THENCE SOUTH 45°01'55" WEST, 1.50 FEET; THENCE SOUTH 44°58'05" EAST, 4.00 FEET; THENCE NORTH 45°02'34" EAST, 2.14 FEET; THENCE SOUTH 90°00'00" EAST, 16.18 FEET; THENCE SOUTH 44°58'05" EAST, 61.87 FEET; THENCE SOUTH 90°00'00" EAST, 23.00 FEET; THENCE SOUTH 00°00'00" WEST, 19.20 FEET; THENCE SOUTH 45°01'55" WEST, 14.79 FEET; THENCE SOUTH 44°58'05" EAST, 3.35 FEET; THENCE NORTH 45°01'55" EAST, 1.17 FEET; THENCE SOUTH 44°58'05" EAST, 2.75 FEET; THENCE SOUTH 45°01'55" WEST, 1.17 FEET; THENCE SOUTH 44°58'05" EAST, 13.72 FEET; THENCE NORTH 45°01'55" EAST, 2.42 FEET; THENCE SOUTH 44°58'05" EAST, 34.95 FEET; THENCE SOUTH 90°00'00" EAST, 7.76 FEET; THENCE NORTH 00°00'00" EAST, 5.67 FEET; THENCE SOUTH 90°00'00" EAST, 26.31 FEET; THENCE SOUTH 00°00'00" WEST, 21.95 FEET; THENCE SOUTH 90°00'00" EAST, 9.00 FEET TO A POINT ON THE EAST LINE OF THAT PART OF VACATED SOUTH STATE STREET, AFORESAID; THENCE SOUTH 00°00'00" WEST, ALONG THE LAST MENTIONED EAST LINE, 93.87 FEET TO A POINT ON THE SOUTH LINE OF THAT PART OF VACATED WEST WASHINGTON STREET, AFORESAID; THENCE NORTH 88°54'02" WEST, ALONG THE LAST MENTIONED SOUTH LINE, 27.90 FEET; THENCE NORTH 44°53'41" WEST, 17.27 FEET; THENCE NORTH 88°54'02" WEST, 70.74 FEET; THENCE NORTH 00°00'00" EAST, 4.00 FEET TO THE POINT OF BEGINNING (EXCEPT THAT PART OF BLOCK 37 OF ORIGINAL TOWN OF CHICAGO, IN THE EAST PART OF THE SOUTHEAST QUARTER OF SECTION 9, TOWNSHIP 39 NORTH, RANGE 14 EAST OF THE THIRD PRINCIPAL MERIDIAN, DESCRIBED AS FOLLOWS: COMMENCING AT THE POINT OF INTERSECTION OF THE EASTERLY EXTENSION OF THE SOUTH LINE OF BLOCK 37, AFORESAID, WITH THE WEST LINE OF NORTH STATE STREET AS ESTABLISHED BY ACT OF LEGISLATURE ON MARCH 3, 1845, AFORESAID; THENCE NORTH 88°54'02" WEST, ALONG THE SOUTH LINE OF BLOCK 37 AND ITS EASTERLY EXTENSION, AFORESAID, 80.14 FEET; THENCE NORTH 01°05'58" EAST, 25.08 FEET TO THE POINT OF BEGINNING; THENCE NORTH 90°00'00" WEST, 11.29 FEET; THENCE NORTH 00°00'00" EAST, 17.83 FEET; THENCE SOUTH 90°00'00" EAST, 10.33 FEET; THENCE SOUTH 00°00'00" WEST, 9.17 FEET; THENCE SOUTH 90°00'00" EAST, 0.96 FEET; THENCE SOUTH 00°02'17" WEST, 8.67 FEET TO THE POINT OF BEGINNING), IN COOK COUNTY, ILLINOIS.

UNOFFICIAL COPY

CTA PARCEL B4-1 THAT PART OF BLOCK 37 OF ORIGINAL TOWN OF CHICAGO, TOGETHER WITH A STRIP OF LAND LYING EAST OF AND ADJOINING SAID BLOCK 37 AND WEST LINE OF STATE STREET AS ESTABLISHED BY AN ACT OF THE LEGISLATURE OF THE STATE OF ILLINOIS, APPROVED MARCH 3, 1845, TOGETHER WITH THAT PART OF VACATED NORTH STATE STREET, TOGETHER WITH THAT PART OF VACATED WEST WASHINGTON STREET, TOGETHER WITH THAT PART OF VACATED NORTH DEARBORN STREET, TOGETHER WITH THAT PART OF VACATED WEST RANDOLPH STREET, ALL TAKEN AS A TRACT IN THE EAST PART OF THE SOUTHEAST QUARTER OF SECTION 9, TOWNSHIP 39 NORTH, RANGE 14 EAST OF THE THIRD PRINCIPAL MERIDIAN, LYING BELOW A HORIZONTAL PLANE HAVING AN ELEVATION OF -25.66 CHICAGO CITY DATUM AND LYING ABOVE A HORIZONTAL PLANE HAVING AN ELEVATION OF -45.00 CHICAGO CITY DATUM AND LYING WITHIN ITS HORIZONTAL BOUNDARIES PROJECTED VERTICALLY AND DESCRIBED AS FOLLOWS: COMMENCING AT THE POINT OF INTERSECTION OF THE EASTERLY EXTENSION OF THE SOUTH LINE OF BLOCK 37, AFORESAID, WITH THE WEST LINE OF NORTH STATE STREET AS ESTABLISHED BY ACT OF LEGISLATURE ON MARCH 3, 1845, AFORESAID; THENCE NORTH $88^{\circ}54'02''$ WEST, ALONG THE SOUTH LINE OF BLOCK 37 AND ITS EASTERLY EXTENSION, AFORESAID, 33.11 FEET TO THE POINT OF BEGINNING; THENCE NORTH $44^{\circ}58'05''$ WEST, 243.78 FEET; THENCE SOUTH $45^{\circ}01'55''$ WEST, 6.58 FEET; THENCE NORTH $44^{\circ}58'05''$ WEST, 18.14 FEET; THENCE NORTH $45^{\circ}01'55''$ EAST, 6.58 FEET; THENCE NORTH $44^{\circ}58'05''$ WEST, 14.33 FEET; THENCE SOUTH $45^{\circ}01'55''$ WEST, 7.55 FEET; THENCE NORTH $90^{\circ}00'00''$ WEST, 9.76 FEET; THENCE NORTH $00^{\circ}00'00''$ EAST, 20.46 FEET; THENCE NORTH $44^{\circ}58'05''$ WEST, 121.16 FEET; THENCE SOUTH $89^{\circ}58'11''$ WEST, 11.86 FEET TO A POINT ON THE WEST LINE OF THAT PART OF VACATED NORTH DEARBORN STREET, AFORESAID; THENCE NORTH $00^{\circ}01'10''$ EAST, ALONG THE LAST MENTIONED WEST LINE, 108.45 FEET TO A POINT ON THE NORTH LINE OF THAT PART OF VACATED WEST RANDOLPH STREET, AFORESAID; THENCE SOUTH $89^{\circ}08'58''$ EAST, ALONG THE LAST MENTIONED NORTH LINE, 18.04 FEET; THENCE SOUTH $00^{\circ}01'10''$ WEST, 12.85 FEET; THENCE SOUTH $35^{\circ}38'09''$ EAST, 5.15 FEET; THENCE SOUTH $00^{\circ}01'10''$ WEST, 5.68 FEET; THENCE SOUTH $44^{\circ}58'05''$ EAST, 58.68 FEET; THENCE NORTH $45^{\circ}01'55''$ EAST, 3.58 FEET; THENCE SOUTH $44^{\circ}58'05''$ EAST, 196.72 FEET; THENCE SOUTH $90^{\circ}00'00''$ EAST, 17.08 FEET; THENCE SOUTH $44^{\circ}58'05''$ EAST, 61.87 FEET; THENCE SOUTH $90^{\circ}00'00''$ EAST, 23.00 FEET; THENCE SOUTH $00^{\circ}00'00''$ WEST, 40.12 FEET; THENCE SOUTH $44^{\circ}58'05''$ EAST, 60.08 FEET; THENCE SOUTH $90^{\circ}00'00''$ EAST, 30.55 FEET TO A POINT ON THE EAST LINE OF THAT PART OF VACATED NORTH STATE STREET, AFORESAID; THENCE SOUTH $00^{\circ}00'00''$ WEST, 94.21 FEET TO A POINT ON THE SOUTH LINE OF THAT PART OF VACATED WEST WASHINGTON STREET, AFORESAID; THENCE NORTH $88^{\circ}54'02''$ WEST, ALONG THE LAST MENTIONED SOUTH LINE, 36.81 FEET; THENCE NORTH $44^{\circ}58'05''$ WEST, 23.06 FEET TO THE POINT OF BEGINNING, IN COUNTY, ILLINOIS.

CTA PARCEL B4-2 THAT PART OF VACATED NORTH DEARBORN STREET LYING WEST AND ADJOINING BLOCK 37 OF ORIGINAL TOWN OF CHICAGO, IN THE EAST PART OF THE SOUTHEAST QUARTER OF SECTION 9, TOWNSHIP 39 NORTH, RANGE 14 EAST OF THE THIRD PRINCIPAL MERIDIAN, LYING BELOW A HORIZONTAL PLANE HAVING AN ELEVATION OF -25.66 CHICAGO CITY DATUM AND LYING ABOVE A HORIZONTAL PLANE HAVING AN ELEVATION OF -45.00 CHICAGO CITY DATUM AND LYING WITHIN ITS HORIZONTAL BOUNDARIES PROJECTED VERTICALLY AND DESCRIBED AS FOLLOWS: COMMENCING AT THE NORTHWEST CORNER OF BLOCK 37, AFORESAID; THENCE SOUTH $00^{\circ}01'10''$ WEST, ALONG THE WEST LINE THEREOF, 161.29 FEET TO THE POINT OF BEGINNING; THENCE SOUTH $00^{\circ}01'10''$ WEST, ALONG THE WEST LINE OF BLOCK 37, AFORESAID, 30.00 FEET TO A POINT ON THE NORTH LINE OF THE COMMONWEALTH EDISON PROPERTY; THENCE NORTH $89^{\circ}01'30''$ WEST, ALONG THE LAST MENTIONED NORTH LINE, 16.29 FEET TO A POINT ON THE WEST LINE OF THAT PART OF VACATED NORTH DEARBORN STREET, AFORESAID; THENCE NORTH $00^{\circ}01'10''$ EAST, ALONG THE LAST MENTIONED WEST LINE, 30.00 FEET; THENCE SOUTH $89^{\circ}01'30''$ EAST, 16.29 FEET TO THE POINT OF BEGINNING, IN COOK COUNTY,

UNOFFICIAL COPY

ILLINOIS.

CTA PARCEL B4-3 THAT PART OF BLOCK 37 OF ORIGINAL TOWN OF CHICAGO IN THE EAST PART OF THE SOUTHEAST QUARTER OF SECTION 9, TOWNSHIP 39 NORTH, RANGE 14 EAST OF THE THIRD PRINCIPAL MERIDIAN, LYING BELOW A HORIZONTAL PLANE HAVING AN ELEVATION OF -25.66 CHICAGO CITY DATUM AND LYING ABOVE A HORIZONTAL PLANE HAVING AN ELEVATION OF -45.00 CHICAGO CITY DATUM AND LYING WITHIN ITS HORIZONTAL BOUNDARIES PROJECTED VERTICALLY AND DESCRIBED AS FOLLOWS: COMMENCING AT THE POINT OF INTERSECTION OF THE EASTERLY EXTENSION OF THE SOUTH LINE OF BLOCK 37, AFORESAID, WITH THE WEST LINE OF NORTH STATE STREET AS ESTABLISHED BY ACT OF LEGISLATURE ON MARCH 3, 1845; THENCE NORTH 88°54'02" WEST, ALONG THE SOUTH LINE OF BLOCK 37 AND ITS EASTERLY EXTENSION, AFORESAID, 190.04 FEET; THENCE NORTH

01°05'58" EAST, 122.36 FEET TO THE POINT OF BEGINNING; THENCE NORTH 90°00'00" WEST, 10.25 FEET; THENCE NORTH 00°00'00" EAST, 8.33 FEET; THENCE SOUTH 90°00'00" EAST, 10.25 FEET; THENCE SOUTH 00°00'00" WEST, 8.33 FEET TO THE POINT OF BEGINNING, IN COOK COUNTY, ILLINOIS.

EASEMENT PARCEL:


NON-EXCLUSIVE EASEMENT IN FAVOR OF PARCEL 1 AS CREATED BY DECLARATION OF EASEMENTS, RESERVATIONS, COVENANTS AND RESTRICTIONS, DATED NOVEMBER 10, 2005 AND RECORDED NOVEMBER 14, 2005 AS DOCUMENT NUMBER 0531834084, MADE BY CHICAGO TRANSIT AUTHORITY, A MUNICIPAL CORPORATION OF THE STATE OF ILLINOIS, 108 NORTH STATE STREET II, L.L.C., A DELAWARE LIMITED LIABILITY COMPANY BLOCK 37, L.L.C., A DELAWARE LIMITED LIABILITY COMPANY AND BLOCK 37 OFFICE, L.L.C., A DELAWARE LIMITED LIABILITY COMPANY; FOR THE FOLLOWING PURPOSES:

(A) INGRESS, EGRESS AND ACCESS TO AND FROM THE CTA PARCEL OVER, UNDER, ACROSS AND THROUGH THE PORTION OF THE DEVELOPMENT SITE OWNED BY EACH FOR THE PURPOSE OF FOR THE PURPOSE OF DEVELOPMENT AND CONSTRUCTION OF THE DEVELOPMENT PROJECT AND THE CTA PROJECT, INCLUDING, WITHOUT LIMITATION, CONSTRUCTION AND COMPLETION BY CTA OF THE CTA PORTION OF THE CTA PROJECT PURSUANT TO THE DEVELOPMENT AGREEMENT (SUCH EASEMENT TO INCLUDE, WITHOUT LIMITATION, NECESSARY EXCAVATION, TUNNELING, CONSTRUCTION, MATERIAL STORAGE AND ALL OTHER RELATED CONSTRUCTION ACTIVITY BY CONTRACTORS, SUBCONTRACTORS, REPRESENTATIVES, SURVEYORS, CONSULTANTS, EMPLOYEES AND AGENTS FROM TIME TO TIME OF BLOCK 37, L.L.C., 108 NORTH STATE STREET II, L.L.C., BLOCK 37 OFFICE, L.L.C., A DELAWARE LIMITED LIABILITY COMPANY AND CHICAGO TRANSIT AUTHORITY, AS THE CASE MAY BE) (DEFINED THEREIN AS THE "CONSTRUCTION ACCESS EASEMENTS"); (B) SUPPORT IN AND TO ALL STRUCTURAL MEMBERS, SLABS, CAISSONS, BEAMS, FOUNDATIONS, COLUMNS AND OTHER FACILITIES LOCATED WITHIN THE CTA PROJECT (DEFINED THEREIN AS THE "SUPPORT EASEMENTS"); (C) INSTALLATION, USE AND MAINTENANCE OF UTILITY LINES AND FACILITIES, INCLUDING THE RIGHT TO INSTALL, LAY, MAINTAIN, REPAIR, REPLACE LINES, WIRES, CONDUITS AND EQUIPMENT FOR UTILITY SERVICE REQUIRED FOR THE CTA PROJECT (DEFINED THEREIN AS THE "UTILITY EASEMENTS"); (D) CONSTRUCTION, USE AND MAINTENANCE OF COMMON WALLS, FLOORS, CEILINGS AND ENCLOSURES ALONG ANY COMMON PROPERTY LINES AND BOUNDARIES, INCLUDING THE RIGHT TO MAINTAIN UNINTENTIONAL ENCROACHMENTS RESULTING FROM CONSTRUCTION OF THE CTA PROJECT (DEFINED THEREIN AS THE "COMMON EASEMENTS"); (E) SUCH EASEMENTS

UNOFFICIAL COPY

AS SHALL BE REASONABLY NECESSARY FOR THE CONSTRUCTION, REPAIR, REPLACEMENT, MAINTENANCE AND OPERATION OF THE CTA PROJECT (DEFINED THEREIN AS "MISCELLANEOUS EASEMENT"); AND (F) INGRESS, EGRESS AND ACCESS OVER, ACROSS AND THROUGH THE BLOCK 37 PARCEL AS SHALL BE REQUIRED TO ENABLE 108 NORTH STATE STREET II, L.L.C. TO EXERCISE THE "MILLS SELF-HELP RIGHT" AS PROVIDED IN THE DEVELOPMENT AGREEMENT (DEFINED THEREIN AS THE "MILLS SELF-HELP RIGHT EASEMENT").

Property of Cook County Clerk's Office



UNOFFICIAL COPY

EXHIBIT B

Tax Parcel Numbers

17-09-450-001-0000	17-09-450-018-0000
17-09-450-002-0000	17-09-451-005-0000
17-09-450-003-0000	17-09-451-006-0000
17-09-450-006-0000	17-09-451-007-0000
17-09-450-007-0000	17-09-451-008-0000
17-09-450-008-0000	17-09-451-009-0000
17-09-450-009-0000	17-09-451-012-0000
17-09-450-010-0000	17-09-451-018-0000
17-09-450-011-0000	17-09-451-019-0000
17-09-450-012-0000	
17-09-450-013-0000	
17-09-450-016-0000	
17-09-450-017-0000	

Common Address: A portion of 108 North State Street, Chicago, Illinois

UNOFFICIAL COPY**EXHIBIT C****Permitted Exceptions**

1. TAXES FOR THE YEAR 2006 AND SUBSEQUENT YEARS, NOT YET DUE OR PAYABLE.
2. ORDINANCE MADE BY THE CITY COUNCIL OF THE CITY OF CHICAGO DATED SEPTEMBER 10, 1980 AND RECORDED SEPTEMBER 15, 1980 AS DOCUMENT NUMBER 25583825 CREATING A "SPECIAL SERVICE AREA."
3. PROVISIONS AND CONDITIONS CONTAINED IN ORDINANCE RECORDED FEBRUARY 19, 1991 AS DOCUMENT 91075841 BY THE CITY OF CHICAGO, ESTABLISHING A SPECIAL SERVICE AREA FOR THE CENTRAL AREA CIRCULATOR, AND PROVIDING FOR SPECIAL SERVICE TAX. AS OF DATE OF POLICY NO TAXES HAVE BEEN LEVIED UNDER THE ORDINANCE AND NO TAXES ARE CURRENTLY DUE AND PAYABLE THEREUNDER.
4. (A) TERMS, PROVISIONS, AND CONDITIONS RELATING TO THE EASEMENT DESCRIBED AS EASEMENT PARCEL CONTAINED IN THE INSTRUMENT CREATING SAID EASEMENT. (B) RIGHTS OF THE ADJOINING OWNER OR OWNERS TO THE CONCURRENT USE OF SAID EASEMENT.
5. TERMS OF THE 108 NORTH STATE STREET REDEVELOPMENT AGREEMENT BY AND BETWEEN THE CITY OF CHICAGO, AN ILLINOIS MUNICIPAL CORPORATION (THE "CITY") AND BLOCK 37, L.L.C., A DELAWARE LIMITED LIABILITY COMPANY, DATED AS OF OCTOBER 15, 2005 TOGETHER WITH (I) THE LIMITED JOINDER THERETO DATED NOVEMBER 2, 2005 BY BLOCK 37 OFFICE, L.L.C., A DELAWARE LIMITED LIABILITY COMPANY, AND 108 NORTH STATE STREET II, L.L.C., A DELAWARE LIMITED LIABILITY COMPANY, ALL OF WHICH WERE RECORDED IN THE COOK COUNTY RECORDER OF DEEDS ON NOVEMBER 14, 2005 AS DOCUMENT NUMBER 0531834078, (II) THE LIMITED JOINDER THERETO DATED OCTOBER 27, 2006 BY THE CITY AND GD 22 W. WASHINGTON LLC, A DELAWARE LIMITED LIABILITY COMPANY, WHICH WAS RECORDED IN THE COOK COUNTY RECORDER OF DEEDS ON NOVEMBER 6, 2006 AS DOCUMENT NUMBER 0631041143, (III) THE PARTIAL RELEASE AS TO 108 NORTH STATE STREET REDEVELOPMENT AGREEMENT BY THE CITY, BLOCK 37, L.L.C., A DELAWARE LIMITED LIABILITY COMPANY, BLOCK 37 OFFICE, L.L.C., A DELAWARE LIMITED LIABILITY COMPANY, AND 108 NORTH STATE STREET II, L.L.C., A DELAWARE LIMITED LIABILITY COMPANY RECORDED NOVEMBER 6, 2006 AS DOCUMENT NUMBER 0631041144, (IV) THAT CERTAIN LETTER DATED OCTOBER 19, 2005 FROM THE CITY TO BLOCK 37, L.L.C., A DELAWARE LIMITED LIABILITY COMPANY, AND (V) THAT CERTAIN SIDE LETTER DATED NOVEMBER 8, 2005 BY AND BETWEEN THE CITY AND BLOCK 37, L.L.C., A DELAWARE LIMITED LIABILITY COMPANY.

UNOFFICIAL COPY

JUL 14 11 14 AM Page: 16 of 16

ASSIGNMENT OF DEVELOPMENT RIGHTS RECORDED NOVEMBER 18, 2005
AS DOCUMENT NUMBER 0532233112.

6. RESERVATION IN FAVOR OF THE CITY OF CHICAGO FOR THE BENEFIT OF ALL PUBLIC AND PRIVATE ENTITIES WITH FACILITIES THAT SERVICES, SUCH AS BUT NOT LIMITED TO, CABLE, FIBER OPTIC, TELEPHONE AND TELEGRAPH, DATA TRANSMISSION, SEWER, WATER, ELECTRIC, GAS TO THE GENERAL PUBLIC, TOGETHER WITH THEIR SUCCESSORS AND ASSIGNS, AN EASEMENT TO OPERATE, MAINTAIN, CONSTRUCT, REPLACE, RENEW ANY AND ALL FACILITIES AS MAY EXIST IN THE AREAS HEREIN VACATED, UNTIL SUCH TIME AS SUCH FACILITIES ARE RELOCATED, CONTAINED IN THE VACATION ORDINANCE RECORDED NOVEMBER 14, 2005 AS DOCUMENT NUMBER 0531834079, AND AS CONTAINED IN THE AMENDING VACATION ORDINANCE RECORDED NOVEMBER 14, 2005 AS DOCUMENT NUMBER 0531834080.
7. TERMS, PROVISIONS, CONDITIONS, EASEMENTS AND RESTRICTIONS CONTAINED IN THE DECLARATION OF EASEMENTS, RESERVATIONS, COVENANTS AND RESTRICTIONS, DATED NOVEMBER 10, 2005 AND RECORDED NOVEMBER 14, 2005 AS DOCUMENT NUMBER 0531834084, MADE BY CHICAGO TRANSIT AUTHORITY, A MUNICIPAL CORPORATION OF THE STATE OF ILLINOIS, 108 NORTH STATE STREET II, L.L.C., A DELAWARE LIMITED LIABILITY COMPANY, BLOCK 37, L.L.C., A DELAWARE LIMITED LIABILITY COMPANY AND BLOCK 37 OFFICE, L.L.C., A DELAWARE LIMITED LIABILITY COMPANY.
8. TERMS CONTAINED IN THE MEMORANDUM OF UNDERSTANDING AND DEVELOPMENT AGREEMENT DATED NOVEMBER 10, 2005 BY 108 NORTH STATE STREET II, L.L.C., AND CHICAGO TRANSIT AUTHORITY, AN ILLINOIS CORPORATION, AND RECORDED NOVEMBER 14, 2005 AS DOCUMENT 0531834085.
9. TERMS CONTAINED IN THE MEMORANDUM OF AGREEMENT DATED NOVEMBER 10, 2005, BY BLOCK 37, L.L.C., A DELAWARE LIMITED LIABILITY COMPANY AND COMMONWEALTH EDISON COMPANY, AN ILLINOIS CORPORATION, WITH RESPECT TO AN AGREEMENT DATED NOVEMBER 10, 2005, BY BLOCK 37, L.L.C., A DELAWARE LIMITED LIABILITY COMPANY AND COMMONWEALTH EDISON COMPANY, AN ILLINOIS CORPORATION RECORDED NOVEMBER 14, 2005 AS DOCUMENT NUMBER 0531834086.
10. TERMS OF THE COVENANT AGREEMENT MADE BY AND BETWEEN BLOCK 37, L.L.C., BLOCK 37 OFFICE, L.L.C. AND 108 NORTH STATE STREET II, LLC RECORDED JULY 11, 2006 AS DOCUMENT NUMBER 0619212052.
11. MATTERS DISCLOSED BY PLAT OF SURVEY OF THE PARCEL DATED DECEMBER 28, 2006 AS PREPARED BY GREMLEY & BIEDERMANN AS JOB NO. 2005-04201-01.