

UNOFFICIAL COPY



Doc#: 1022429031 Fee: \$272.00
Eugene "Gene" Moore RHSP Fee: \$10.00
Cook County Recorder of Deeds
Date: 08/12/2010 12:15 PM Pg: 1 of 119

This space reserved for Recorder's use only.

**330 NORTH WABASH AVENUE
CHICAGO, ILLINOIS**

**FIRST AMENDMENT TO DECLARATION OF COVENANTS, CONDITIONS,
RESTRICTIONS AND EASEMENTS**

BY AND BETWEEN

**330 N. WABASH AVENUE, L.L.C.,
a Delaware limited liability company**

AND

**MODERN MAGIC HOTEL, LLC,
a Delaware limited liability company**

**THIS INSTRUMENT WAS PREPARED
BY AND AFTER RECORDATION
SHOULD BE RETURNED TO:**

R.K. Hagan, Esq.
Hagan & Vidovic LLP
200 East Randolph Drive, 43rd Floor
Chicago, IL 60601

Permanent Tax Numbers:
Office Parcel – 17-10-135-026;
17-10-135-027; 17-10-135-030;
17-10-135-031

Hotel Parcel – 17-10-135-028
17-10-135-029

Box 400-CTCC

Property of Cook County Clerk's Office

8392600
FRAN - SALES

UNOFFICIAL COPY

330 NORTH WABASH AVENUE
CHICAGO, ILLINOIS

**FIRST AMENDMENT TO DECLARATION OF
COVENANTS, CONDITIONS, RESTRICTIONS AND EASEMENTS**

THIS FIRST AMENDMENT TO DECLARATION OF COVENANTS, CONDITIONS, RESTRICTIONS AND EASEMENTS (this "**First Amendment**") is entered into as of the 3rd day of March, 2010 (the "**Effective Date**"), by and between **330 N. WABASH AVENUE, L.L.C.**, a Delaware limited liability company (the "**Office Owner**"), and **MODERN MAGIC HOTEL, LLC**, a Delaware limited liability company ("**Hotel Owner**")

RECITALS:

A. Office Owner, as the owner of the entire improved real property located at 330 North Wabash Avenue, Chicago, Illinois, legally described on **EXHIBIT A1-A** attached hereto and made a part hereof (the "**Development Parcel**"), recorded a Declaration of Covenants, Conditions, Restrictions and Easements, dated March 18, 2008 (the "**Declaration**"), with respect to the Development Parcel in the Recorder's Office of Cook County, Illinois, on March 20, 2008, as Document No. 0808033191.

B. Office Owner subsequently conveyed the portion of the Development Parcel described on **EXHIBIT A1-B** attached hereto to Hotel Owner pursuant to a Special Warranty Deed, dated March 18, 2008, and recorded in the Recorder's Office of Cook County, Illinois, on March 20, 2008, as Document No. 0808033192, with Office Owner retaining ownership of the portion of the Development Parcel described on **EXHIBIT A1-B2** attached hereto.

C. Office Owner and Hotel Owner desire to amend the Declaration on the terms and conditions set forth below.

NOW, THEREFORE, in consideration of the Recitals and the covenants contained herein, Office Owner and Hotel Owner do hereby amend the Declaration as follows:

1. All terms used herein which are not defined herein shall have the same meaning for purposes of this First Amendment as they do for purposes of the Declaration.
2. The words "with five-fixture bathrooms (or as otherwise agreed by Office Owner and Hotel Owner)" at the end of the first paragraph in the definition of Hotel Operating Standards in Section 1.1 of the Declaration are deleted and replaced with the words "with at least four-fixture bathrooms consisting of shower, bathtub, toilet and sink (or as otherwise agreed to by Office Owner and Hotel Owner)", and in no event shall Hotel Owner be obligated to install five-fixture bathrooms in the Hotel, notwithstanding any other agreement to the contrary.

UNOFFICIAL COPY

3. Section 3.2(U) of the Declaration is deleted and the following Section 3.2(U) is substituted in lieu thereof:

“(U) **Chilled Water.** To and for the benefit of the Hotel Parcel and the Hotel Owner, (1) an exclusive easement (subject to the rights of MDE Thermal and its successors and assigns) for the installation, existence, use, Maintenance, repair and replacement of two 500 ton heat exchangers located in the area identified on the site plan attached hereto as **EXHIBIT A1-C**, and (2) a non-exclusive easement for the installation, use, Maintenance, repair and replacement of new pumps and pipes to be located in the easement areas provided in the Declaration or otherwise approved by Office Owner for the purpose of providing chilled water to the Hotel Property. The foregoing easement right includes the right to install, Maintain, repair and replace such heat exchangers, pumps, pipes, lines and conduits as are necessary to allow the flow of chilled water from the Hotel’s chilled water service provider to the Hotel Property, provided that (1) the Hotel Owner is obligated to Maintain, repair and replace such pipes, lines and conduits such that such pipes, lines and conduits are at all times kept in good condition and repair, and (2) the location where such pipes, lines and conduits pass through the Office Property are designated on **EXHIBIT A1-C** attached hereto (or in such locations mutually agreed to by the Office Owner and the Hotel Owner). Prior to the date Hotel Owner has installed the heat exchangers on the Property and opened the Hotel for business or such earlier date as Hotel Owner has installed the heat exchangers on the Property and elected to commence cooling the Hotel Parcel Improvements with such heat exchangers (the “**Heat Exchanger Operational Date**”), Office Owner shall, at its expense (including paying the cost of operating the fans on the M1 Floor of the Building), cool the Hotel Parcel Improvements as it deems necessary during the cooling season, and Hotel Owner shall have no obligation to cool the Hotel Parcel Improvements; provided, however, if the Heat Exchanger Operational Date has not occurred by June 1st of any cooling season, starting in calendar year 2011, Hotel Owner shall pay Office Owner on or before June 1st of each year, \$50,000 for each cooling season, starting with such calendar year, during which Office Owner is cooling the Hotel Parcel Improvements. The \$50,000 payment shall be increased by the annual increase in the Consumer Price Index on each annual anniversary of June 1, 2011. If the Heat Exchanger Operational Date occurs prior to August 1st in any cooling season, however, the \$50,000 payment for such season shall be prorated based on the portion of the cooling season from June 1st to August 31st that Office Owner is cooling the Hotel Parcel Improvements and Office Owner shall promptly repay to Hotel Owner any over-payment. From and after the Heat Exchanger Operational Date, Hotel Owner shall contract directly with the Hotel’s chilled water service provider for chilled water service to the Hotel Parcel Improvements and shall make all payments directly to such service provider; and Office Owner shall thereafter be solely responsible for any chilled water service provided to the Office Parcel Improvements, except for Hotel Owner’s obligations to pay its share of Operating Expenses and other amounts pursuant to the terms of the Declaration.”

UNOFFICIAL COPY

4. Section 5.1(M) of the Declaration is deleted and the following Section 5.1(M) is substituted in lieu thereof:

“(M) **Heating.** Hot water for heating of the Hotel Parcel Improvements during the heating season until such time as Hotel Owner is able to provide its own heat through the Hotel Parcel Improvements which in no event shall be later than the date Hotel Owner substantially completes construction of the Hotel on the Hotel Parcel at which time Hotel Owner shall provide a permanent source of hot water for heating the Hotel Parcel Improvements. Hotel Owner shall pay Office Owner the actual cost of hot water and any electricity (each of which will be separately metered at Hotel Owner’s expense) supplied by Office Owner and required to provide such heating to the Hotel Parcel Improvements. Provided Office Owner supplies such hot water to the extent required above, Hotel Owner shall heat the Hotel Parcel Improvements during the heating season at temperatures reasonably agreed by Office Owner and Hotel Owner consistent with the Memorandum from ESD attached hereto as **EXHIBIT A1-D**; and Office Owner shall have its engineers, maintenance staff and/or contractors monitor the heating system in the Hotel Parcel prior to the completion of the Hotel Parcel Improvements to ensure that such system is operating properly, but Office Owner shall have no obligation or liability whatsoever to Hotel Owner in connection with such inspection should such system not operate properly, including as a result of the negligence of Office Owner’s engineers, maintenance staff and/or contractors.”

5. The following paragraph is added at the end of Section 5.4 of the Declaration, immediately following the first sentence in such Section:

“Notwithstanding the provisions of **EXHIBIT 5.4** or any other provision of the Declaration, including any other exhibits to the Declaration, however, (a) the amount of charges and fees for administrative fee, management office payroll and security costs incurred by Office Owner in connection with the normal operation of the Building (as opposed to, for example, reasonable costs outside ordinary operations of the Building relating to Hotel Owner’s construction activities or otherwise caused to be incurred by Office Owner because of Hotel Owner’s acts, omissions or requests which are not in the ordinary course of running buildings similar to the Building) and payable by Hotel Owner shall equal \$75,000 per annum for calendar years 2008 through 2013, which amount shall be increased each year thereafter by the increase in the Consumer Price Index for the previous year, (b) the amount of charges and fees incurred by Office Owner for the utilities provided to the Hotel Parcel Improvements covered by the ESD Analysis attached hereto as **EXHIBIT A1-5.4(A)** (and not including heat and cooling to the extent provided elsewhere in this Declaration) shall be determined in accordance with the ESD analysis and Sample Hotel Monthly Sub-Meter Readings attached hereto as **EXHIBIT A1-5.4(A)**, including charges and fees based on meter readings for those utilities which are separately metered and charges and fees based on ESD’s estimates for those utilities which are not separately metered, and (c) the amount of charges and fees for any other shared service provided by Office Owner to the Hotel Parcel Improvements hereunder shall be determined by allocating to Hotel Owner a portion thereof equal to (i) the total

UNOFFICIAL COPY

charges and fees for such shared service, times (ii) the percentage of such shared service provided for the Common Areas or otherwise provided for the benefit of both Office Owner and Hotel Owner, times (iii) the Hotel Percentage Share. The charges and fees for utilities shall be paid by the Hotel Owner each year based on actual usage when then-current meter readings are available and otherwise based on reasonable estimates by Office Owner taking into consideration the previous year's usage and reasonable estimates of any changes from the previous year in the Hotel Owner's usage and shall be reconciled at the end of the year based on the meter readings and ESD's estimates as set forth above. The parties have identified in a separate agreement how such fees and charges for utilities have been allocated between Office Owner and Hotel Owner for calendar years 2008 and 2009 and the current estimates for calendar year 2010, and the allocation of such fees and charges in future years through to the commencement of construction of the Hotel shall be substantially similar to how they have been allocated for calendar years 2008 and 2009 and shall be subject to the reasonable review and approval of the Hotel Owner to confirm they are consistent with the foregoing provisions of this paragraph."

6. The first two sentences of Section 6.5 of the Declaration are deleted and the following is substituted in lieu thereof.

(A) Hotel Owner shall substantially complete the Hotel Parcel Improvements in the manner specified in the Construction Easement Agreement, including without limitation completion of the Hotel Completion Conditions and the Restaurant Completion Conditions, on or before the Purchaser's Hotel Completion Date and the Purchaser's Restaurant Completion Date, as applicable (as such terms are defined in Section 7.2(d) of the Purchase and Sale Agreement) (the "**Hotel Completion Covenant**"). On or before the Purchaser's Hotel Completion Date, Hotel Owner shall meet the Hotel Completion Conditions; and if Hotel Owner fails to do so, Office Owner shall have the remedies set forth in the Purchase and Sale Agreement, including without limitation the right to payment of the Hotel Completion Damages (as such term is defined in Section 7.2(d) of the Purchase and Sale Agreement). On or before the Purchaser's Restaurant Completion Date, Hotel Owner shall meet the Restaurant Completion Conditions; and if Hotel Owner fails to do so, Office Owner shall have the remedies set forth in the Purchase and Sale Agreement, including without limitation the right to payment of the Restaurant Completion Damages (as such term is defined in Section 7.2(d) of the Purchase and Sale Agreement). For the sake of clarity, the rights and obligations of Hotel Owner and Office Owner under this Section 6.5 shall inure to the benefit of their respective successors and assigns, whether such succession or assignment occurs at or through a foreclosure, the appointment of a receiver, sale, lease, assignment or other conveyance.

7. Section 6.11 of the Declaration is deleted and the following is substituted in lieu thereof:

6.11 **Green Roof Covenants**. So long as the Hotel is developed in accordance with the terms and conditions of this Declaration, Office Owner shall construct certain improvements to the Roof that are reasonably acceptable to Office Owner and Hotel

UNOFFICIAL COPY

Owner (commonly referred to as “Green Roof” improvements) (A) pursuant to a schedule reasonably acceptable to Office Owner and Hotel Owner that is consistent with the parties’ schedules in obtaining the Landmark/Class L Designation (pursuant to and in accordance with the Purchase and Sale Agreement), (B) pursuant to a preliminary budget for the Green Roof Construction Costs (as defined below) which is developed by Office Owner and reasonably acceptable to Hotel Owner, with modifications to such budget as are reasonably determined by Office Owner and subject to the reasonable approval of Hotel Owner, which approval in each case shall not be unreasonably withheld or delayed and shall be deemed given if comments are not delivered in writing within ten (10) Business Days, (C) in accordance with all applicable Laws, and (D) in the areas preliminarily contemplated by the parties as shown on the Rooftop Communications Facilities Plan attached hereto as **EXHIBIT K**, which areas may change based on what the City of Chicago Department of Planning and Development may require or approve. Office Owner shall consult with Hotel Owner regarding the design of the Green Roof improvements, the bids for the Green Roof improvements and any issues that arise during the course of constructing the Green Roof improvements that may materially affect the cost of such improvements; and Office Owner shall reasonably consider any suggestions made by Hotel Owner with respect thereto, but the determination of the architect designing the Green Roof improvements as to what is and is not feasible or appropriate shall govern. Any and all costs and expenses incurred in connection with the construction of such Green Roof improvements (the “**Green Roof Construction Costs**”) are to be shared by Office Owner and Hotel Owner on a prorata basis, with Hotel Owner’s prorata portion of the total Green Roof Construction Costs based on Hotel Percentage Share. Within thirty (30) days after receipt of copies of invoices (which shall be reasonably itemized) with respect to the Green Roof Construction Costs (but no sooner than Closing), Hotel Owner shall promptly pay or reimburse Office Owner for its share of such costs in accordance with the terms of this Section 6.11.

8. The following sentence is inserted in Paragraph 2(a) of Exhibit 5.4 to the Declaration immediately following the first sentence in such Paragraph:

“Office Owner shall provide a copy of the Projections to Hotel Owner before they are finalized, and Office Owner shall consider in good faith any reasonable suggestions from Hotel Owner for such Projections before finalizing them; provided such suggestions are provided by Hotel Owner in writing to Office Owner within thirty (30) days after Hotel Owner’s receipt of such Projections or any subsequent modifications to such Projections.”

9. Section 19.1 of the Declaration is hereby amended by substituting the following notice addresses for Declarant and the Office Owner:

If to the Declarant or the Office Owner:	330 N. Wabash Avenue, L.L.C. c/o Prime Group Realty Trust 330 N. Wabash Avenue, Suite 2800 Chicago, IL 60611 Attention: Jeffrey A. Patterson
---	--

UNOFFICIAL COPY

Email: jpatterson@pgrt.com

Telephone: 312-917-4230

Facsimile: 312-917-1597

With a copy to:

Prime Group Realty Trust

330 N. Wabash Avenue, Suite 2800

Chicago, IL 60611

Attention: James F. Hoffman

Email: jhoffman@pgrt.com

Telephone: 312-917-4237

Facsimile: 312-917-3937

10. The Declaration, as amended by this First Amendment, shall be and remain in good standing and in full force and effect.

11. The terms and provisions of this First Amendment shall be binding upon and inure to the benefit of Office Owner and Hotel Owner and their respective successors and assigns.

12. In the event of any conflict or inconsistency between the terms and provisions hereof and those of the Declaration or any other agreement between Office Owner and Hotel Owner, the terms and provisions hereof shall govern and control.

13. The invalidity, illegality or unenforceability of any provision of this First Amendment shall not affect the enforceability of any other provision of this First Amendment, all of which shall remain in full force and effect.

14. This First Amendment may be executed in any number of counterparts and delivered by facsimile or email, and each such counterpart shall be deemed to be an original, but all of which, when taken together, shall constitute one agreement.

[signature page follows]

UNOFFICIAL COPY

IN WITNESS WHEREOF, the Office Owner and Hotel Owner have caused this First Amendment to be executed and recorded the day and year first above written.


330 N. WABASH AVENUE, L.L.C.,
a Delaware limited liability company

By: **330 N. Wabash Mezzanine, L.L.C.**,
a Delaware limited liability
company, its sole member

By: **77 West Wacker Limited
Partnership**, an Illinois limited
partnership, its sole member

By: **Prime Group Realty, L.P.**,
a Delaware limited partnership,
its sole general partner

By: **Prime Group Realty Trust**, a
Maryland Real Estate
Investment Trust, its sole
general partner


By: 
Name: Jeffrey A. Patterson
Its: President and Chief Executive Officer

MODERN MAGIC HOTEL, LLC, a
Delaware limited liability company

By: Magic Member, L.L.C., its managing
member

By: LaSalle Hotel Operating Partnership,
L.P., its managing member

By: LaSalle Hotel Properties, its general
partner

By: 
Name: Michael D. Barnello
Title: President & CEO

PROPERTY OF COOK COUNTY CLERK'S OFFICE

UNOFFICIAL COPY

STATE OF ILLINOIS)
)SS
 COUNTY OF COOK)

I, MELITA STRICKLAND, a Notary Public in and for said County, in the State aforesaid, DO HEREBY CERTIFY, that JEFFREY A. PATTERSON the PRESIDENT & CEO of Prime Group Realty Trust, a Maryland Real Estate Investment Trust, the sole general partner of Prime Group Realty, L.P., a Delaware limited partnership, the sole general partner of 77 West Wacker Limited Partnership, an Illinois limited partnership, the sole member of 330 N. Wabash Mezzanine, L.L.C., a Delaware limited liability company, the sole member of 330 N. Wabash Avenue, L.L.C., a Delaware limited liability company, is personally known to me to be the same person whose name is subscribed to the foregoing instrument, appeared before me this day in person and acknowledged that ___ he signed and delivered the said instrument as ___ own free and voluntary act and as the free and voluntary act of said company, for the uses and purposes therein set forth.

GIVEN under my hand and Notarial Seal this 4th day of March, 2010.

Melita Strickland
 Notary Public

My commission expires 5-4-13



UNOFFICIAL COPY

STATE OF ILLINOIS)
)SS
COUNTY OF Montgomery, MD

I, Jaime Baker, a Notary Public in and for said County, in the State aforesaid, DO HEREBY CERTIFY, that Michael Barnejo, the president's CEO of LaSalle Hotel Properties, a Maryland Real Estate Investment Trust, the sole general partner of LaSalle Hotel Operating Partnership, L.P., a Delaware limited partnership, the managing member of Magic Member, L.L.C., a Delaware limited liability company, the managing member of Modern Magic Hotel, LLC, a Delaware limited liability company, is personally known to me to be the same person whose name is subscribed to the foregoing instrument, appeared before me this day in person and acknowledged that ___he signed and delivered the said instrument as ___ own free and voluntary act and as the free and voluntary act of said company, for the uses and purposes therein set forth.


GIVEN under my hand and Notarial Seal this 4th day of March, 2010.

JAIME BAKER
Notary Public-Maryland
Montgomery County
My Commission Expires
November 16, 2013

Jaime Baker
Notary Public

My commission expires

Montgomery County Clerk's Office



UNOFFICIAL COPY

CONSENT OF MORTGAGEE

THE UNDERSIGNED, GENERAL ELECTRIC CAPITAL CORPORATION, a Delaware corporation, in its capacity as the collateral agent (hereinafter referred to as the "Collateral Agent") for (a) ING USA Annuity and Life Insurance Company, in its capacity as a lender (hereinafter ING USA Annuity and Life Insurance Company, together with its successors, assigns and all other future holders of all or any portion of the indebtedness evidenced by the "Note A" described below shall be collectively referred to as "Lender A"), pursuant to a commercial mortgage loan (hereinafter, as it may be from time to time amended, modified, extended, renewed, substituted, and/or supplemented, referred to as the "Loan A") in the original principal amount of \$88,000,000.00, as evidenced by that certain Promissory Note A dated as of March 18, 2008 executed by 330 N. Wabash Avenue, L.L.C., a Delaware limited liability company (hereinafter referred to as the "Borrower"), as the maker, and delivered to Lender A, as the payee (hereinafter such promissory note, together with all promissory notes delivered in substitution or exchange thereof, in each case as the same may be from time to time consolidated, split, amended, modified, extended, renewed, substituted and/or supplemented, shall be collectively referred to as the "Note A"), and (b) General Electric Capital Corporation, in its capacity as a lender (hereinafter General Electric Capital Corporation, together with its successors, assigns, and all other future holders of all or any portion of the indebtedness evidenced by the "Note B" described below shall be collectively referred to as "Lender B", and hereinafter Lender A and Lender B, together with their respective successors and assigns, shall be collectively referred to as "Lenders"), pursuant to a commercial mortgage loan (hereinafter, such loan, as it may be consolidated, split, amended, modified, extended, renewed, substituted and/or supplemented shall be collectively referred to as the "Loan B", and hereinafter the Loan A and the Loan B shall be collectively referred to as the "Loans") in the maximum principal amount of up to \$100,000,000.00, as evidenced by that certain Promissory Note B dated as of March 18, 2008 executed by Borrower, as the maker, and delivered to Lender B, as the payee (hereinafter such promissory note, together with all promissory notes delivered in substitution or exchange thereof, in each case as the same may be from time to time consolidated, split, amended, modified, extended, renewed, substituted and/or supplemented, shall be collectively referred to as the "Note B", and hereinafter the Note A and the Note B shall be collectively referred to as the "Notes"), and as holder of that certain Mortgage, Assignment of Leases, Security Agreement and Fixture Filing dated as of March 18, 2008 executed by the Borrower, as mortgagor, in favor of the Collateral Agent, as mortgagee, and recorded on March 20, 2008 in the Recorder's Office of Cook County, Illinois as Document No. 0808033194 (hereinafter referred to as the "Mortgage"), and other instruments securing the Loans, hereby consents to the execution and recording of the attached First Amendment to Declaration of Easements, Covenants, Conditions and Restrictions (hereinafter referred to as the "First Amendment"), and agrees that the lien of the Mortgage and the liens of the other documents securing the Loans and encumbering the Office Parcel are subject and subordinate to the Declaration (as defined in the First Amendment), as amended by the First Amendment.

[REMAINDER OF PAGE INTENTIONALLY LEFT BLANK]

UNOFFICIAL COPY

IN WITNESS WHEREOF, the Collateral Agent has caused this Consent to be signed by its duly authorized signatory as of March 3, 2010.

GENERAL ELECTRIC CAPITAL CORPORATION, a Delaware corporation, as Collateral Agent

By: Marvia Matalon Gray
Name: Marvia Matalon Gray
Title: Sr. Asset Manager

Property of Cook County Clerk's Office

UNOFFICIAL COPY

EXHIBIT A1-A

DEVELOPMENT PARCEL LEGAL DESCRIPTION

PARCEL B1:

ALL THAT CERTAIN PARCEL OF LAND CONSISTING OF A PART OF LOT 9 IN BLOCK 2 IN KINZIE'S ADDITION TO CHICAGO IN SECTION 10, TOWNSHIP 39 NORTH, RANGE 14 EAST OF THE THIRD PRINCIPAL MERIDIAN, SAID PARCEL OF LAND BEING BOUNDED AND DESCRIBED AS FOLLOWS: COMMENCING AT THE POINT OF INTERSECTION OF THE EAST LINE OF NORTH STATE STREET AND RECOGNIZED IN THE WABASH AVENUE BRIDGE ORDINANCE PASSED BY THE CITY COUNCIL OF THE CITY OF CHICAGO ON JULY 29, 1930 WITH THE PRESENT NORTHERLY DOCK LINE OF THE CHICAGO RIVER AS RECOGNIZED IN SAID ORDINANCE, SAID POINT BEING SOUTH 0 DEGREES 9 MINUTES 40 SECONDS WEST 475.69 FEET FROM THE NORTHWEST CORNER OF SAID BLOCK 2 OF KINZIE'S ADDITION TO CHICAGO; THENCE NORTH 63 DEGREES 2 MINUTES 40 SECONDS EAST ALONG SAID NORTHERLY DOCK LINE 177.70 FEET; THENCE NORTH 22 DEGREES 24 MINUTES 30 SECONDS WEST 68.58 FEET; THENCE NORTH 67 DEGREES 35 MINUTES 30 SECONDS EAST 18.75 FEET; THENCE NORTH 22 DEGREES 24 MINUTES 30 SECONDS WEST 4.25 FEET; THENCE NORTH 67 DEGREES 35 MINUTES 30 SECONDS EAST 1.62 FEET; THENCE NORTH 22 DEGREES 24 MINUTES 30 SECONDS WEST A DISTANCE OF 117.64 FEET; THENCE NORTH 32 DEGREES 10 MINUTES 50 SECONDS EAST A DISTANCE OF 30.005 FEET FOR A PLACE OF BEGINNING AT THE MOST SOUTHERLY CORNER OF SAID HEREINAFTER DESCRIBED PARCEL OF LAND; THENCE CONTINUING NORTH 32 DEGREES 10 MINUTES 50 SECONDS EAST A DISTANCE OF 23.745 FEET TO A POINT 131.61 FEET (MEASURED PERPENDICULARLY) EAST FROM SAID EAST LINE OF NORTH STATE STREET; THENCE SOUTH 0 DEGREES 9 MINUTES 40 SECONDS WEST PARALLEL WITH THE AFORESAID EAST LINE OF NORTH STATE STREET, A DISTANCE OF 10.74 FEET; THENCE SOUTH 53 DEGREES 26 MINUTES 39 SECONDS WEST A DISTANCE OF 7.50 FEET TO THE SOUTHWESTERLY CORNER OF AN EXISTING STEEL COLUMN; THENCE CONTINUING SOUTH 53 DEGREES 26 MINUTES 39 SECONDS WEST, A DISTANCE OF 8.21 FEET TO THE PLACE OF BEGINNING, IN COOK COUNTY, ILLINOIS, AND

PARCEL B2:

ALL THAT CERTAIN PARCEL OF LAND CONSISTING OF A PART OF LOT 8 AND A PART OF LOT 9 IN BLOCK 2 TOGETHER WITH A PART OF VACATED NORTH WATER STREET ADJOINING SAID BLOCK 2, ALL IN KINZIE'S ADDITION TO CHICAGO IN SECTION 10, TOWNSHIP 39 NORTH, RANGE 14 EAST OF THE THIRD PRINCIPAL MERIDIAN, SAID PARCEL OF LAND BEING BOUNDED AND DESCRIBED AS FOLLOWS: COMMENCING AT THE POINT OF INTERSECTION OF THE EAST LINE OF NORTH STATE STREET AS RECOGNIZED IN THE WABASH AVENUE BRIDGE ORDINANCE PASSED BY THE CITY COUNCIL OF THE CITY OF CHICAGO ON JULY 29, 1930 WITH THE PRESENT NORTHERLY DOCK LINE OF THE CHICAGO RIVER, AS

UNOFFICIAL COPY

RECOGNIZED IN SAID ORDINANCE, SAID POINT BEING SOUTH 0 DEGREES 9 MINUTES 40 SECONDS WEST 475.69 FEET FROM THE NORTHWEST CORNER OF SAID BLOCK 2 OF KINZIE'S ADDITION TO CHICAGO; THENCE NORTH 63 DEGREES 2 MINUTES 40 SECONDS EAST ALONG SAID NORTHERLY DOCK LINE, 177.70 FEET; THENCE NORTH 22 DEGREES 24 MINUTES 30 SECONDS WEST 68.58 FEET; THENCE NORTH 67 DEGREES 35 MINUTES 30 SECONDS EAST 18.75 FEET; THENCE NORTH 22 DEGREES 24 MINUTES 30 SECONDS WEST 4.25 FEET; THENCE NORTH 67 DEGREES 35 MINUTES 30 SECONDS EAST 1.62 FEET; THENCE NORTH 22 DEGREES 24 MINUTES 30 SECONDS WEST 45.38 FEET TO A POINT 131.61 FEET (MEASURED PERPENDICULARLY) EAST FROM SAID EAST LINE OF NORTH STATE STREET FOR A PLACE OF BEGINNING AT THE MOST SOUTHERLY CORNER OF SAID HEREINAFTER DESCRIBED PARCEL OF LAND; THENCE CONTINUING NORTH 22 DEGREES 24 MINUTES 30 SECONDS WEST, A DISTANCE OF 74.26 FEET; THENCE NORTH 32 DEGREES 10 MINUTES 50 SECONDS EAST, A DISTANCE OF 30.005 FEET; THENCE NORTH 53 DEGREES 26 MINUTES 39 SECONDS EAST, A DISTANCE OF 8.210 FEET TO THE SOUTHWESTERLY CORNER OF AN EXISTING STEEL COLUMN; THENCE CONTINUING NORTH 53 DEGREES 26 MINUTES 39 SECONDS EAST, A DISTANCE OF 7.50 FEET; THENCE SOUTH 0 DEGREES 9 MINUTES 40 SECONDS WEST PARALLEL WITH THE AFORESAID EAST LINE OF NORTH STATE STREET, A DISTANCE OF 103.41 FEET TO THE PLACE OF BEGINNING, IN COOK COUNTY, ILLINOIS, AND

PARCEL B3:

A TRACT OF LAND IN SECTION 10, TOWNSHIP 39 NORTH, RANGE 14 EAST OF THE THIRD PRINCIPAL MERIDIAN COMPRISING THAT PART OF BLOCK 2 AND WATER LOTS 2 TO 8 BOTH INCLUSIVE IN KINZIE'S ADDITION TO CHICAGO, VACATED CARROLL AVENUE (FORMERLY KNOWN AS NEW NORTH WATER STREET) AND VACATED NORTH WATER STREET IN THE CITY OF CHICAGO MORE PARTICULARLY DESCRIBED AS FOLLOWS: TO WIT: BEGINNING AT THE POINT OF INTERSECTION OF THE EAST LINE OF NORTH STATE STREET AS RECOGNIZED IN THE WABASH AVENUE BRIDGE ORDINANCE PASSED BY THE CITY COUNCIL OF THE CITY OF CHICAGO ON JULY 29, 1930 WITH THE PRESENT NORTHERLY DOCK LINE OF THE CHICAGO RIVER AS RECOGNIZED IN SAID ORDINANCE, SAID POINT BEING SOUTH 0 DEGREES 9 MINUTES 40 SECONDS WEST 475.69 FEET FROM THE NORTHWEST CORNER OF SAID BLOCK 2 OF KINZIE'S ADDITION TO CHICAGO; THENCE NORTH 63 DEGREES 2 MINUTES 40 SECONDS EAST ALONG SAID NORTHERLY DOCK LINE 177.70 FEET; THENCE NORTH 22 DEGREES 24 MINUTES 30 SECONDS WEST 68.58 FEET; THENCE NORTH 67 DEGREES 35 MINUTES 30 SECONDS EAST 18.75 FEET; THENCE NORTH 22 DEGREES 24 MINUTES 30 SECONDS WEST 4.25 FEET; THENCE NORTH 67 DEGREES 35 MINUTES 30 SECONDS EAST 1.62 FEET; THENCE NORTH 22 DEGREES 24 MINUTES 30 SECONDS WEST 119.64 FEET TO A POINT 244.60 FEET SOUTHWESTERLY MEASURED ALONG A LINE WHICH IS SOUTH 32 DEGREES 10 MINUTES 50 SECONDS WEST FROM A POINT IN THE SOUTH LINE OF EAST KINZIE STREET AS RECOGNIZED IN SAID WABASH AVENUE BRIDGE ORDINANCE WHICH POINT IS 232.81 FEET EAST OF THE NORTHWEST CORNER OF

UNOFFICIAL COPY

SAID BLOCK 2 OF KINZIE'S ADDITION TO CHICAGO: THENCE NORTH 32 DEGREES 10 MINUTES 50 SECONDS EAST TO A POINT WHICH IS 98.75 FEET SOUTHWESTERLY (MEASURED ALONG THE LINE SOUTH 32 DEGREES 10 MINUTES 50 SECONDS WEST) FROM SAID POINT IN THE SOUTH LINE OF EAST KINZIE STREET WHICH POINT IS 232.81 FEET EAST OF THE NORTHWEST CORNER OF SAID BLOCK 2 OF KINZIE'S ADDITION TO CHICAGO; THENCE NORTHEASTERLY ALONG A LINE FORMING AN ANGLE OF 15 DEGREES 31 MINUTES 46 SECONDS TO THE RIGHT WITH THE LAST DESCRIBED COURSE 66.93 FEET; THENCE NORTHEASTWARDLY ALONG THE ARC OF A CIRCLE CONVEX TO THE NORTHWEST HAVING A RADIUS OF 728.78 FEET AND TANGENT TO THE LAST DESCRIBED COURSE 59.35 FEET TO A POINT ON THE SOUTH LINE OF EAST KINZIE STREET WHICH POINT IS 275.21 FEET EAST OF THE NORTHWEST CORNER OF SAID BLOCK 2 OF KINZIE'S ADDITION TO CHICAGO; THENCE WEST ALONG THE SOUTH LINE OF KINZIE STREET 275.21 FEET TO THE NORTHWEST CORNER OF SAID BLOCK 2 OF KINZIE'S ADDITION TO CHICAGO; THENCE SOUTH 0 DEGREES 9 MINUTES 40 SECONDS WEST ALONG THE WEST LINE OF SAID BLOCK 2 OF KINZIE'S ADDITION TO CHICAGO AND THE EAST LINE OF STATE STREET 475.69 FEET TO THE PLACE OF BEGINNING, AND

PARCEL B4:

ALL THAT CERTAIN PARCEL OF LAND CONSISTING OF A PART OF LOT 8 AND PART OF LOT 9 IN BLOCK 2 TOGETHER WITH PART OF VACATED NORTH WATER STREET ADJOINING SAID BLOCK 2, ALL IN KINZIE'S ADDITION TO CHICAGO IN SECTION 10, TOWNSHIP 39 NORTH, RANGE 14 EAST OF THE THIRD PRINCIPAL MERIDIAN, SAID PARCEL OF LAND BEING BOUNDED AND DESCRIBED AS FOLLOWS: COMMENCING AT THE POINT OF INTERSECTION OF THE EAST LINE OF NORTH STATE STREET AS RECOGNIZED IN THE WABASH AVENUE BRIDGE ORDINANCE PASSED BY THE CITY COUNCIL OF THE CITY OF CHICAGO ON JULY 29, 1930 WITH THE PRESENT NORTHERLY DOCK LINE OF THE CHICAGO RIVER, AS RECOGNIZED IN SAID ORDINANCE, SAID POINT BEING SOUTH 0 DEGREES 09 MINUTES 40 SECONDS WEST 475.69 FEET FROM THE NORTHWEST CORNER OF SAID BLOCK 2 OF KINZIE'S ADDITION TO CHICAGO; THENCE NORTH 63 DEGREES 02 MINUTES 40 SECONDS EAST ALONG SAID NORTHERLY DOCK LINE, 177.70 FEET; THENCE NORTH 22 DEGREES 24 MINUTES 30 SECONDS WEST, 68.58 FEET; THENCE NORTH 67 DEGREES 35 MINUTES 30 SECONDS EAST, 18.75 FEET; THENCE NORTH 22 DEGREES 24 MINUTES 30 SECONDS WEST, 4.25 FEET; THENCE NORTH 67 DEGREES 35 MINUTES 30 SECONDS EAST, 1.62 FEET; THENCE NORTH 22 DEGREES 24 MINUTES 30 SECONDS WEST, 45.38 FEET FOR A PLACE OF BEGINNING; THENCE NORTH 0 DEGREES 09 MINUTES 40 SECONDS EAST, 103.41 FEET; THENCE NORTH 53 DEGREES 26 MINUTES 39 SECONDS EAST, 5.22 FEET; THENCE SOUTH 0 DEGREES 09 MINUTES 40 SECONDS WEST ALONG A LINE PARALLEL WITH AND 135.80 FEET (BY RECTANGULAR MEASUREMENT) EAST OF THE AFORESAID EAST LINE OF NORTH STATE STREET, 116.60 FEET; THENCE NORTH 22 DEGREES 24 MINUTES 30 SECONDS WEST, 10.91 FEET TO THE PLACE OF BEGINNING IN COOK COUNTY, ILLINOIS.

UNOFFICIAL COPY

EXHIBIT A1-B

HOTEL PARCEL LEGAL DESCRIPTION

PARCEL HB01

THAT PART OF BLOCK 2 TOGETHER WITH THAT PART OF WATER LOTS 2 TO 8, BOTH INCLUSIVE, IN KINZIE'S ADDITION TO CHICAGO IN FRACTIONAL SECTION 10, TOWNSHIP 39 NORTH, RANGE 14, EAST OF THE THIRD PRINCIPAL MERIDIAN, TOGETHER WITH THAT PART OF VACATED CARROLL AVENUE (FORMERLY KNOWN AS NEW NORTH WATER STREET) TOGETHER WITH THAT PART OF VACATED NORTH WATER STREET IN THE CITY OF CHICAGO, ALL TAKEN AS A TRACT, LYING BELOW A HORIZONTAL PLANE HAVING AN ELEVATION OF 60.81 FEET, CHICAGO CITY DATUM AND LYING ABOVE A HORIZONTAL PLANE HAVING AN ELEVATION OF 30.57 FEET, CHICAGO CITY DATUM AND LYING WITHIN ITS HORIZONTAL BOUNDARY PROJECT VERTICALLY AND DESCRIBED AS FOLLOWS: COMMENCING AT THE POINT OF INTERSECTION OF THE SOUTHEASTERLY LINE OF THE VACATED 18 FOOT ALLEY WHICH LIES SOUTHEAST OF AND ADJOINING LOTS 1 TO 4, BOTH INCLUSIVE, IN COUNTY CLERK'S SUBDIVISION OF LOTS 1 TO 4 IN BLOCK 2 KINZIE'S ADDITION TO CHICAGO, AFORESAID, WITH THE EAST LINE OF NORTH STATE STREET AS RECOGNIZED IN THE WABASH AVENUE BRIDGE ORDINANCE PASSED BY THE CITY COUNCIL OF THE CITY OF CHICAGO ON JULY 29, 1930; THENCE SOUTH 00°09'40" WEST, ALONG THE EAST LINE OF NORTH STATE STREET, AFORESAID, 252.53 FEET TO ITS POINT OF INTERSECTION WITH THE PRESENT NORTHERLY DOCK LINE OF THE CHICAGO RIVER AS RECOGNIZED IN SAID ORDINANCE, SAID POINT BEING SOUTH 0 DEGREES 9 MINUTES 40 SECONDS WEST 475.69 FEET FROM THE NORTHWEST CORNER OF SAID BLOCK 2 OF KINZIE'S ADDITION TO CHICAGO; THENCE NORTH 63°02'40" EAST, ALONG SAID NORTHERLY DOCK LINE, 177.70 FEET; THENCE NORTH 22°24'30" WEST, 68.58 FEET; THENCE NORTH 67°35'30" EAST, 18.75 FEET; THENCE NORTH 22°24'30" WEST, 4.25 FEET; THENCE NORTH 67°35'30" EAST, 1.62 FEET; THENCE NORTH 22°24'30" WEST, 20.32 FEET; THENCE NORTH 89°53'30" WEST, 38.81 FEET; THENCE NORTH 00°06'25" EAST, 19.51 FEET; THENCE NORTH 89°53'21" WEST, 9.37 FEET TO THE POINT OF BEGINNING; THENCE SOUTH 00°06'39" WEST, 22.12 FEET; THENCE NORTH 89°50'11" WEST, 49.59 FEET; THENCE NORTH 00°06'39" EAST, 12.95 FEET; THENCE SOUTH 89°53'21" EAST, 15.38 FEET; THENCE NORTH 00°06'39" EAST, 9.12 FEET; THENCE SOUTH 89°53'21" EAST, 34.21 FEET TO THE POINT OF BEGINNING, IN COOK COUNTY, ILLINOIS.

PARCEL HB02

THAT PART OF LOTS 1 TO 4, BOTH INCLUSIVE, IN COUNTY CLERK'S SUBDIVISION OF LOTS 1 TO 4 IN BLOCK 2 KINZIE'S ADDITION TO CHICAGO IN FRACTIONAL SECTION 10, TOWNSHIP 39 NORTH, RANGE 14, EAST OF THE THIRD PRINCIPAL MERIDIAN, TOGETHER WITH THE VACATED 18 FOOT ALLEY WHICH LIES SOUTHEAST OF AND ADJOINING SAID LOTS, ALL TAKEN AS A TRACT, LYING BELOW A HORIZONTAL PLANE HAVING AN ELEVATION OF 60.81 FEET, CHICAGO

UNOFFICIAL COPY

CITY DATUM AND LYING ABOVE A HORIZONTAL PLANE HAVING AN ELEVATION OF 30.57 FEET, CHICAGO CITY DATUM AND LYING WITHIN ITS HORIZONTAL BOUNDARY PROJECT VERTICALLY AND DESCRIBED AS FOLLOWS: COMMENCING AT THE NORTHWEST CORNER OF BLOCK 2 IN KINZIE'S ADDITION, AFORESAID; THENCE SOUTH 00°09'40" WEST, ALONG THE EAST LINE OF NORTH STATE STREET AS RECOGNIZED IN THE WABASH AVENUE BRIDGE ORDINANCE PASSED BY THE CITY COUNCIL OF THE CITY OF CHICAGO ON JULY 29, 1930, 140.77 FEET; THENCE SOUTH 89°46'43" EAST, 51.70 FEET TO THE POINT OF BEGINNING; THENCE SOUTH 89°46'43" EAST, 8.04 FEET; THENCE SOUTH 00°13'17" WEST, 10.65 FEET; THENCE NORTH 89°43'24" WEST, 8.04 FEET; THENCE NORTH 00°13'17" EAST, 10.64 FEET TO THE POINT OF BEGINNING, IN COOK COUNTY, ILLINOIS.

PARCEL HB05

THAT PART OF LOTS 1 TO 4, BOTH INCLUSIVE, IN COUNTY CLERK'S SUBDIVISION OF LOTS 1 TO 4 IN BLOCK 2 KINZIE'S ADDITION TO CHICAGO IN FRACTIONAL SECTION 10, TOWNSHIP 39 NORTH, RANGE 14, EAST OF THE THIRD PRINCIPAL MERIDIAN, TOGETHER WITH THE VACATED 18 FOOT ALLEY WHICH LIES SOUTHEAST OF AND ADJOINING SAID LOTS, ALL TAKEN AS A TRACT, LYING BELOW A HORIZONTAL PLANE HAVING AN ELEVATION OF 60.81 FEET, CHICAGO CITY DATUM AND LYING ABOVE A HORIZONTAL PLANE HAVING AN ELEVATION OF 30.57 FEET, CHICAGO CITY DATUM AND LYING WITHIN ITS HORIZONTAL BOUNDARY PROJECT VERTICALLY AND DESCRIBED AS FOLLOWS: COMMENCING AT THE NORTHWEST CORNER OF BLOCK 2 IN KINZIE'S ADDITION, AFORESAID; THENCE SOUTH 00°09'40" WEST, ALONG THE EAST LINE OF NORTH STATE STREET AS RECOGNIZED IN THE WABASH AVENUE BRIDGE ORDINANCE PASSED BY THE CITY COUNCIL OF THE CITY OF CHICAGO ON JULY 29, 1930, 67.98 FEET; THENCE SOUTH 89°47'02" EAST, 43.51 FEET TO THE POINT OF BEGINNING; THENCE SOUTH 89°47'02" EAST, 49.78 FEET; THENCE SOUTH 00°02'08" WEST, 11.16 FEET; THENCE NORTH 89°54'30" WEST, 49.89 FEET; THENCE NORTH 00°35'35" EAST, 11.27 FEET TO THE POINT OF BEGINNING, IN COOK COUNTY, ILLINOIS.

PARCEL HB06

THAT PART OF BLOCK 2 TOGETHER WITH THAT PART OF WATER LOTS 2 TO 8, BOTH INCLUSIVE, IN KINZIE'S ADDITION TO CHICAGO IN FRACTIONAL SECTION 10, TOWNSHIP 39 NORTH, RANGE 14, EAST OF THE THIRD PRINCIPAL MERIDIAN, TOGETHER WITH THAT PART OF VACATED CARROLL AVENUE (FORMERLY KNOWN AS NEW NORTH WATER STREET) TOGETHER WITH THAT PART OF VACATED NORTH WATER STREET IN THE CITY OF CHICAGO, ALL TAKEN AS A TRACT, LYING BELOW A HORIZONTAL PLANE HAVING AN ELEVATION OF 60.81 FEET, CHICAGO CITY DATUM AND LYING ABOVE A HORIZONTAL PLANE HAVING AN ELEVATION OF 30.57 FEET, CHICAGO CITY DATUM AND LYING WITHIN ITS HORIZONTAL BOUNDARY PROJECT VERTICALLY AND DESCRIBED AS FOLLOWS: COMMENCING AT THE POINT OF INTERSECTION OF THE SOUTHEASTERLY LINE OF THE VACATED 18 FOOT ALLEY WHICH LIES SOUTHEAST OF AND ADJOINING LOTS 1 TO 4, BOTH INCLUSIVE, IN COUNTY CLERK'S SUBDIVISION OF LOTS 1 TO 4

UNOFFICIAL COPY

IN BLOCK 2 KINZIE'S ADDITION TO CHICAGO, AFORESAID, WITH THE EAST LINE OF NORTH STATE STREET AS RECOGNIZED IN THE WABASH AVENUE BRIDGE ORDINANCE PASSED BY THE CITY COUNCIL OF THE CITY OF CHICAGO ON JULY 29, 1930; THENCE SOUTH 00°09'40" WEST, ALONG THE EAST LINE OF NORTH STATE STREET, AFORESAID, 252.53 FEET TO ITS POINT OF INTERSECTION WITH THE PRESENT NORTHERLY DOCK LINE OF THE CHICAGO RIVER AS RECOGNIZED IN SAID ORDINANCE, SAID POINT BEING SOUTH 0 DEGREES 9 MINUTES 40 SECONDS WEST 475.69 FEET FROM THE NORTHWEST CORNER OF SAID BLOCK 2 OF KINZIE'S ADDITION TO CHICAGO; THENCE NORTH 63°02'40" EAST, ALONG SAID NORTHERLY DOCK LINE, 177.70 FEET; THENCE NORTH 22°24'30" WEST, 68.58 FEET; THENCE NORTH 67°35'30" EAST, 18.75 FEET; THENCE NORTH 22°24'30" WEST, 4.25 FEET; THENCE NORTH 67°35'30" EAST, 1.62 FEET; THENCE NORTH 22°24'30" WEST, 20.32 FEET; THENCE NORTH 89°53'30" WEST, 38.81 FEET; THENCE NORTH 00°06'25" EAST, 19.51 FEET; THENCE NORTH 89°53'21" WEST, 9.37 FEET; THENCE SOUTH 00°06'39" WEST, 22.12 FEET; THENCE NORTH 89°50'11" WEST, 49.59 FEET; THENCE NORTH 00°06'39" EAST, 12.95 FEET; THENCE SOUTH 89°53'21" EAST, 15.38 FEET; THENCE NORTH 00°06'39" EAST, 20.41 FEET TO THE POINT OF BEGINNING; THENCE NORTH 00°06'39" EAST, 9.35 FEET; THENCE SOUTH 89°54'21" EAST, 34.20 FEET; THENCE SOUTH 00°04'36" WEST, 9.37 FEET; THENCE NORTH 89°53'19" WEST, 34.21 FEET TO THE POINT OF BEGINNING, IN COOK COUNTY, ILLINOIS.

PARCEL HB07

THAT PART OF BLOCK 2 TOGETHER WITH THAT PART OF WATER LOTS 2 TO 8, BOTH INCLUSIVE, IN KINZIE'S ADDITION TO CHICAGO IN FRACTIONAL SECTION 10, TOWNSHIP 39 NORTH, RANGE 14, EAST OF THE THIRD PRINCIPAL MERIDIAN, TOGETHER WITH THAT PART OF VACATED CARROLL AVENUE (FORMERLY KNOWN AS NEW NORTH WATER STREET) TOGETHER WITH THAT PART OF VACATED NORTH WATER STREET IN THE CITY OF CHICAGO, ALL TAKEN AS A TRACT, LYING BELOW A HORIZONTAL PLANE HAVING AN ELEVATION OF 56.40 FEET, CHICAGO CITY DATUM AND LYING ABOVE A HORIZONTAL PLANE HAVING AN ELEVATION OF 30.57 FEET, CHICAGO CITY DATUM AND LYING WITHIN ITS HORIZONTAL BOUNDARY PROJECT VERTICALLY AND DESCRIBED AS FOLLOWS: COMMENCING AT THE POINT OF INTERSECTION OF THE SOUTHEASTERLY LINE OF THE VACATED 18 FOOT ALLEY WHICH LIES SOUTHEAST OF AND ADJOINING LOTS 1 TO 4, BOTH INCLUSIVE, IN COUNTY CLERK'S SUBDIVISION OF LOTS 1 TO 4 IN BLOCK 2 KINZIE'S ADDITION TO CHICAGO, AFORESAID, WITH THE EAST LINE OF NORTH STATE STREET AS RECOGNIZED IN THE WABASH AVENUE BRIDGE ORDINANCE PASSED BY THE CITY COUNCIL OF THE CITY OF CHICAGO ON JULY 29, 1930; THENCE SOUTH 00°09'40" WEST, ALONG THE EAST LINE OF NORTH STATE STREET, AFORESAID, 252.53 FEET TO ITS POINT OF INTERSECTION WITH THE PRESENT NORTHERLY DOCK LINE OF THE CHICAGO RIVER AS RECOGNIZED IN SAID ORDINANCE, SAID POINT BEING SOUTH 0 DEGREES 9 MINUTES 40 SECONDS WEST 475.69 FEET FROM THE NORTHWEST CORNER OF SAID BLOCK 2 OF KINZIE'S ADDITION TO CHICAGO; THENCE NORTH 63°02'40" EAST, ALONG SAID NORTHERLY DOCK LINE, 177.70 FEET; THENCE NORTH 22°24'30" WEST, 68.58 FEET;

UNOFFICIAL COPY

THENCE NORTH 67°35'30" EAST, 18.75 FEET; THENCE NORTH 22°24'30" WEST, 4.25 FEET; THENCE NORTH 67°35'30" EAST, 1.62 FEET; THENCE NORTH 22°24'30" WEST, 20.32 FEET TO THE POINT OF BEGINNING; THENCE NORTH 89°53'30" WEST, 38.81 FEET; THENCE NORTH 00°06'25" EAST, 19.51 FEET; THENCE NORTH 89°53'21" WEST, 43.58 FEET; THENCE NORTH 00°06'39" EAST, 11.29 FEET; THENCE SOUTH 89°53'19" EAST, 50.56 FEET; THENCE SOUTH 00°06'25" WEST, 20.78 FEET; THENCE SOUTH 89°53'30" EAST, 27.68 FEET; THENCE SOUTH 22°24'30" EAST, 10.85 FEET TO THE POINT OF BEGINNING, IN COOK COUNTY, ILLINOIS.

PARCEL HC13

THAT PART OF LOTS 1 TO 4, BOTH INCLUSIVE, IN COUNTY CLERK'S SUBDIVISION OF LOTS 1 TO 4 IN BLOCK 2 KINZIE'S ADDITION TO CHICAGO IN FRACTIONAL SECTION 10, TOWNSHIP 39 NORTH, RANGE 14, EAST OF THE THIRD PRINCIPAL MERIDIAN, TOGETHER WITH THE VACATED 18 FOOT ALLEY WHICH LIES SOUTHEAST OF AND ADJOINING SAID LOTS, ALL TAKEN AS A TRACT, LYING BELOW A HORIZONTAL PLANE HAVING AN ELEVATION OF 74.32 FEET, CHICAGO CITY DATUM AND LYING ABOVE A HORIZONTAL PLANE HAVING AN ELEVATION OF 60.81 FEET, CHICAGO CITY DATUM AND LYING WITHIN ITS HORIZONTAL BOUNDARY PROJECT VERTICALLY AND DESCRIBED AS FOLLOWS: COMMENCING AT THE NORTHWEST CORNER OF BLOCK 2 IN KINZIE'S ADDITION, AFORESAID; THENCE SOUTH 89°24'20" EAST, ALONG THE NORTH LINE THEREOF, 240.67 FEET TO ITS POINT OF INTERSECTION WITH THE SOUTHEASTERLY LINE OF THE VACATED 18 FOOT ALLEY, AFORESAID; THENCE SOUTH 47°33'19" WEST, ALONG THE SOUTHEASTERLY LINE OF SAID VACATED ALLEY, 149.25 FEET TO THE POINT OF BEGINNING; THENCE SOUTH 47°33'19" WEST, ALONG THE SOUTHEASTERLY LINE OF SAID VACATED ALLEY, 52.45 FEET; THENCE NORTH 00°22'29" EAST, 2.06 FEET; THENCE NORTH 89°29'55" WEST, 2.41 FEET; THENCE NORTH 00°22'29" EAST, 4.36 FEET; THENCE NORTH 89°27'33" WEST, 42.77 FEET; THENCE SOUTH 00°37'44" WEST, 19.65 FEET; THENCE SOUTH 89°30'23" EAST, 5.42 FEET; THENCE NORTH 00°22'29" EAST, 10.48 FEET; THENCE SOUTH 89°46'43" EAST, 7.12 FEET; THENCE SOUTH 00°22'29" WEST, 10.51 FEET; THENCE SOUTH 89°30'01" EAST, 18.52 FEET TO ITS POINT OF INTERSECTION WITH THE SOUTHEASTERLY LINE OF THE VACATED 18 FOOT ALLEY, AFORESAID; THENCE SOUTH 47°33'19" WEST, ALONG THE SOUTHEASTERLY LINE OF SAID VACATED ALLEY, 14.57 FEET; THENCE NORTH 89°29'55" WEST, 20.29 FEET; THENCE SOUTH 00°22'29" WEST, 10.34 FEET; THENCE SOUTH 89°29'55" EAST, 2.41 FEET; THENCE NORTH 00°22'29" EAST, 1.46 FEET; THENCE SOUTH 89°41'05" EAST, 8.34 FEET TO ITS POINT OF INTERSECTION WITH THE SOUTHEASTERLY LINE OF THE VACATED 18 FOOT ALLEY, AFORESAID; THENCE SOUTH 47°33'19" WEST, ALONG THE SOUTHEASTERLY LINE OF SAID VACATED ALLEY, 70.39 FEET; THENCE NORTH 00°11'22" EAST, 169.40 FEET; THENCE SOUTH 89°49'06" EAST, 124.91 FEET; THENCE SOUTH 00°10'32" WEST, 54.41 FEET TO THE POINT OF BEGINNING, (EXCEPT THEREFROM THAT PART THEREOF DESCRIBED AS FOLLOWS:

PARCEL CC09

UNOFFICIAL COPY

THAT PART OF LOTS 1 TO 4, BOTH INCLUSIVE, IN COUNTY CLERK'S SUBDIVISION OF LOTS 1 TO 4 IN BLOCK 2 KINZIE'S ADDITION TO CHICAGO IN FRACTIONAL SECTION 10, TOWNSHIP 39 NORTH, RANGE 14, EAST OF THE THIRD PRINCIPAL MERIDIAN, TOGETHER WITH THE VACATED 18 FOOT ALLEY WHICH LIES SOUTHEAST OF AND ADJOINING SAID LOTS, ALL TAKEN AS A TRACT, LYING BELOW A HORIZONTAL PLANE HAVING AN ELEVATION OF 74.32 FEET, CHICAGO CITY DATUM AND LYING ABOVE A HORIZONTAL PLANE HAVING AN ELEVATION OF 60.81 FEET, CHICAGO CITY DATUM AND LYING WITHIN ITS HORIZONTAL BOUNDARY PROJECT VERTICALLY AND DESCRIBED AS FOLLOWS: COMMENCING AT THE NORTHWEST CORNER OF BLOCK 2 IN KINZIE'S ADDITION, AFORESAID; THENCE SOUTH 00°09'40" WEST, ALONG THE EAST LINE OF NORTH STATE STREET, 101.35 FEET; THENCE SOUTH 89°27'33" EAST, 48.84 FEET TO THE POINT OF BEGINNING; THENCE SOUTH 89°27'33" EAST, 40.98 FEET; THENCE SOUTH 00°22'29" WEST, 17.99 FEET; THENCE NORTH 89°27'33" WEST, 40.86 FEET; THENCE NORTH 00°00'22" EAST, 17.99 FEET TO THE POINT OF BEGINNING; ALSO EXCEPT THEREFROM,

PARCEL CC10

THAT PART OF LOTS 1 TO 4, BOTH INCLUSIVE, IN COUNTY CLERK'S SUBDIVISION OF LOTS 1 TO 4 IN BLOCK 2 KINZIE'S ADDITION TO CHICAGO IN FRACTIONAL SECTION 10, TOWNSHIP 39 NORTH, RANGE 14, EAST OF THE THIRD PRINCIPAL MERIDIAN, TOGETHER WITH THE VACATED 18 FOOT ALLEY WHICH LIES SOUTHEAST OF AND ADJOINING SAID LOTS, ALL TAKEN AS A TRACT, LYING BELOW A HORIZONTAL PLANE HAVING AN ELEVATION OF 74.32 FEET, CHICAGO CITY DATUM AND LYING ABOVE A HORIZONTAL PLANE HAVING AN ELEVATION OF 60.81 FEET, CHICAGO CITY DATUM AND LYING WITHIN ITS HORIZONTAL BOUNDARY PROJECT VERTICALLY AND DESCRIBED AS FOLLOWS: COMMENCING AT THE NORTHWEST CORNER OF BLOCK 2 IN KINZIE'S ADDITION, AFORESAID; THENCE SOUTH 00°09'40" WEST, ALONG THE EAST LINE OF NORTH STATE STREET, 79.51 FEET; THENCE SOUTH 89°33'06" EAST, 46.97 FEET TO THE POINT OF BEGINNING; THENCE SOUTH 89°33'06" EAST, 16.42 FEET; THENCE NORTH 00°00'22" EAST, 5.67 FEET; THENCE SOUTH 89°33'06" EAST, 9.87 FEET; THENCE SOUTH 00°00'22" WEST, 5.67 FEET; THENCE SOUTH 89°33'06" EAST, 13.13 FEET; THENCE SOUTH 00°00'22" WEST, 2.60 FEET; THENCE SOUTH 89°33'06" EAST, 5.85 FEET; THENCE SOUTH 00°00'22" WEST, 7.48 FEET; THENCE NORTH 89°33'06" WEST, 45.37 FEET; THENCE NORTH 00°32'56" EAST, 10.08 FEET TO THE POINT OF BEGINNING), IN COOK COUNTY, ILLINOIS.

PARCEL HC14

THAT PART OF BLOCK 2 TOGETHER WITH THAT PART OF WATER LOTS 2 TO 8, BOTH INCLUSIVE, IN KINZIE'S ADDITION TO CHICAGO IN FRACTIONAL SECTION 10, TOWNSHIP 39 NORTH, RANGE 14, EAST OF THE THIRD PRINCIPAL MERIDIAN, TOGETHER WITH THAT PART OF VACATED CARROLL AVENUE (FORMERLY KNOWN AS NEW NORTH WATER STREET) TOGETHER WITH THAT PART OF VACATED NORTH WATER STREET IN THE CITY OF CHICAGO, ALL TAKEN AS A TRACT, LYING BELOW A HORIZONTAL PLANE HAVING AN ELEVATION OF 74.32

UNOFFICIAL COPY

FEET, CHICAGO CITY DATUM AND LYING ABOVE A HORIZONTAL PLANE HAVING AN ELEVATION OF 60.81 FEET, CHICAGO CITY DATUM AND LYING WITHIN ITS HORIZONTAL BOUNDARY PROJECT VERTICALLY AND DESCRIBED AS FOLLOWS: COMMENCING AT THE POINT OF INTERSECTION OF THE SOUTHEASTERLY LINE OF THE VACATED 18 FOOT ALLEY WHICH LIES SOUTHEAST OF AND ADJOINING LOTS 1 TO 4, BOTH INCLUSIVE, IN COUNTY CLERK'S SUBDIVISION OF LOTS 1 TO 4 IN BLOCK 2 KINZIE'S ADDITION TO CHICAGO, AFORESAID, WITH THE EAST LINE OF NORTH STATE STREET AS RECOGNIZED IN THE WABASH AVENUE BRIDGE ORDINANCE PASSED BY THE CITY COUNCIL OF THE CITY OF CHICAGO ON JULY 29, 1930; THENCE SOUTH $00^{\circ}09'40''$ WEST, ALONG THE EAST LINE OF NORTH STATE STREET, AFORESAID, 252.53 FEET TO ITS POINT OF INTERSECTION WITH THE PRESENT NORTHERLY DOCK LINE OF THE CHICAGO RIVER AS RECOGNIZED IN SAID ORDINANCE, SAID POINT BEING SOUTH 0 DEGREES 9 MINUTES 40 SECONDS WEST 475.69 FEET FROM THE NORTHWEST CORNER OF SAID BLOCK 2 OF KINZIE'S ADDITION TO CHICAGO; THENCE NORTH $63^{\circ}02'40''$ EAST, ALONG SAID NORTHERLY DOCK LINE, 177.70 FEET; THENCE NORTH $22^{\circ}24'30''$ WEST, 68.58 FEET; THENCE NORTH $67^{\circ}35'30''$ EAST, 18.75 FEET; THENCE NORTH $22^{\circ}24'30''$ WEST, 4.25 FEET; THENCE NORTH $67^{\circ}35'30''$ EAST, 1.62 FEET; THENCE NORTH $22^{\circ}24'30''$ WEST, 34.47 FEET; THENCE NORTH $00^{\circ}09'40''$ EAST, ALONG A LINE PARALLEL WITH AND 135.80 FEET (BY RECTANGULAR MEASUREMENT) EAST OF THE AFORESAID EAST LINE OF NORTH STATE STREET, 116.51 FEET; THENCE SOUTH $53^{\circ}26'39''$ WEST, 5.22 FEET TO A POINT 131.61 FEET (MEASURED PERPENDICULARLY) EAST FROM SAID EAST LINE OF NORTH STATE STREET; THENCE NORTH $00^{\circ}09'40''$ EAST, PARALLEL WITH THE AFORESAID EAST LINE OF NORTH STATE STREET, 10.74 FEET; THENCE NORTH $32^{\circ}10'50''$ EAST, 92.11 FEET TO A POINT WHICH IS 98.75 FEET SOUTHWESTERLY (MEASURED ALONG THE LINE SOUTH 32 DEGREES 10 MINUTES 50 SECONDS WEST) FROM SAID POINT IN THE SOUTH LINE OF EAST KINZIE STREET WHICH POINT IS 232.81 FEET EAST OF THE NORTHWEST CORNER OF SAID BLOCK 2 OF KINZIE'S ADDITION TO CHICAGO; THENCE NORTH $47^{\circ}42'36''$ EAST, 66.93 FEET; THENCE NORTHEASTERLY 59.35 FEET ALONG THE ARC OF A CIRCLE, HAVING A RADIUS OF 728.78 FEET, CONCAVE SOUTHEASTERLY, AND WHOSE CHORD BEARS NORTH $50^{\circ}02'35''$ EAST A DISTANCE OF 59.34 FEET TO A POINT ON THE SOUTH LINE OF EAST KINZIE STREET WHICH POINT IS 275.21 FEET EAST OF THE NORTHWEST CORNER OF SAID BLOCK 2 OF KINZIE'S ADDITION TO CHICAGO; THENCE NORTH $89^{\circ}24'20''$ WEST, ALONG THE NORTH LINE OF BLOCK 2, AFORESAID, 34.54 FEET TO ITS POINT OF INTERSECTION WITH THE SOUTHEASTERLY LINE OF THE VACATED 18 FOOT ALLEY, AFORESAID; THENCE SOUTH $47^{\circ}33'19''$ WEST, ALONG THE SOUTHEASTERLY LINE OF SAID VACATED ALLEY, 149.25 FEET TO THE POINT OF BEGINNING; THENCE SOUTH $47^{\circ}33'19''$ WEST, ALONG THE SOUTHEASTERLY LINE OF SAID VACATED ALLEY, 52.45 FEET; THENCE SOUTH $00^{\circ}22'29''$ WEST, 7.76 FEET; THENCE NORTH $89^{\circ}29'55''$ WEST, 6.94 FEET; THENCE SOUTH $00^{\circ}22'29''$ WEST, 5.44 FEET; THENCE NORTH $89^{\circ}30'01''$ WEST, 7.27 FEET TO ITS POINT OF INTERSECTION WITH THE SOUTHEASTERLY LINE OF THE VACATED 18 FOOT ALLEY, AFORESAID; THENCE SOUTH $47^{\circ}33'19''$ WEST, ALONG THE SOUTHEASTERLY LINE OF SAID VACATED ALLEY, 14.57 FEET;

UNOFFICIAL COPY

THENCE SOUTH 89°29'55" EAST, 24.94 FEET; THENCE SOUTH 00°00'00" WEST, 12.08 FEET; THENCE NORTH 89°29'55" WEST, 5.09 FEET; THENCE NORTH 00°00'00" EAST, 3.32 FEET; THENCE NORTH 89°41'05" WEST, 29.44 FEET TO ITS POINT OF INTERSECTION WITH THE SOUTHEASTERLY LINE OF THE VACATED 18 FOOT ALLEY, AFORESAID; THENCE SOUTH 47°33'19" WEST, ALONG THE SOUTHEASTERLY LINE OF SAID VACATED ALLEY, 70.39 FEET; THENCE SOUTH 00°11'22" WEST, 105.46 FEET; THENCE SOUTH 89°50'13" EAST, 124.98 FEET; THENCE NORTH 00°10'32" EAST, 220.41 FEET TO THE POINT OF BEGINNING, (EXCEPT THEREFROM THAT PART THEREOF DESCRIBED AS FOLLOWS:

PARCEL CC01

THAT PART OF BLOCK 2 TOGETHER WITH THAT PART OF WATER LOTS 2 TO 8, BOTH INCLUSIVE, IN KINZIE'S ADDITION TO CHICAGO IN FRACTIONAL SECTION 10, TOWNSHIP 39 NORTH, RANGE 14, EAST OF THE THIRD PRINCIPAL MERIDIAN, TOGETHER WITH THAT PART OF VACATED CARROLL AVENUE (FORMERLY KNOWN AS NEW NORTH WATER STREET) TOGETHER WITH THAT PART OF VACATED NORTH WATER STREET IN THE CITY OF CHICAGO, ALL TAKEN AS A TRACT, LYING BELOW A HORIZONTAL PLANE HAVING AN ELEVATION OF 74.32 FEET, CHICAGO CITY DATUM AND LYING ABOVE A HORIZONTAL PLANE HAVING AN ELEVATION OF 60.81 FEET, CHICAGO CITY DATUM AND LYING WITHIN ITS HORIZONTAL BOUNDARY PROJECT VERTICALLY AND DESCRIBED AS FOLLOWS: COMMENCING AT THE POINT OF INTERSECTION OF THE SOUTHEASTERLY LINE OF THE VACATED 18 FOOT ALLEY WHICH LIES SOUTHEAST OF AND ADJOINING LOTS 1 TO 4, BOTH INCLUSIVE, IN COUNTY CLERK'S SUBDIVISION OF LOTS 1 TO 4 IN BLOCK 2 KINZIE'S ADDITION TO CHICAGO, AFORESAID, WITH THE EAST LINE OF NORTH STATE STREET AS RECOGNIZED IN THE WABASH AVENUE BRIDGE ORDINANCE PASSED BY THE CITY COUNCIL OF THE CITY OF CHICAGO ON JULY 29, 1930; THENCE SOUTH 00°09'40" WEST, ALONG THE EAST LINE OF NORTH STATE STREET, AFORESAID, 74.33 FEET; THENCE SOUTH 89°46'15" EAST, 63.34 FEET TO THE POINT OF BEGINNING; THENCE NORTH 00°13'45" EAST, 6.87 FEET; THENCE SOUTH 89°44'31" EAST, 9.98 FEET; THENCE SOUTH 00°13'45" WEST, 6.86 FEET; THENCE NORTH 89°46'15" WEST, 9.98 FEET TO THE POINT OF BEGINNING; ALSO EXCEPT,

PARCEL CC02

THAT PART OF BLOCK 2 TOGETHER WITH THAT PART OF WATER LOTS 2 TO 8, BOTH INCLUSIVE, IN KINZIE'S ADDITION TO CHICAGO IN FRACTIONAL SECTION 10, TOWNSHIP 39 NORTH, RANGE 14, EAST OF THE THIRD PRINCIPAL MERIDIAN, TOGETHER WITH THAT PART OF VACATED CARROLL AVENUE (FORMERLY KNOWN AS NEW NORTH WATER STREET) TOGETHER WITH THAT PART OF VACATED NORTH WATER STREET IN THE CITY OF CHICAGO, ALL TAKEN AS A TRACT, LYING BELOW A HORIZONTAL PLANE HAVING AN ELEVATION OF 74.32 FEET, CHICAGO CITY DATUM AND LYING ABOVE A HORIZONTAL PLANE HAVING AN ELEVATION OF 60.81 FEET, CHICAGO CITY DATUM AND LYING WITHIN ITS HORIZONTAL BOUNDARY PROJECT VERTICALLY AND DESCRIBED AS FOLLOWS: COMMENCING AT THE POINT OF INTERSECTION OF THE SOUTHEASTERLY LINE OF THE VACATED 18 FOOT ALLEY WHICH LIES SOUTHEAST OF AND ADJOINING

UNOFFICIAL COPY

LOTS 1 TO 4, BOTH INCLUSIVE, IN COUNTY CLERK'S SUBDIVISION OF LOTS 1 TO 4 IN BLOCK 2 KINZIE'S ADDITION TO CHICAGO, AFORESAID, WITH THE EAST LINE OF NORTH STATE STREET AS RECOGNIZED IN THE WABASH AVENUE BRIDGE ORDINANCE PASSED BY THE CITY COUNCIL OF THE CITY OF CHICAGO ON JULY 29, 1930; THENCE SOUTH 00°09'40" WEST, ALONG THE EAST LINE OF NORTH STATE STREET, AFORESAID, 58.12 FEET; THENCE SOUTH 89°42'17" EAST, 46.91 FEET TO THE POINT OF BEGINNING; THENCE SOUTH 89°42'17" EAST, 11.60 FEET; THENCE SOUTH 00°13'45" WEST, 9.27 FEET; THENCE NORTH 89°44'32" WEST, 11.60 FEET; THENCE NORTH 00°13'45" EAST, 9.28 FEET TO THE POINT OF BEGINNING; ALSO EXCEPT,

PARCEL CC03

THAT PART OF BLOCK 2 TOGETHER WITH THAT PART OF WATER LOTS 2 TO 8, BOTH INCLUSIVE, IN KINZIE'S ADDITION TO CHICAGO IN FRACTIONAL SECTION 10, TOWNSHIP 39 NORTH, RANGE 14, EAST OF THE THIRD PRINCIPAL MERIDIAN, TOGETHER WITH THAT PART OF VACATED CARROLL AVENUE (FORMERLY KNOWN AS NEW NORTH WATER STREET) TOGETHER WITH THAT PART OF VACATED NORTH WATER STREET IN THE CITY OF CHICAGO, ALL TAKEN AS A TRACT, LYING BELOW A HORIZONTAL PLANE HAVING AN ELEVATION OF 74.32 FEET, CHICAGO CITY DATUM AND LYING ABOVE A HORIZONTAL PLANE HAVING AN ELEVATION OF 60.81 FEET, CHICAGO CITY DATUM AND LYING WITHIN ITS HORIZONTAL BOUNDARY PROJECT VERTICALLY AND DESCRIBED AS FOLLOWS: COMMENCING AT THE POINT OF INTERSECTION OF THE SOUTHEASTERLY LINE OF THE VACATED 18 FOOT ALLEY WHICH LIES SOUTHEAST OF AND ADJOINING LOTS 1 TO 4, BOTH INCLUSIVE, IN COUNTY CLERK'S SUBDIVISION OF LOTS 1 TO 4 IN BLOCK 2 KINZIE'S ADDITION TO CHICAGO, AFORESAID, WITH THE EAST LINE OF NORTH STATE STREET AS RECOGNIZED IN THE WABASH AVENUE BRIDGE ORDINANCE PASSED BY THE CITY COUNCIL OF THE CITY OF CHICAGO ON JULY 29, 1930; THENCE SOUTH 00°09'40" WEST, ALONG THE EAST LINE OF NORTH STATE STREET, AFORESAID, 58.12 FEET; THENCE SOUTH 89°42'17" EAST, 87.59 FEET TO THE POINT OF BEGINNING; THENCE SOUTH 89°42'17" EAST, 4.68 FEET; THENCE SOUTH 00°13'45" WEST, 9.25 FEET; THENCE NORTH 89°44'30" WEST, 4.68 FEET; THENCE NORTH 00°13'45" EAST, 9.25 FEET TO THE POINT OF BEGINNING; ALSO EXCEPT,

PARCEL CC04

THAT PART OF BLOCK 2 TOGETHER WITH THAT PART OF WATER LOTS 2 TO 8, BOTH INCLUSIVE, IN KINZIE'S ADDITION TO CHICAGO IN FRACTIONAL SECTION 10, TOWNSHIP 39 NORTH, RANGE 14, EAST OF THE THIRD PRINCIPAL MERIDIAN, TOGETHER WITH THAT PART OF VACATED CARROLL AVENUE (FORMERLY KNOWN AS NEW NORTH WATER STREET) TOGETHER WITH THAT PART OF VACATED NORTH WATER STREET IN THE CITY OF CHICAGO, ALL TAKEN AS A TRACT, LYING BELOW A HORIZONTAL PLANE HAVING AN ELEVATION OF 74.32 FEET, CHICAGO CITY DATUM AND LYING ABOVE A HORIZONTAL PLANE HAVING AN ELEVATION OF 60.81 FEET, CHICAGO CITY DATUM AND LYING WITHIN ITS HORIZONTAL BOUNDARY PROJECT VERTICALLY AND DESCRIBED AS FOLLOWS: COMMENCING AT THE POINT OF INTERSECTION OF THE SOUTHEASTERLY LINE

UNOFFICIAL COPY

OF THE VACATED 18 FOOT ALLEY WHICH LIES SOUTHEAST OF AND ADJOINING LOTS 1 TO 4, BOTH INCLUSIVE, IN COUNTY CLERK'S SUBDIVISION OF LOTS 1 TO 4 IN BLOCK 2 KINZIE'S ADDITION TO CHICAGO, AFORESAID, WITH THE EAST LINE OF NORTH STATE STREET AS RECOGNIZED IN THE WABASH AVENUE BRIDGE ORDINANCE PASSED BY THE CITY COUNCIL OF THE CITY OF CHICAGO ON JULY 29, 1930; THENCE SOUTH 00°09'40" WEST, ALONG THE EAST LINE OF NORTH STATE STREET, AFORESAID, 28.31 FEET; THENCE SOUTH 89°39'54" EAST, 48.84 FEET TO THE POINT OF BEGINNING; THENCE SOUTH 89°39'54" EAST, 40.92 FEET; THENCE SOUTH 00°20'06" WEST, 18.36 FEET; THENCE NORTH 89°39'54" WEST, 1.76 FEET; THENCE NORTH 00°20'06" EAST, 9.36 FEET; THENCE NORTH 89°44'30" WEST, 29.42 FEET; THENCE SOUTH 00°20'06" WEST, 9.32 FEET; THENCE NORTH 89°39'54" WEST, 9.74 FEET; THENCE NORTH 00°20'06" EAST, 18.36 FEET TO THE POINT OF BEGINNING, ALSO EXCEPT,

PARCEL CC05

THAT PART OF BLOCK 2 TOGETHER WITH THAT PART OF WATER LOTS 2 TO 8, BOTH INCLUSIVE, IN KINZIE'S ADDITION TO CHICAGO IN FRACTIONAL SECTION 10, TOWNSHIP 39 NORTH, RANGE 14, EAST OF THE THIRD PRINCIPAL MERIDIAN, TOGETHER WITH THAT PART OF VACATED CARROLL AVENUE (FORMERLY KNOWN AS NEW NORTH WATER STREET) TOGETHER WITH THAT PART OF VACATED NORTH WATER STREET IN THE CITY OF CHICAGO, ALL TAKEN AS A TRACT, LYING BELOW A HORIZONTAL PLANE HAVING AN ELEVATION OF 74.32 FEET, CHICAGO CITY DATUM AND LYING ABOVE A HORIZONTAL PLANE HAVING AN ELEVATION OF 60.81 FEET, CHICAGO CITY DATUM AND LYING WITHIN ITS HORIZONTAL BOUNDARY PROJECT VERTICALLY AND DESCRIBED AS FOLLOWS: COMMENCING AT THE POINT OF INTERSECTION OF THE SOUTHEASTERLY LINE OF THE VACATED 18 FOOT ALLEY WHICH LIES SOUTHEAST OF AND ADJOINING LOTS 1 TO 4, BOTH INCLUSIVE, IN COUNTY CLERK'S SUBDIVISION OF LOTS 1 TO 4 IN BLOCK 2 KINZIE'S ADDITION TO CHICAGO, AFORESAID, WITH THE EAST LINE OF NORTH STATE STREET AS RECOGNIZED IN THE WABASH AVENUE BRIDGE ORDINANCE PASSED BY THE CITY COUNCIL OF THE CITY OF CHICAGO ON JULY 29, 1930; THENCE SOUTH 00°09'40" WEST, ALONG THE EAST LINE OF NORTH STATE STREET, AFORESAID, 2.55 FEET; THENCE SOUTH 89°42'47" EAST, 47.13 FEET TO THE POINT OF BEGINNING; THENCE SOUTH 89°42'47" EAST, 45.10 FEET; THENCE SOUTH 00°25'50" WEST, 9.65 FEET; THENCE NORTH 89°37'31" WEST, 2.45 FEET; THENCE SOUTH 00°22'29" WEST, 4.16 FEET; THENCE NORTH 89°37'31" WEST, 42.64 FEET; THENCE NORTH 00°22'29" EAST, 13.74 FEET TO THE POINT OF BEGINNING, ALSO EXCEPT,

PARCEL CC06

THAT PART OF BLOCK 2 TOGETHER WITH THAT PART OF WATER LOTS 2 TO 8, BOTH INCLUSIVE, IN KINZIE'S ADDITION TO CHICAGO IN FRACTIONAL SECTION 10, TOWNSHIP 39 NORTH, RANGE 14, EAST OF THE THIRD PRINCIPAL MERIDIAN, TOGETHER WITH THAT PART OF VACATED CARROLL AVENUE (FORMERLY KNOWN AS NEW NORTH WATER STREET) TOGETHER WITH THAT PART OF VACATED NORTH WATER STREET IN THE CITY OF CHICAGO, ALL TAKEN AS A TRACT, LYING BELOW A HORIZONTAL PLANE HAVING AN ELEVATION OF 74.32

UNOFFICIAL COPY

FEET, CHICAGO CITY DATUM AND LYING ABOVE A HORIZONTAL PLANE HAVING AN ELEVATION OF 60.81 FEET, CHICAGO CITY DATUM AND LYING WITHIN ITS HORIZONTAL BOUNDARY PROJECT VERTICALLY AND DESCRIBED AS FOLLOWS: COMMENCING AT THE POINT OF INTERSECTION OF THE SOUTHEASTERLY LINE OF THE VACATED 18 FOOT ALLEY WHICH LIES SOUTHEAST OF AND ADJOINING LOTS 1 TO 4, BOTH INCLUSIVE, IN COUNTY CLERK'S SUBDIVISION OF LOTS 1 TO 4 IN BLOCK 2 KINZIE'S ADDITION TO CHICAGO, AFORESAID, WITH THE EAST LINE OF NORTH STATE STREET AS RECOGNIZED IN THE WABASH AVENUE BRIDGE ORDINANCE PASSED BY THE CITY COUNCIL OF THE CITY OF CHICAGO ON JULY 29, 1930; THENCE NORTH 47°33'19" EAST, ALONG THE SOUTHEASTERLY LINE OF SAID VACATED ALLEY, 35.73 FEET; THENCE SOUTH 89°42'47" EAST, 20.64 FEET TO THE POINT OF BEGINNING; THENCE SOUTH 89°42'47" EAST, 2.87 FEET; THENCE SOUTH 00°00'00" WEST, 1.83 FEET; THENCE SOUTH 89°48'43" EAST, 35.30 FEET; THENCE NORTH 00°00'00" EAST, 2.65 FEET; THENCE SOUTH 89°42'47" EAST, 7.01 FEET; THENCE SOUTH 00°00'00" WEST, 12.83 FEET; THENCE NORTH 89°42'47" WEST, 45.26 FEET; THENCE NORTH 00°22'29" EAST, 11.95 FEET TO THE POINT OF BEGINNING), IN COOK COUNTY, ILLINOIS.

PARCEL HD13

THAT PART OF LOTS 1 TO 4, BOTH INCLUSIVE, IN COUNTY CLERK'S SUBDIVISION OF LOTS 1 TO 4 IN BLOCK 2 KINZIE'S ADDITION TO CHICAGO IN FRACTIONAL SECTION 10, TOWNSHIP 39 NORTH, RANGE 14, EAST OF THE THIRD PRINCIPAL MERIDIAN, TOGETHER WITH THE VACATED 18 FOOT ALLEY WHICH LIES SOUTHEAST OF AND ADJOINING SAID LOTS, ALL TAKEN AS A TRACT, LYING BELOW A HORIZONTAL PLANE HAVING AN ELEVATION OF 86.64 FEET, CHICAGO CITY DATUM AND LYING ABOVE A HORIZONTAL PLANE HAVING AN ELEVATION OF 74.32 FEET, CHICAGO CITY DATUM AND LYING WITHIN ITS HORIZONTAL BOUNDARY PROJECT VERTICALLY AND DESCRIBED AS FOLLOWS: COMMENCING AT THE NORTHWEST CORNER OF BLOCK 2 IN KINZIE'S ADDITION, AFORESAID; THENCE SOUTH 89°24'20" EAST, ALONG THE NORTH LINE THEREOF, 240.67 FEET TO ITS POINT OF INTERSECTION WITH THE SOUTHEASTERLY LINE OF THE VACATED 18 FOOT ALLEY, AFORESAID; THENCE SOUTH 47°33'19" WEST, ALONG THE SOUTHEASTERLY LINE OF SAID VACATED ALLEY, 149.25 FEET TO THE POINT OF BEGINNING; THENCE SOUTH 47°33'19" WEST, ALONG THE SOUTHEASTERLY LINE OF SAID VACATED ALLEY, 55.62 FEET; THENCE NORTH 00°17'28" EAST, 8.72 FEET; THENCE NORTH 89°42'32" WEST, 21.43 FEET; THENCE NORTH 00°17'28" EAST, 8.35 FEET; THENCE NORTH 89°42'32" WEST, 9.19 FEET; THENCE SOUTH 00°17'28" WEST, 8.58 FEET; THENCE NORTH 89°02'41" WEST, 12.08 FEET; THENCE SOUTH 00°17'28" WEST, 19.75 FEET; THENCE SOUTH 89°42'32" EAST, 5.25 FEET; THENCE NORTH 00°17'28" EAST, 10.69 FEET; THENCE SOUTH 89°46'43" EAST, 7.07 FEET; THENCE SOUTH 00°17'28" WEST, 10.46 FEET; THENCE SOUTH 89°42'32" EAST, 18.61 FEET TO ITS POINT OF INTERSECTION WITH THE SOUTHEASTERLY LINE OF THE VACATED 18 FOOT ALLEY, AFORESAID; THENCE SOUTH 47°33'19" WEST, ALONG THE SOUTHEASTERLY LINE OF SAID VACATED ALLEY, 14.94 FEET; THENCE NORTH 89°42'32" WEST, 19.95 FEET; THENCE SOUTH 00°17'28" WEST, 10.70 FEET;

UNOFFICIAL COPY

THENCE SOUTH 89°42'32" EAST, 8.37 FEET TO ITS POINT OF INTERSECTION WITH THE SOUTHEASTERLY LINE OF THE VACATED 18 FOOT ALLEY, AFORESAID; THENCE SOUTH 47°33'19" WEST, ALONG THE SOUTHEASTERLY LINE OF SAID VACATED ALLEY, 10.81 FEET; THENCE NORTH 89°42'32" WEST, 0.43 FEET; THENCE SOUTH 00°17'28" WEST, 0.40 FEET TO ITS POINT OF INTERSECTION WITH THE SOUTHEASTERLY LINE OF THE VACATED 18 FOOT ALLEY, AFORESAID; THENCE SOUTH 47°33'19" WEST, ALONG THE SOUTHEASTERLY LINE OF SAID VACATED ALLEY, 56.04 FEET; THENCE NORTH 00°11'22" EAST, 169.40 FEET; THENCE SOUTH 89°49'06" EAST, 124.91 FEET; THENCE SOUTH 00°10'32" WEST, 54.41 FEET TO THE POINT OF BEGINNING, (EXCEPT THEREFROM THAT PART THEREOF DESCRIBED AS FOLLOWS:

PARCEL CD08

THAT PART OF LOTS 1 TO 4, BOTH INCLUSIVE, IN COUNTY CLERK'S SUBDIVISION OF LOTS 1 TO 4 IN BLOCK 2 KINZIE'S ADDITION TO CHICAGO IN FRACTIONAL SECTION 10, TOWNSHIP 39 NORTH, RANGE 14, EAST OF THE THIRD PRINCIPAL MERIDIAN, TOGETHER WITH THE VACATED 18 FOOT ALLEY WHICH LIES SOUTHEAST OF AND ADJOINING SAID LOTS, ALL TAKEN AS A TRACT, LYING BELOW A HORIZONTAL PLANE HAVING AN ELEVATION OF 86.64 FEET, CHICAGO CITY DATUM AND LYING ABOVE A HORIZONTAL PLANE HAVING AN ELEVATION OF 74.32 FEET, CHICAGO CITY DATUM AND LYING WITHIN ITS HORIZONTAL BOUNDARY PROJECT VERTICALLY AND DESCRIBED AS FOLLOWS: COMMENCING AT THE NORTHWEST CORNER OF BLOCK 2 IN KINZIE'S ADDITION, AFORESAID; THENCE SOUTH 00°09'40" WEST, ALONG THE EAST LINE OF NORTH STATE STREET AS RECOGNIZED IN THE WABASH AVENUE BRIDGE ORDINANCE PASSED BY THE CITY COUNCIL OF THE CITY OF CHICAGO ON JULY 29, 1930, 101.78 FEET; THENCE SOUTH 89°49'28" EAST, 48.90 FEET TO THE POINT OF BEGINNING; THENCE SOUTH 89°49'28" EAST, 39.04 FEET; THENCE SOUTH 00°10'32" WEST, 17.85 FEET; THENCE NORTH 89°49'28" WEST, 39.04 FEET; THENCE NORTH 00°10'32" EAST, 17.85 FEET TO THE POINT OF BEGINNING; ALSO EXCEPT,

PARCEL CD09

THAT PART OF LOTS 1 TO 4, BOTH INCLUSIVE, IN COUNTY CLERK'S SUBDIVISION OF LOTS 1 TO 4 IN BLOCK 2 KINZIE'S ADDITION TO CHICAGO IN FRACTIONAL SECTION 10, TOWNSHIP 39 NORTH, RANGE 14, EAST OF THE THIRD PRINCIPAL MERIDIAN, TOGETHER WITH THE VACATED 18 FOOT ALLEY WHICH LIES SOUTHEAST OF AND ADJOINING SAID LOTS, ALL TAKEN AS A TRACT, LYING BELOW A HORIZONTAL PLANE HAVING AN ELEVATION OF 86.64 FEET, CHICAGO CITY DATUM AND LYING ABOVE A HORIZONTAL PLANE HAVING AN ELEVATION OF 74.32 FEET, CHICAGO CITY DATUM AND LYING WITHIN ITS HORIZONTAL BOUNDARY PROJECT VERTICALLY AND DESCRIBED AS FOLLOWS: COMMENCING AT THE NORTHWEST CORNER OF BLOCK 2 IN KINZIE'S ADDITION, AFORESAID; THENCE SOUTH 00°09'40" WEST, ALONG THE EAST LINE OF NORTH STATE STREET AS RECOGNIZED IN THE WABASH AVENUE BRIDGE ORDINANCE PASSED BY THE CITY COUNCIL OF THE CITY OF CHICAGO ON JULY 29, 1930, 77.14 FEET; THENCE NORTH 89°58'23" EAST, 46.99 FEET TO THE POINT OF BEGINNING; THENCE NORTH 89°58'23" EAST, 42.73 FEET; THENCE SOUTH 00°01'37" EAST, 12.85 FEET; THENCE

UNOFFICIAL COPY

SOUTH 89°58'23" WEST, 42.73 FEET; THENCE NORTH 00°00'47" WEST, 12.85 FEET TO THE POINT OF BEGINNING), IN COOK COUNTY, ILLINOIS.

PARCEL HD14

THAT PART OF BLOCK 2 TOGETHER WITH THAT PART OF WATER LOTS 2 TO 8, BOTH INCLUSIVE, IN KINZIE'S ADDITION TO CHICAGO IN FRACTIONAL SECTION 10, TOWNSHIP 39 NORTH, RANGE 14, EAST OF THE THIRD PRINCIPAL MERIDIAN, TOGETHER WITH THAT PART OF VACATED CARROLL AVENUE (FORMERLY KNOWN AS NEW NORTH WATER STREET) TOGETHER WITH THAT PART OF VACATED NORTH WATER STREET IN THE CITY OF CHICAGO, ALL TAKEN AS A TRACT, LYING BELOW A HORIZONTAL PLANE HAVING AN ELEVATION OF 86.64 FEET, CHICAGO CITY DATUM AND LYING ABOVE A HORIZONTAL PLANE HAVING AN ELEVATION OF 74.32 FEET, CHICAGO CITY DATUM AND LYING WITHIN ITS HORIZONTAL BOUNDARY PROJECT VERTICALLY AND DESCRIBED AS FOLLOWS: COMMENCING AT THE POINT OF INTERSECTION OF THE SOUTHEASTERLY LINE OF THE VACATED 18 FOOT ALLEY WHICH LIES SOUTHEAST OF AND ADJOINING LOTS 1 TO 4, BOTH INCLUSIVE, IN COUNTY CLERK'S SUBDIVISION OF LOTS 1 TO 4 IN BLOCK 2 KINZIE'S ADDITION TO CHICAGO, AFORESAID, WITH THE EAST LINE OF NORTH STATE STREET AS RECOGNIZED IN THE WABASH AVENUE BRIDGE ORDINANCE PASSED BY THE CITY COUNCIL OF THE CITY OF CHICAGO ON JULY 29, 1930; THENCE SOUTH 00°09'40" WEST, ALONG THE EAST LINE OF NORTH STATE STREET, AFORESAID, 252.53 FEET TO ITS POINT OF INTERSECTION WITH THE PRESENT NORTHERLY DOCK LINE OF THE CHICAGO RIVER AS RECOGNIZED IN SAID ORDINANCE, SAID POINT BEING SOUTH 0 DEGREES 9 MINUTES 40 SECONDS WEST 475.69 FEET FROM THE NORTHWEST CORNER OF SAID BLOCK 2 OF KINZIE'S ADDITION TO CHICAGO; THENCE NORTH 63°02'40" EAST, ALONG SAID NORTHERLY DOCK LINE, 177.70 FEET; THENCE NORTH 22°24'30" WEST, 68.58 FEET; THENCE NORTH 67°35'30" EAST, 18.75 FEET; THENCE NORTH 22°24'30" WEST, 4.25 FEET; THENCE NORTH 67°35'30" EAST, 1.62 FEET; THENCE NORTH 22°24'30" WEST, 34.47 FEET; THENCE NORTH 00°09'40" EAST, ALONG A LINE PARALLEL WITH AND 135.80 FEET (BY RECTANGULAR MEASUREMENT) EAST OF THE AFORESAID EAST LINE OF NORTH STATE STREET, 116.61 FEET; THENCE SOUTH 53°26'39" WEST, 5.22 FEET TO A POINT 131.61 FEET (MEASURED PERPENDICULARLY) EAST FROM SAID EAST LINE OF NORTH STATE STREET; THENCE NORTH 00°09'40" EAST, PARALLEL WITH THE AFORESAID EAST LINE OF NORTH STATE STREET, 10.74 FEET; THENCE NORTH 32°10'50" EAST, 92.11 FEET TO A POINT WHICH IS 98.75 FEET SOUTHWESTERLY (MEASURED ALONG THE LINE SOUTH 32 DEGREES 10 MINUTES 50 SECONDS WEST) FROM SAID POINT IN THE SOUTH LINE OF EAST KINZIE STREET WHICH POINT IS 232.81 FEET EAST OF THE NORTHWEST CORNER OF SAID BLOCK 2 OF KINZIE'S ADDITION TO CHICAGO; THENCE NORTH 47°42'36" EAST, 66.93 FEET; THENCE NORTHEASTERLY 59.35 FEET ALONG THE ARC OF A CIRCLE, HAVING A RADIUS OF 728.78 FEET, CONCAVE SOUTHEASTERLY, AND WHOSE CHORD BEARS NORTH 50°02'35" EAST A DISTANCE OF 59.34 FEET TO A POINT ON THE SOUTH LINE OF EAST KINZIE STREET WHICH POINT IS 275.21 FEET EAST OF THE NORTHWEST CORNER OF SAID BLOCK 2 OF KINZIE'S ADDITION TO CHICAGO;

UNOFFICIAL COPY

THENCE NORTH 89°24'20" WEST, ALONG THE NORTH LINE OF BLOCK 2, AFORESAID, 34.54 FEET TO ITS POINT OF INTERSECTION WITH THE SOUTHEASTERLY LINE OF THE VACATED 18 FOOT ALLEY, AFORESAID; THENCE SOUTH 47°33'19" WEST, ALONG THE SOUTHEASTERLY LINE OF SAID VACATED ALLEY, 149.25 FEET TO THE POINT OF BEGINNING; THENCE SOUTH 47°33'19" WEST, ALONG THE SOUTHEASTERLY LINE OF SAID VACATED ALLEY, 55.62 FEET; THENCE SOUTH 00°17'28" WEST, 13.87 FEET; THENCE NORTH 89°42'32" WEST, 11.11 FEET; THENCE NORTH 00°17'28" EAST, 2.99 FEET; THENCE NORTH 89°42'32" WEST, 0.66 FEET TO ITS POINT OF INTERSECTION WITH THE SOUTHEASTERLY LINE OF THE VACATED 18 FOOT ALLEY, AFORESAID; THENCE SOUTH 47°33'19" WEST, ALONG THE SOUTHEASTERLY LINE OF SAID VACATED ALLEY, 14.94 FEET; THENCE SOUTH 89°42'32" EAST, 22.69 FEET; THENCE SOUTH 00°17'28" WEST, 9.65 FEET; THENCE SOUTH 89°40'46" WEST, 8.43 FEET; THENCE SOUTH 00°17'28" WEST, 0.96 FEET; THENCE NORTH 89°42'32" WEST, 25.84 FEET TO ITS POINT OF INTERSECTION WITH THE SOUTHEASTERLY LINE OF THE VACATED 18 FOOT ALLEY, AFORESAID; THENCE SOUTH 47°33'19" WEST, ALONG THE SOUTHEASTERLY LINE OF SAID VACATED ALLEY, 10.81 FEET; THENCE SOUTH 89°42'32" EAST, 7.70 FEET; THENCE SOUTH 00°17'28" WEST, 4.96 FEET; THENCE SOUTH 89°25'42" EAST, 24.97 FEET; THENCE NORTH 00°17'28" EAST, 5.05 FEET; THENCE SOUTH 89°42'32" EAST, 9.30 FEET; THENCE SOUTH 00°17'28" WEST, 12.54 FEET; THENCE NORTH 89°42'32" WEST, 7.95 FEET; THENCE NORTH 00°17'28" EAST, 4.93 FEET; THENCE NORTH 89°32'46" WEST, 25.11 FEET; THENCE SOUTH 00°17'28" WEST, 5.02 FEET; THENCE NORTH 89°42'32" WEST, 9.34 FEET; THENCE NORTH 00°17'28" EAST, 12.19 FEET TO ITS POINT OF INTERSECTION WITH THE SOUTHEASTERLY LINE OF THE VACATED 18 FOOT ALLEY, AFORESAID; THENCE SOUTH 47°33'19" WEST, ALONG THE SOUTHEASTERLY LINE OF SAID VACATED ALLEY, 56.04 FEET; THENCE SOUTH 00°11'22" WEST, 105.46 FEET; THENCE SOUTH 89°50'13" EAST, 124.98 FEET; THENCE NORTH 00°10'32" EAST, 220.41 FEET TO THE POINT OF BEGINNING, (EXCEPT THEREFROM THAT PART THEREOF DESCRIBED AS FOLLOWS:

PARCEL CD01

THAT PART OF BLOCK 2 TOGETHER WITH THAT PART OF WATER LOTS 2 TO 8, BOTH INCLUSIVE, IN KINZIE'S ADDITION TO CHICAGO IN FRACTIONAL SECTION 10, TOWNSHIP 39 NORTH, RANGE 14, EAST OF THE THIRD PRINCIPAL MERIDIAN, TOGETHER WITH THAT PART OF VACATED CARROLL AVENUE (FORMERLY KNOWN AS NEW NORTH WATER STREET) TOGETHER WITH THAT PART OF VACATED NORTH WATER STREET IN THE CITY OF CHICAGO, ALL TAKEN AS A TRACT, LYING BELOW A HORIZONTAL PLANE HAVING AN ELEVATION OF 86.64 FEET, CHICAGO CITY DATUM AND LYING ABOVE A HORIZONTAL PLANE HAVING AN ELEVATION OF 74.32 FEET, CHICAGO CITY DATUM AND LYING WITHIN ITS HORIZONTAL BOUNDARY PROJECT VERTICALLY AND DESCRIBED AS FOLLOWS: COMMENCING AT THE POINT OF INTERSECTION OF THE SOUTHEASTERLY LINE OF THE VACATED 18 FOOT ALLEY WHICH LIES SOUTHEAST OF AND ADJOINING LOTS 1 TO 4, BOTH INCLUSIVE, IN COUNTY CLERK'S SUBDIVISION OF LOTS 1 TO 4 IN BLOCK 2 KINZIE'S ADDITION TO CHICAGO, AFORESAID, WITH THE EAST LINE

UNOFFICIAL COPY

OF NORTH STATE STREET AS RECOGNIZED IN THE WABASH AVENUE BRIDGE ORDINANCE PASSED BY THE CITY COUNCIL OF THE CITY OF CHICAGO ON JULY 29, 1930; THENCE SOUTH 00°09'40" WEST, ALONG THE EAST LINE OF NORTH STATE STREET, AFORESAID, 74.87 FEET; THENCE SOUTH 89°52'36" EAST, 46.94 FEET TO THE POINT OF BEGINNING; THENCE NORTH 00°07'24" EAST, 16.43 FEET; THENCE SOUTH 89°52'36" EAST, 11.43 FEET; THENCE SOUTH 00°07'24" WEST, 9.13 FEET; THENCE SOUTH 89°44'33" EAST, 29.45 FEET; THENCE NORTH 00°07'24" EAST, 9.18 FEET; THENCE SOUTH 89°52'36" EAST, 1.82 FEET; THENCE SOUTH 00°07'24" WEST, 16.41 FEET; THENCE NORTH 89°52'36" WEST, 42.70 FEET TO THE POINT OF BEGINNING; ALSO EXCEPT,

PARCEL CD02

THAT PART OF BLOCK 2 TOGETHER WITH THAT PART OF WATER LOTS 2 TO 8, BOTH INCLUSIVE, IN KINZIE'S ADDITION TO CHICAGO IN FRACTIONAL SECTION 10, TOWNSHIP 39 NORTH, RANGE 14, EAST OF THE THIRD PRINCIPAL MERIDIAN, TOGETHER WITH THAT PART OF VACATED CARROLL AVENUE (FORMERLY KNOWN AS NEW NORTH WATER STREET) TOGETHER WITH THAT PART OF VACATED NORTH WATER STREET IN THE CITY OF CHICAGO, ALL TAKEN AS A TRACT, LYING BELOW A HORIZONTAL PLANE HAVING AN ELEVATION OF 86.64 FEET, CHICAGO CITY DATUM AND LYING ABOVE A HORIZONTAL PLANE HAVING AN ELEVATION OF 74.32 FEET, CHICAGO CITY DATUM AND LYING WITHIN ITS HORIZONTAL BOUNDARY PROJECT VERTICALLY AND DESCRIBED AS FOLLOWS: COMMENCING AT THE POINT OF INTERSECTION OF THE SOUTHEASTERLY LINE OF THE VACATED 18 FOOT ALLEY WHICH LIES SOUTHEAST OF AND ADJOINING LOTS 1 TO 4, BOTH INCLUSIVE, IN COUNTY CLERK'S SUBDIVISION OF LOTS 1 TO 4 IN BLOCK 2 KINZIE'S ADDITION TO CHICAGO, AFORESAID, WITH THE EAST LINE OF NORTH STATE STREET AS RECOGNIZED IN THE WABASH AVENUE BRIDGE ORDINANCE PASSED BY THE CITY COUNCIL OF THE CITY OF CHICAGO ON JULY 29, 1930; THENCE SOUTH 00°09'40" WEST, ALONG THE EAST LINE OF NORTH STATE STREET, AFORESAID, 28.57 FEET; THENCE SOUTH 89°48'38" EAST, 48.81 FEET TO THE POINT OF BEGINNING; THENCE SOUTH 89°48'38" EAST, 39.04 FEET; THENCE SOUTH 00°11'22" WEST, 8.92 FEET; THENCE NORTH 89°44'10" WEST, 29.73 FEET; THENCE SOUTH 00°11'22" WEST, 9.50 FEET; THENCE NORTH 89°48'38" WEST, 9.31 FEET; THENCE NORTH 00°11'22" EAST, 18.38 FEET TO THE POINT OF BEGINNING; ALSO EXCEPT,

PARCEL CD03

THAT PART OF BLOCK 2 TOGETHER WITH THAT PART OF WATER LOTS 2 TO 8, BOTH INCLUSIVE, IN KINZIE'S ADDITION TO CHICAGO IN FRACTIONAL SECTION 10, TOWNSHIP 39 NORTH, RANGE 14, EAST OF THE THIRD PRINCIPAL MERIDIAN, TOGETHER WITH THAT PART OF VACATED CARROLL AVENUE (FORMERLY KNOWN AS NEW NORTH WATER STREET) TOGETHER WITH THAT PART OF VACATED NORTH WATER STREET IN THE CITY OF CHICAGO, ALL TAKEN AS A TRACT, LYING BELOW A HORIZONTAL PLANE HAVING AN ELEVATION OF 86.64 FEET, CHICAGO CITY DATUM AND LYING ABOVE A HORIZONTAL PLANE HAVING AN ELEVATION OF 74.32 FEET, CHICAGO CITY DATUM AND LYING WITHIN ITS HORIZONTAL BOUNDARY PROJECT VERTICALLY AND DESCRIBED AS FOLLOWS:

UNOFFICIAL COPY

COMMENCING AT THE POINT OF INTERSECTION OF THE SOUTHEASTERLY LINE OF THE VACATED 18 FOOT ALLEY WHICH LIES SOUTHEAST OF AND ADJOINING LOTS 1 TO 4, BOTH INCLUSIVE, IN COUNTY CLERK'S SUBDIVISION OF LOTS 1 TO 4 IN BLOCK 2 KINZIE'S ADDITION TO CHICAGO, AFORESAID, WITH THE EAST LINE OF NORTH STATE STREET AS RECOGNIZED IN THE WABASH AVENUE BRIDGE ORDINANCE PASSED BY THE CITY COUNCIL OF THE CITY OF CHICAGO ON JULY 29, 1930; THENCE SOUTH 00°09'40" WEST, ALONG THE EAST LINE OF NORTH STATE STREET, AFORESAID, 16.45 FEET; THENCE SOUTH 89°42'32" EAST, 46.95 FEET TO THE POINT OF BEGINNING; THENCE NORTH 00°17'28" EAST, 9.05 FEET; THENCE SOUTH 89°37'43" EAST, 12.74 FEET; THENCE NORTH 00°17'28" EAST, 12.93 FEET; THENCE SOUTH 89°42'32" EAST, 16.25 FEET; THENCE SOUTH 00°17'28" WEST, 12.96 FEET; THENCE SOUTH 89°37'43" EAST, 13.61 FEET; THENCE SOUTH 00°17'28" WEST, 8.99 FEET; THENCE NORTH 89°42'32" WEST, 42.60 FEET TO THE POINT OF BEGINNING; ALSO EXCEPT,

PARCEL CD04

THAT PART OF BLOCK 2 TOGETHER WITH THAT PART OF WATER LOTS 2 TO 8, BOTH INCLUSIVE, IN KINZIE'S ADDITION TO CHICAGO IN FRACTIONAL SECTION 10, TOWNSHIP 39 NORTH, RANGE 14, EAST OF THE THIRD PRINCIPAL MERIDIAN, TOGETHER WITH THAT PART OF VACATED CARROLL AVENUE (FORMERLY KNOWN AS NEW NORTH WATER STREET) TOGETHER WITH THAT PART OF VACATED NORTH WATER STREET IN THE CITY OF CHICAGO, ALL TAKEN AS A TRACT, LYING BELOW A HORIZONTAL PLANE HAVING AN ELEVATION OF 86.64 FEET, CHICAGO CITY DATUM AND LYING ABOVE A HORIZONTAL PLANE HAVING AN ELEVATION OF 74.32 FEET, CHICAGO CITY DATUM AND LYING WITHIN ITS HORIZONTAL BOUNDARY PROJECT VERTICALLY AND DESCRIBED AS FOLLOWS: COMMENCING AT THE POINT OF INTERSECTION OF THE SOUTHEASTERLY LINE OF THE VACATED 18 FOOT ALLEY WHICH LIES SOUTHEAST OF AND ADJOINING LOTS 1 TO 4, BOTH INCLUSIVE, IN COUNTY CLERK'S SUBDIVISION OF LOTS 1 TO 4 IN BLOCK 2 KINZIE'S ADDITION TO CHICAGO, AFORESAID, WITH THE EAST LINE OF NORTH STATE STREET AS RECOGNIZED IN THE WABASH AVENUE BRIDGE ORDINANCE PASSED BY THE CITY COUNCIL OF THE CITY OF CHICAGO ON JULY 29, 1930; THENCE NORTH 47°33'19" EAST, ALONG THE SOUTHEASTERLY LINE OF THE VACATED 18 FOOT ALLEY, AFORESAID, 19.48 FEET; THENCE SOUTH 89°42'32" EAST, 32.68 FEET TO THE POINT OF BEGINNING; THENCE NORTH 00°17'28" EAST, 9.75 FEET; THENCE SOUTH 89°42'32" EAST, 7.78 FEET; THENCE NORTH 01°36'16" WEST, 0.91 FEET; THENCE SOUTH 89°42'32" EAST, 34.85 FEET; THENCE SOUTH 00°17'28" WEST, 10.66 FEET; THENCE NORTH 89°42'32" WEST, 42.60 FEET TO THE POINT OF BEGINNING), IN COOK COUNTY, ILLINOIS.

PARCEL HE14

THAT PART OF LOTS 1 TO 4, BOTH INCLUSIVE, IN COUNTY CLERK'S SUBDIVISION OF LOTS 1 TO 4 IN BLOCK 2 KINZIE'S ADDITION TO CHICAGO IN FRACTIONAL SECTION 10, TOWNSHIP 39 NORTH, RANGE 14, EAST OF THE THIRD PRINCIPAL MERIDIAN, TOGETHER WITH THE VACATED 18 FOOT ALLEY WHICH LIES SOUTHEAST OF AND ADJOINING SAID LOTS, ALL TAKEN AS A TRACT, LYING

UNOFFICIAL COPY

BELOW A HORIZONTAL PLANE HAVING AN ELEVATION OF 185.33 FEET, CHICAGO CITY DATUM AND LYING ABOVE A HORIZONTAL PLANE HAVING AN ELEVATION OF 86.64 FEET, CHICAGO CITY DATUM AND LYING WITHIN ITS HORIZONTAL BOUNDARY PROJECT VERTICALLY AND DESCRIBED AS FOLLOWS: COMMENCING AT THE NORTHWEST CORNER OF BLOCK 2 IN KINZIE'S ADDITION, AFORESAID; THENCE SOUTH 89°24'20" EAST, ALONG THE NORTH LINE THEREOF, 240.67 FEET TO ITS POINT OF INTERSECTION WITH THE SOUTHEASTERLY LINE OF THE VACATED 18 FOOT ALLEY, AFORESAID; THENCE SOUTH 47°33'19" WEST, ALONG THE SOUTHEASTERLY LINE OF SAID VACATED ALLEY, 149.25 FEET TO THE POINT OF BEGINNING; THENCE SOUTH 47°33'19" WEST, ALONG THE SOUTHEASTERLY LINE OF SAID VACATED ALLEY, 55.68 FEET; THENCE NORTH 00°17'28" EAST, 8.66 FEET; THENCE NORTH 89°42'32" WEST, 21.49 FEET; THENCE NORTH 00°17'28" EAST, 8.45 FEET; THENCE NORTH 89°42'32" WEST, 9.19 FEET; THENCE SOUTH 00°17'28" WEST, 8.58 FEET; THENCE NORTH 89°02'41" WEST, 12.08 FEET; THENCE SOUTH 00°17'28" WEST, 19.75 FEET; THENCE SOUTH 89°42'32" EAST, 5.25 FEET; THENCE NORTH 00°17'28" EAST, 10.69 FEET; THENCE SOUTH 89°46'43" EAST, 7.07 FEET; THENCE SOUTH 00°17'28" WEST, 10.46 FEET; THENCE SOUTH 89°42'32" EAST, 18.71 FEET TO ITS POINT OF INTERSECTION WITH THE SOUTHEASTERLY LINE OF THE VACATED 18 FOOT ALLEY, AFORESAID; THENCE SOUTH 47°33'19" WEST, ALONG THE SOUTHEASTERLY LINE OF SAID VACATED ALLEY, 14.84 FEET; THENCE NORTH 89°42'32" WEST, 20.13 FEET; THENCE SOUTH 00°17'28" WEST, 10.77 FEET; THENCE SOUTH 89°42'32" EAST, 8.47 FEET TO ITS POINT OF INTERSECTION WITH THE SOUTHEASTERLY LINE OF THE VACATED 18 FOOT ALLEY, AFORESAID; THENCE SOUTH 47°33'19" WEST, ALONG THE SOUTHEASTERLY LINE OF SAID VACATED ALLEY, 10.82 FEET; THENCE NORTH 89°42'32" WEST, 0.43 FEET; THENCE SOUTH 00°17'28" WEST, 0.40 FEET TO ITS POINT OF INTERSECTION WITH THE SOUTHEASTERLY LINE OF THE VACATED 18 FOOT ALLEY, AFORESAID; THENCE SOUTH 47°33'19" WEST, ALONG THE SOUTHEASTERLY LINE OF SAID VACATED ALLEY, 56.04 FEET; THENCE NORTH 00°11'22" EAST, 169.40 FEET; THENCE SOUTH 89°49'06" EAST, 124.91 FEET; THENCE SOUTH 00°10'32" WEST, 54.41 FEET TO THE POINT OF BEGINNING, (EXCEPT THEREFROM THAT PART THEREOF DESCRIBED AS FOLLOWS:

PARCEL CE08

THAT PART OF LOTS 1 TO 4, BOTH INCLUSIVE, IN COUNTY CLERK'S SUBDIVISION OF LOTS 1 TO 4 IN BLOCK 2 KINZIE'S ADDITION TO CHICAGO IN FRACTIONAL SECTION 10, TOWNSHIP 39 NORTH, RANGE 14, EAST OF THE THIRD PRINCIPAL MERIDIAN, TOGETHER WITH THE VACATED 18 FOOT ALLEY WHICH LIES SOUTHEAST OF AND ADJOINING SAID LOTS, ALL TAKEN AS A TRACT, LYING BELOW A HORIZONTAL PLANE HAVING AN ELEVATION OF 185.33 FEET, CHICAGO CITY DATUM AND LYING ABOVE A HORIZONTAL PLANE HAVING AN ELEVATION OF 86.64 FEET, CHICAGO CITY DATUM AND LYING WITHIN ITS HORIZONTAL BOUNDARY PROJECT VERTICALLY AND DESCRIBED AS FOLLOWS: COMMENCING AT THE NORTHWEST CORNER OF BLOCK 2 IN KINZIE'S ADDITION, AFORESAID; THENCE SOUTH 00°09'40" WEST, ALONG THE EAST LINE OF NORTH STATE STREET AS RECOGNIZED IN THE WABASH AVENUE BRIDGE ORDINANCE PASSED BY THE

UNOFFICIAL COPY

CITY COUNCIL OF THE CITY OF CHICAGO ON JULY 29, 1930, 101.78 FEET; THENCE SOUTH 89°49'28" EAST, 48.93 FEET TO THE POINT OF BEGINNING; THENCE SOUTH 89°49'28" EAST, 39.04 FEET; THENCE SOUTH 00°10'32" WEST, 17.96 FEET; THENCE NORTH 89°49'28" WEST, 39.04 FEET; THENCE NORTH 00°10'32" EAST, 17.96 FEET TO THE POINT OF BEGINNING; ALSO EXCEPT,

PARCEL CE09

THAT PART OF LOTS 1 TO 4, BOTH INCLUSIVE, IN COUNTY CLERK'S SUBDIVISION OF LOTS 1 TO 4 IN BLOCK 2 KINZIE'S ADDITION TO CHICAGO IN FRACTIONAL SECTION 10, TOWNSHIP 39 NORTH, RANGE 14, EAST OF THE THIRD PRINCIPAL MERIDIAN, TOGETHER WITH THE VACATED 18 FOOT ALLEY WHICH LIES SOUTHEAST OF AND ADJOINING SAID LOTS, ALL TAKEN AS A TRACT, LYING BELOW A HORIZONTAL PLANE HAVING AN ELEVATION OF 185.33 FEET, CHICAGO CITY DATUM AND LYING ABOVE A HORIZONTAL PLANE HAVING AN ELEVATION OF 86.64 FEET, CHICAGO CITY DATUM AND LYING WITHIN ITS HORIZONTAL BOUNDARY PROJECT VERTICALLY AND DESCRIBED AS FOLLOWS: COMMENCING AT THE NORTHWEST CORNER OF BLOCK 2 IN KINZIE'S ADDITION, AFORESAID; THENCE SOUTH 00°09'40" WEST, ALONG THE EAST LINE OF NORTH STATE STREET AS RECOGNIZED IN THE WABASH AVENUE BRIDGE ORDINANCE PASSED BY THE CITY COUNCIL OF THE CITY OF CHICAGO ON JULY 29, 1930, 76.78 FEET; THENCE SOUTH 89°49'28" EAST, 46.86 FEET TO THE POINT OF BEGINNING; THENCE SOUTH 89°49'28" EAST, 42.83 FEET; THENCE SOUTH 00°10'32" WEST, 13.64 FEET; THENCE NORTH 89°49'28" WEST, 42.83 FEET; THENCE NORTH 00°11'22" EAST, 13.64 FEET TO THE POINT OF BEGINNING), IN COOK COUNTY, ILLINOIS.

PARCEL HE15

THAT PART OF BLOCK 2 TOGETHER WITH THAT PART OF WATER LOTS 2 TO 8, BOTH INCLUSIVE, IN KINZIE'S ADDITION TO CHICAGO IN FRACTIONAL SECTION 10, TOWNSHIP 39 NORTH, RANGE 14, EAST OF THE THIRD PRINCIPAL MERIDIAN, TOGETHER WITH THAT PART OF VACATED CARROLL AVENUE (FORMERLY KNOWN AS NEW NORTH WATER STREET) TOGETHER WITH THAT PART OF VACATED NORTH WATER STREET IN THE CITY OF CHICAGO, ALL TAKEN AS A TRACT, LYING BELOW A HORIZONTAL PLANE HAVING AN ELEVATION OF 185.33 FEET, CHICAGO CITY DATUM AND LYING ABOVE A HORIZONTAL PLANE HAVING AN ELEVATION OF 86.64 FEET, CHICAGO CITY DATUM AND LYING WITHIN ITS HORIZONTAL BOUNDARY PROJECT VERTICALLY AND DESCRIBED AS FOLLOWS: COMMENCING AT THE POINT OF INTERSECTION OF THE SOUTHEASTERLY LINE OF THE VACATED 18 FOOT ALLEY WHICH LIES SOUTHEAST OF AND ADJOINING LOTS 1 TO 4, BOTH INCLUSIVE, IN COUNTY CLERK'S SUBDIVISION OF LOTS 1 TO 4 IN BLOCK 2 KINZIE'S ADDITION TO CHICAGO, AFORESAID, WITH THE EAST LINE OF NORTH STATE STREET AS RECOGNIZED IN THE WABASH AVENUE BRIDGE ORDINANCE PASSED BY THE CITY COUNCIL OF THE CITY OF CHICAGO ON JULY 29, 1930; THENCE SOUTH 00°09'40" WEST, ALONG THE EAST LINE OF NORTH STATE STREET, AFORESAID, 252.53 FEET TO ITS POINT OF INTERSECTION WITH THE PRESENT NORTHERLY DOCK LINE OF THE CHICAGO RIVER AS RECOGNIZED IN SAID ORDINANCE, SAID POINT BEING SOUTH 0 DEGREES 9 MINUTES 40 SECONDS

UNOFFICIAL COPY

WEST 475.69 FEET FROM THE NORTHWEST CORNER OF SAID BLOCK 2 OF KINZIE'S ADDITION TO CHICAGO; THENCE NORTH $63^{\circ}02'40''$ EAST, ALONG SAID NORTHERLY DOCK LINE, 177.70 FEET; THENCE NORTH $22^{\circ}24'30''$ WEST, 68.58 FEET; THENCE NORTH $67^{\circ}35'30''$ EAST, 18.75 FEET; THENCE NORTH $22^{\circ}24'30''$ WEST, 4.25 FEET; THENCE NORTH $67^{\circ}35'30''$ EAST, 1.62 FEET; THENCE NORTH $22^{\circ}24'30''$ WEST, 34.47 FEET; THENCE NORTH $00^{\circ}09'40''$ EAST, ALONG A LINE PARALLEL WITH AND 135.80 FEET (BY RECTANGULAR MEASUREMENT) EAST OF THE AFORESAID EAST LINE OF NORTH STATE STREET, 116.61 FEET; THENCE SOUTH $53^{\circ}26'39''$ WEST, 5.22 FEET TO A POINT 131.61 FEET (MEASURED PERPENDICULARLY) EAST FROM SAID EAST LINE OF NORTH STATE STREET; THENCE NORTH $00^{\circ}09'40''$ EAST, PARALLEL WITH THE AFORESAID EAST LINE OF NORTH STATE STREET, 10.74 FEET; THENCE NORTH $32^{\circ}10'50''$ EAST, 92.11 FEET TO A POINT WHICH IS 98.75 FEET SOUTHWESTERLY (MEASURED ALONG THE LINE SOUTH 32 DEGREES 10 MINUTES 50 SECONDS WEST) FROM SAID POINT IN THE SOUTH LINE OF EAST KINZIE STREET WHICH POINT IS 232.81 FEET EAST OF THE NORTHWEST CORNER OF SAID BLOCK 2 OF KINZIE'S ADDITION TO CHICAGO; THENCE NORTH $47^{\circ}42'36''$ EAST, 66.93 FEET; THENCE NORTHEASTERLY 59.35 FEET ALONG THE ARC OF A CIRCLE, HAVING A RADIUS OF 728.78 FEET, CONCAVE SOUTHEASTERLY, AND WHOSE CHORD BEARS NORTH $50^{\circ}02'25''$ EAST A DISTANCE OF 59.34 FEET TO A POINT ON THE SOUTH LINE OF EAST KINZIE STREET WHICH POINT IS 275.21 FEET EAST OF THE NORTHWEST CORNER OF SAID BLOCK 2 OF KINZIE'S ADDITION TO CHICAGO; THENCE NORTH $89^{\circ}24'20''$ WEST, ALONG THE NORTH LINE OF BLOCK 2, AFORESAID, 34.54 FEET TO ITS POINT OF INTERSECTION WITH THE SOUTHEASTERLY LINE OF THE VACATED 13 FOOT ALLEY, AFORESAID; THENCE SOUTH $47^{\circ}33'19''$ WEST, ALONG THE SOUTHEASTERLY LINE OF SAID VACATED ALLEY, 149.25 FEET TO THE POINT OF BEGINNING; THENCE SOUTH $47^{\circ}33'19''$ WEST, ALONG THE SOUTHEASTERLY LINE OF SAID VACATED ALLEY, 55.68 FEET; THENCE SOUTH $00^{\circ}17'28''$ WEST, 10.83 FEET; THENCE NORTH $89^{\circ}42'32''$ WEST, 3.24 FEET; THENCE NORTH $00^{\circ}17'28''$ EAST, 7.84 FEET TO ITS POINT OF INTERSECTION WITH THE SOUTHEASTERLY LINE OF THE VACATED 18 FOOT ALLEY, AFORESAID; THENCE SOUTH $47^{\circ}33'19''$ WEST, ALONG THE SOUTHEASTERLY LINE OF SAID VACATED ALLEY, 10.71 FEET; THENCE SOUTH $00^{\circ}17'28''$ WEST, 0.57 FEET; THENCE NORTH $89^{\circ}42'32''$ WEST, 0.62 FEET TO ITS POINT OF INTERSECTION WITH THE SOUTHEASTERLY LINE OF THE VACATED 18 FOOT ALLEY, AFORESAID; THENCE SOUTH $47^{\circ}33'19''$ WEST, ALONG THE SOUTHEASTERLY LINE OF SAID VACATED ALLEY, 14.84 FEET; THENCE SOUTH $89^{\circ}42'32''$ EAST, 22.51 FEET; THENCE SOUTH $00^{\circ}17'28''$ WEST, 9.87 FEET; THENCE SOUTH $89^{\circ}40'46''$ WEST, 8.43 FEET; THENCE SOUTH $00^{\circ}17'28''$ WEST, 0.81 FEET; THENCE NORTH $89^{\circ}42'32''$ WEST, 25.74 FEET TO ITS POINT OF INTERSECTION WITH THE SOUTHEASTERLY LINE OF THE VACATED 18 FOOT ALLEY, AFORESAID; THENCE SOUTH $47^{\circ}33'19''$ WEST, ALONG THE SOUTHEASTERLY LINE OF SAID VACATED ALLEY, 10.82 FEET; THENCE SOUTH $89^{\circ}42'32''$ EAST, 7.70 FEET; THENCE SOUTH $00^{\circ}17'28''$ WEST, 4.96 FEET; THENCE SOUTH $89^{\circ}25'42''$ EAST, 24.97 FEET; THENCE NORTH $00^{\circ}17'28''$ EAST, 5.25 FEET; THENCE SOUTH $89^{\circ}42'32''$ EAST, 9.30 FEET; THENCE SOUTH $00^{\circ}17'28''$ WEST, 12.74 FEET; THENCE NORTH $89^{\circ}42'32''$ WEST, 7.95 FEET; THENCE NORTH $00^{\circ}17'28''$ EAST,

UNOFFICIAL COPY

4.93 FEET; THENCE NORTH 89°32'46" WEST, 25.11 FEET; THENCE SOUTH 00°17'28" WEST, 5.02 FEET; THENCE NORTH 89°42'32" WEST, 9.34 FEET; THENCE NORTH 00°17'28" EAST, 12.19 FEET TO ITS POINT OF INTERSECTION WITH THE SOUTHEASTERLY LINE OF THE VACATED 18 FOOT ALLEY, AFORESAID; THENCE SOUTH 47°33'19" WEST, ALONG THE SOUTHEASTERLY LINE OF SAID VACATED ALLEY, 56.04 FEET; THENCE SOUTH 00°11'22" WEST, 105.46 FEET; THENCE SOUTH 89°50'13" EAST, 124.98 FEET; THENCE NORTH 00°10'32" EAST, 220.41 FEET TO THE POINT OF BEGINNING, (EXCEPT THEREFROM THAT PART THEREOF DESCRIBED AS FOLLOWS:

PARCEL CE01

THAT PART OF BLOCK 2 TOGETHER WITH THAT PART OF WATER LOTS 2 TO 8, BOTH INCLUSIVE, IN KINZIE'S ADDITION TO CHICAGO IN FRACTIONAL SECTION 10, TOWNSHIP 39 NORTH, RANGE 14, EAST OF THE THIRD PRINCIPAL MERIDIAN, TOGETHER WITH THAT PART OF VACATED CARROLL AVENUE (FORMERLY KNOWN AS NEW NORTH WATER STREET) TOGETHER WITH THAT PART OF VACATED NORTH WATER STREET IN THE CITY OF CHICAGO, ALL TAKEN AS A TRACT, LYING BELOW A HORIZONTAL PLANE HAVING AN ELEVATION OF 185.33 FEET, CHICAGO CITY DATUM AND LYING ABOVE A HORIZONTAL PLANE HAVING AN ELEVATION OF 86.64 FEET, CHICAGO CITY DATUM AND LYING WITHIN ITS HORIZONTAL BOUNDARY PROJECT VERTICALLY AND DESCRIBED AS FOLLOWS: COMMENCING AT THE POINT OF INTERSECTION OF THE SOUTHEASTERLY LINE OF THE VACATED 18 FOOT ALLEY WHICH LIES SOUTHEAST OF AND ADJOINING LOTS 1 TO 4, BOTH INCLUSIVE, IN COUNTY CLERK'S SUBDIVISION OF LOTS 1 TO 4 IN BLOCK 2 KINZIE'S ADDITION TO CHICAGO, AFORESAID, WITH THE EAST LINE OF NORTH STATE STREET AS RECOGNIZED IN THE WABASH AVENUE BRIDGE ORDINANCE PASSED BY THE CITY COUNCIL OF THE CITY OF CHICAGO ON JULY 29, 1930; THENCE SOUTH 00°09'40" WEST, ALONG THE EAST LINE OF NORTH STATE STREET, AFORESAID, 74.88 FEET; THENCE SOUTH 89°52'36" EAST, 46.87 FEET TO THE POINT OF BEGINNING; THENCE NORTH 00°07'24" EAST, 16.43 FEET; THENCE SOUTH 89°52'36" EAST, 11.43 FEET; THENCE SOUTH 00°07'24" WEST, 9.12 FEET; THENCE SOUTH 89°44'33" EAST, 29.55 FEET; THENCE NORTH 00°07'24" EAST, 9.17 FEET; THENCE SOUTH 89°52'36" EAST, 1.82 FEET; THENCE SOUTH 00°07'24" WEST, 16.41 FEET; THENCE NORTH 89°52'36" WEST, 42.80 FEET TO THE POINT OF BEGINNING; ALSO EXCEPT,

PARCEL CE02

THAT PART OF BLOCK 2 TOGETHER WITH THAT PART OF WATER LOTS 2 TO 8, BOTH INCLUSIVE, IN KINZIE'S ADDITION TO CHICAGO IN FRACTIONAL SECTION 10, TOWNSHIP 39 NORTH, RANGE 14, EAST OF THE THIRD PRINCIPAL MERIDIAN, TOGETHER WITH THAT PART OF VACATED CARROLL AVENUE (FORMERLY KNOWN AS NEW NORTH WATER STREET) TOGETHER WITH THAT PART OF VACATED NORTH WATER STREET IN THE CITY OF CHICAGO, ALL TAKEN AS A TRACT, LYING BELOW A HORIZONTAL PLANE HAVING AN ELEVATION OF 185.33 FEET, CHICAGO CITY DATUM AND LYING ABOVE A HORIZONTAL PLANE HAVING AN ELEVATION OF 86.64 FEET, CHICAGO CITY DATUM AND LYING WITHIN ITS HORIZONTAL BOUNDARY PROJECT VERTICALLY AND DESCRIBED AS FOLLOWS:

UNOFFICIAL COPY

COMMENCING AT THE POINT OF INTERSECTION OF THE SOUTHEASTERLY LINE OF THE VACATED 18 FOOT ALLEY WHICH LIES SOUTHEAST OF AND ADJOINING LOTS 1 TO 4, BOTH INCLUSIVE, IN COUNTY CLERK'S SUBDIVISION OF LOTS 1 TO 4 IN BLOCK 2 KINZIE'S ADDITION TO CHICAGO, AFORESAID, WITH THE EAST LINE OF NORTH STATE STREET AS RECOGNIZED IN THE WABASH AVENUE BRIDGE ORDINANCE PASSED BY THE CITY COUNCIL OF THE CITY OF CHICAGO ON JULY 29, 1930; THENCE SOUTH 00°09'40" WEST, ALONG THE EAST LINE OF NORTH STATE STREET, AFORESAID, 27.67 FEET; THENCE SOUTH 89°48'38" EAST, 48.76 FEET TO THE POINT OF BEGINNING; THENCE SOUTH 89°48'38" EAST, 39.04 FEET; THENCE SOUTH 00°11'22" WEST, 9.86 FEET; THENCE NORTH 89°44'27" WEST, 29.86 FEET; THENCE SOUTH 00°11'22" WEST, 9.45 FEET; THENCE NORTH 89°48'38" WEST, 9.18 FEET; THENCE NORTH 00°11'22" EAST, 19.27 FEET TO THE POINT OF BEGINNING; ALSO EXCEPT,
PARCEL CE03

THAT PART OF BLOCK 2 TOGETHER WITH THAT PART OF WATER LOTS 2 TO 8, BOTH INCLUSIVE, IN KINZIE'S ADDITION TO CHICAGO IN FRACTIONAL SECTION 10, TOWNSHIP 39 NORTH, RANGE 14, EAST OF THE THIRD PRINCIPAL MERIDIAN, TOGETHER WITH THAT PART OF VACATED CARROLL AVENUE (FORMERLY KNOWN AS NEW NORTH WATER STREET) TOGETHER WITH THAT PART OF VACATED NORTH WATER STREET IN THE CITY OF CHICAGO, ALL TAKEN AS A TRACT, LYING BELOW A HORIZONTAL PLANE HAVING AN ELEVATION OF 185.33 FEET, CHICAGO CITY DATUM AND LYING ABOVE A HORIZONTAL PLANE HAVING AN ELEVATION OF 86.64 FEET, CHICAGO CITY DATUM AND LYING WITHIN ITS HORIZONTAL BOUNDARY PROJECT VERTICALLY AND DESCRIBED AS FOLLOWS: COMMENCING AT THE POINT OF INTERSECTION OF THE SOUTHEASTERLY LINE OF THE VACATED 18 FOOT ALLEY WHICH LIES SOUTHEAST OF AND ADJOINING LOTS 1 TO 4, BOTH INCLUSIVE, IN COUNTY CLERK'S SUBDIVISION OF LOTS 1 TO 4 IN BLOCK 2 KINZIE'S ADDITION TO CHICAGO, AFORESAID, WITH THE EAST LINE OF NORTH STATE STREET AS RECOGNIZED IN THE WABASH AVENUE BRIDGE ORDINANCE PASSED BY THE CITY COUNCIL OF THE CITY OF CHICAGO ON JULY 29, 1930; THENCE SOUTH 00°09'40" WEST, ALONG THE EAST LINE OF NORTH STATE STREET, AFORESAID, 16.39 FEET; THENCE SOUTH 89°42'32" EAST, 46.85 FEET TO THE POINT OF BEGINNING; THENCE NORTH 00°17'28" EAST, 8.99 FEET; THENCE SOUTH 89°37'43" EAST, 12.74 FEET; THENCE NORTH 00°17'28" EAST, 12.87 FEET; THENCE SOUTH 89°42'32" EAST, 16.13 FEET; THENCE SOUTH 00°17'28" WEST, 12.90 FEET; THENCE SOUTH 89°37'43" EAST, 13.73 FEET; THENCE SOUTH 00°17'28" WEST, 8.94 FEET; THENCE NORTH 89°42'32" WEST, 42.60 FEET TO THE POINT OF BEGINNING; ALSO EXCEPT,
PARCEL CE04

THAT PART OF BLOCK 2 TOGETHER WITH THAT PART OF WATER LOTS 2 TO 8, BOTH INCLUSIVE, IN KINZIE'S ADDITION TO CHICAGO IN FRACTIONAL SECTION 10, TOWNSHIP 39 NORTH, RANGE 14, EAST OF THE THIRD PRINCIPAL MERIDIAN, TOGETHER WITH THAT PART OF VACATED CARROLL AVENUE (FORMERLY KNOWN AS NEW NORTH WATER STREET) TOGETHER WITH THAT PART OF VACATED NORTH WATER STREET IN THE CITY OF CHICAGO, ALL TAKEN AS A

UNOFFICIAL COPY

TRACT, LYING BELOW A HORIZONTAL PLANE HAVING AN ELEVATION OF 185.33 FEET, CHICAGO CITY DATUM AND LYING ABOVE A HORIZONTAL PLANE HAVING AN ELEVATION OF 86.64 FEET, CHICAGO CITY DATUM AND LYING WITHIN ITS HORIZONTAL BOUNDARY PROJECT VERTICALLY AND DESCRIBED AS FOLLOWS: COMMENCING AT THE POINT OF INTERSECTION OF THE SOUTHEASTERLY LINE OF THE VACATED 18 FOOT ALLEY WHICH LIES SOUTHEAST OF AND ADJOINING LOTS 1 TO 4, BOTH INCLUSIVE, IN COUNTY CLERK'S SUBDIVISION OF LOTS 1 TO 4 IN BLOCK 2 KINZIE'S ADDITION TO CHICAGO, AFORESAID, WITH THE EAST LINE OF NORTH STATE STREET AS RECOGNIZED IN THE WABASH AVENUE BRIDGE ORDINANCE PASSED BY THE CITY COUNCIL OF THE CITY OF CHICAGO ON JULY 29, 1930; THENCE NORTH 47°33'19" EAST, ALONG THE SOUTHEASTERLY LINE OF THE VACATED 18 FOOT ALLEY, AFORESAID, 33.85 FEET; THENCE SOUTH 89°42'32" EAST, 22.03 FEET TO THE POINT OF BEGINNING; THENCE SOUTH 89°42'32" EAST, 7.74 FEET; THENCE NORTH 01°36'16" WEST, 0.82 FEET; THENCE SOUTH 89°42'32" EAST, 34.89 FEET; THENCE SOUTH 00°17'28" WEST, 10.59 FEET; THENCE NORTH 89°42'32" WEST, 42.60 FEET; THENCE NORTH 00°17'28" EAST, 9.77 FEET TO THE POINT OF BEGINNING), IN COOK COUNTY, ILLINOIS.

PARCEL HE16

THAT PART OF LOTS 1 TO 4, BOTH INCLUSIVE, IN COUNTY CLERK'S SUBDIVISION OF LOTS 1 TO 4 IN BLOCK 2 KINZIE'S ADDITION TO CHICAGO IN FRACTIONAL SECTION 10, TOWNSHIP 39 NORTH, RANGE 14, EAST OF THE THIRD PRINCIPAL MERIDIAN, TOGETHER WITH THE VACATED 18 FOOT ALLEY WHICH LIES SOUTHEAST OF AND ADJOINING SAID LOTS, ALL TAKEN AS A TRACT, LYING BELOW A HORIZONTAL PLANE HAVING AN ELEVATION OF 185.33 FEET, CHICAGO CITY DATUM AND LYING ABOVE A HORIZONTAL PLANE HAVING AN ELEVATION OF 86.64 FEET, CHICAGO CITY DATUM AND LYING WITHIN ITS HORIZONTAL BOUNDARY PROJECT VERTICALLY AND DESCRIBED AS FOLLOWS: COMMENCING AT THE NORTHWEST CORNER OF BLOCK 2 IN KINZIE'S ADDITION, AFORESAID; THENCE SOUTH 89°24'20" EAST, ALONG THE NORTH LINE THEREOF, 240.67 FEET TO ITS POINT OF INTERSECTION WITH THE SOUTHEASTERLY LINE OF A VACATED 18 FOOT ALLEY, AFORESAID; THENCE SOUTH 47°33'19" WEST, ALONG THE SOUTHEASTERLY LINE OF SAID VACATED ALLEY, 220.05 FEET TO THE POINT OF BEGINNING; THENCE NORTH 47°33'19" EAST, ALONG THE SOUTHEASTERLY LINE OF SAID VACATED ALLEY, 10.71 FEET; THENCE NORTH 00°17'28" EAST, 2.65 FEET; THENCE NORTH 89°46'43" WEST, 7.87 FEET; THENCE SOUTH 00°17'28" WEST, 9.91 FEET TO THE POINT OF BEGINNING, IN COOK COUNTY, ILLINOIS.

PARCEL HF14

THAT PART OF LOTS 1 TO 4, BOTH INCLUSIVE, IN COUNTY CLERK'S SUBDIVISION OF LOTS 1 TO 4 IN BLOCK 2 KINZIE'S ADDITION TO CHICAGO IN FRACTIONAL SECTION 10, TOWNSHIP 39 NORTH, RANGE 14, EAST OF THE THIRD PRINCIPAL MERIDIAN, TOGETHER WITH THE VACATED 18 FOOT ALLEY WHICH LIES SOUTHEAST OF AND ADJOINING SAID LOTS, ALL TAKEN AS A TRACT, LYING BELOW A HORIZONTAL PLANE HAVING AN ELEVATION OF 197.62 FEET, CHICAGO

UNOFFICIAL COPY

CITY DATUM AND LYING ABOVE A HORIZONTAL PLANE HAVING AN ELEVATION OF 185.33 FEET, CHICAGO CITY DATUM AND LYING WITHIN ITS HORIZONTAL BOUNDARY PROJECT VERTICALLY AND DESCRIBED AS FOLLOWS: COMMENCING AT THE NORTHWEST CORNER OF BLOCK 2 IN KINZIE'S ADDITION, AFORESAID; THENCE SOUTH 89°24'20" EAST, ALONG THE NORTH LINE THEREOF, 240.67 FEET TO ITS POINT OF INTERSECTION WITH THE SOUTHEASTERLY LINE OF THE VACATED 18 FOOT ALLEY, AFORESAID; THENCE SOUTH 47°33'19" WEST, ALONG THE SOUTHEASTERLY LINE OF SAID VACATED ALLEY, 149.25 FEET TO THE POINT OF BEGINNING; THENCE SOUTH 47°33'19" WEST, ALONG THE SOUTHEASTERLY LINE OF SAID VACATED ALLEY, 55.68 FEET; THENCE NORTH 00°17'28" EAST, 8.66 FEET; THENCE NORTH 89°42'32" WEST, 21.49 FEET; THENCE NORTH 00°17'28" EAST, 8.45 FEET; THENCE NORTH 89°42'32" WEST, 9.19 FEET; THENCE SOUTH 00°17'28" WEST, 8.58 FEET; THENCE NORTH 89°02'41" WEST, 12.08 FEET; THENCE SOUTH 00°17'28" WEST, 19.75 FEET; THENCE SOUTH 89°42'32" EAST, 5.25 FEET; THENCE NORTH 00°17'28" EAST, 10.69 FEET; THENCE SOUTH 89°46'43" EAST, 7.07 FEET; THENCE SOUTH 00°17'28" WEST, 10.46 FEET; THENCE SOUTH 89°42'32" EAST, 18.71 FEET TO ITS POINT OF INTERSECTION WITH THE SOUTHEASTERLY LINE OF THE VACATED 18 FOOT ALLEY, AFORESAID; THENCE SOUTH 47°33'19" WEST, ALONG THE SOUTHEASTERLY LINE OF SAID VACATED ALLEY, 14.84 FEET; THENCE NORTH 89°42'32" WEST, 20.13 FEET; THENCE SOUTH 00°17'28" WEST, 10.77 FEET; THENCE SOUTH 89°42'32" EAST, 8.47 FEET TO ITS POINT OF INTERSECTION WITH THE SOUTHEASTERLY LINE OF THE VACATED 18 FOOT ALLEY, AFORESAID; THENCE SOUTH 47°33'19" WEST, ALONG THE SOUTHEASTERLY LINE OF SAID VACATED ALLEY, 10.82 FEET; THENCE NORTH 89°42'32" WEST, 0.43 FEET; THENCE SOUTH 00°17'28" WEST, 0.40 FEET TO ITS POINT OF INTERSECTION WITH THE SOUTHEASTERLY LINE OF THE VACATED 18 FOOT ALLEY, AFORESAID; THENCE SOUTH 47°33'19" WEST, ALONG THE SOUTHEASTERLY LINE OF SAID VACATED ALLEY, 56.04 FEET; THENCE NORTH 00°11'22" EAST, 169.40 FEET; THENCE SOUTH 89°49'06" EAST, 124.91 FEET; THENCE SOUTH 00°10'32" WEST, 54.41 FEET TO THE POINT OF BEGINNING, (EXCEPT THEREFROM THAT PART THEREOF DESCRIBED AS FOLLOWS:

PARCEL CF08

THAT PART OF LOTS 1 TO 4, BOTH INCLUSIVE, IN COUNTY CLERK'S SUBDIVISION OF LOTS 1 TO 4 IN BLOCK 2 KINZIE'S ADDITION TO CHICAGO IN FRACTIONAL SECTION 10, TOWNSHIP 39 NORTH, RANGE 14, EAST OF THE THIRD PRINCIPAL MERIDIAN, TOGETHER WITH THE VACATED 18 FOOT ALLEY WHICH LIES SOUTHEAST OF AND ADJOINING SAID LOTS, ALL TAKEN AS A TRACT, LYING BELOW A HORIZONTAL PLANE HAVING AN ELEVATION OF 197.62 FEET, CHICAGO CITY DATUM AND LYING ABOVE A HORIZONTAL PLANE HAVING AN ELEVATION OF 185.33 FEET, CHICAGO CITY DATUM AND LYING WITHIN ITS HORIZONTAL BOUNDARY PROJECT VERTICALLY AND DESCRIBED AS FOLLOWS: COMMENCING AT THE NORTHWEST CORNER OF BLOCK 2 IN KINZIE'S ADDITION, AFORESAID; THENCE SOUTH 00°09'40" WEST, ALONG THE EAST LINE OF NORTH STATE STREET AS RECOGNIZED IN THE WABASH AVENUE BRIDGE ORDINANCE PASSED BY THE CITY COUNCIL OF THE CITY OF CHICAGO ON JULY 29, 1930, 101.78 FEET; THENCE

UNOFFICIAL COPY

SOUTH 89°49'28" EAST, 48.93 FEET TO THE POINT OF BEGINNING; THENCE SOUTH 89°49'28" EAST, 39.04 FEET; THENCE SOUTH 00°10'32" WEST, 17.96 FEET; THENCE NORTH 89°49'28" WEST, 39.04 FEET; THENCE NORTH 00°10'32" EAST, 17.96 FEET TO THE POINT OF BEGINNING; ALSO EXCEPT,

PARCEL CF09

THAT PART OF LOTS 1 TO 4, BOTH INCLUSIVE, IN COUNTY CLERK'S SUBDIVISION OF LOTS 1 TO 4 IN BLOCK 2 KINZIE'S ADDITION TO CHICAGO IN FRACTIONAL SECTION 10, TOWNSHIP 39 NORTH, RANGE 14, EAST OF THE THIRD PRINCIPAL MERIDIAN, TOGETHER WITH THE VACATED 18 FOOT ALLEY WHICH LIES SOUTHEAST OF AND ADJOINING SAID LOTS, ALL TAKEN AS A TRACT, LYING BELOW A HORIZONTAL PLANE HAVING AN ELEVATION OF 197.62 FEET, CHICAGO CITY DATUM AND LYING ABOVE A HORIZONTAL PLANE HAVING AN ELEVATION OF 185.33 FEET, CHICAGO CITY DATUM AND LYING WITHIN ITS HORIZONTAL BOUNDARY PROJECT VERTICALLY AND DESCRIBED AS FOLLOWS: COMMENCING AT THE NORTHWEST CORNER OF BLOCK 2 IN KINZIE'S ADDITION, AFORESAID; THENCE SOUTH 00°09'40" WEST, ALONG THE EAST LINE OF NORTH STATE STREET AS RECOGNIZED IN THE WABASH AVENUE BRIDGE ORDINANCE PASSED BY THE CITY COUNCIL OF THE CITY OF CHICAGO ON JULY 29, 1930, 76.78 FEET; THENCE SOUTH 89°49'28" EAST, 46.86 FEET TO THE POINT OF BEGINNING; THENCE SOUTH 89°49'28" EAST, 42.83 FEET; THENCE SOUTH 00°10'32" WEST, 13.64 FEET; THENCE NORTH 89°49'28" WEST, 42.83 FEET; THENCE NORTH 00°11'22" EAST, 13.64 FEET TO THE POINT OF BEGINNING), IN COOK COUNTY, ILLINOIS.

PARCEL HF15

THAT PART OF BLOCK 2 TOGETHER WITH THAT PART OF WATER LOTS 2 TO 8, BOTH INCLUSIVE, IN KINZIE'S ADDITION TO CHICAGO IN FRACTIONAL SECTION 10, TOWNSHIP 39 NORTH, RANGE 14, EAST OF THE THIRD PRINCIPAL MERIDIAN, TOGETHER WITH THAT PART OF VACATED CARROLL AVENUE (FORMERLY KNOWN AS NEW NORTH WATER STREET) TOGETHER WITH THAT PART OF VACATED NORTH WATER STREET IN THE CITY OF CHICAGO, ALL TAKEN AS A TRACT, LYING BELOW A HORIZONTAL PLANE HAVING AN ELEVATION OF 197.62 FEET, CHICAGO CITY DATUM AND LYING ABOVE A HORIZONTAL PLANE HAVING AN ELEVATION OF 185.33 FEET, CHICAGO CITY DATUM AND LYING WITHIN ITS HORIZONTAL BOUNDARY PROJECT VERTICALLY AND DESCRIBED AS FOLLOWS: COMMENCING AT THE POINT OF INTERSECTION OF THE SOUTHEASTERLY LINE OF THE VACATED 18 FOOT ALLEY WHICH LIES SOUTHEAST OF AND ADJOINING LOTS 1 TO 4, BOTH INCLUSIVE, IN COUNTY CLERK'S SUBDIVISION OF LOTS 1 TO 4 IN BLOCK 2 KINZIE'S ADDITION TO CHICAGO, AFORESAID, WITH THE EAST LINE OF NORTH STATE STREET AS RECOGNIZED IN THE WABASH AVENUE BRIDGE ORDINANCE PASSED BY THE CITY COUNCIL OF THE CITY OF CHICAGO ON JULY 29, 1930; THENCE SOUTH 00°09'40" WEST, ALONG THE EAST LINE OF NORTH STATE STREET, AFORESAID, 252.53 FEET TO ITS POINT OF INTERSECTION WITH THE PRESENT NORTHERLY DOCK LINE OF THE CHICAGO RIVER AS RECOGNIZED IN SAID ORDINANCE, SAID POINT BEING SOUTH 0 DEGREES 9 MINUTES 40 SECONDS WEST 475.69 FEET FROM THE NORTHWEST CORNER OF SAID BLOCK 2 OF KINZIE'S

UNOFFICIAL COPY

ADDITION TO CHICAGO; THENCE NORTH 63°02'40" EAST, ALONG SAID NORTHERLY DOCK LINE, 177.70 FEET; THENCE NORTH 22°24'30" WEST, 68.58 FEET; THENCE NORTH 67°35'30" EAST, 18.75 FEET; THENCE NORTH 22°24'30" WEST, 4.25 FEET; THENCE NORTH 67°35'30" EAST, 1.62 FEET; THENCE NORTH 22°24'30" WEST, 34.47 FEET; THENCE NORTH 00°09'40" EAST, ALONG A LINE PARALLEL WITH AND 135.80 FEET (BY RECTANGULAR MEASUREMENT) EAST OF THE AFORESAID EAST LINE OF NORTH STATE STREET, 116.61 FEET; THENCE SOUTH 53°26'39" WEST, 5.22 FEET TO A POINT 131.61 FEET (MEASURED PERPENDICULARLY) EAST FROM SAID EAST LINE OF NORTH STATE STREET; THENCE NORTH 00°09'40" EAST, PARALLEL WITH THE AFORESAID EAST LINE OF NORTH STATE STREET, 10.74 FEET; THENCE NORTH 32°10'50" EAST, 92.11 FEET TO A POINT WHICH IS 98.75 FEET SOUTHWESTERLY (MEASURED ALONG THE LINE SOUTH 32 DEGREES 10 MINUTES 50 SECONDS WEST) FROM SAID POINT IN THE SOUTH LINE OF EAST KINZIE STREET WHICH POINT IS 232.81 FEET EAST OF THE NORTHWEST CORNER OF SAID BLOCK 2 OF KINZIE'S ADDITION TO CHICAGO; THENCE NORTH 47°42'36" EAST, 66.93 FEET; THENCE NORTHEASTERLY 59.35 FEET ALONG THE ARC OF A CIRCLE, HAVING A RADIUS OF 728.78 FEET, CONCAVE SOUTHEASTERLY, AND WHOSE CHORD BEARS NORTH 50°02'35" EAST A DISTANCE OF 59.34 FEET TO A POINT ON THE SOUTH LINE OF EAST KINZIE STREET WHICH POINT IS 275.21 FEET EAST OF THE NORTHWEST CORNER OF SAID BLOCK 2 OF KINZIE'S ADDITION TO CHICAGO; THENCE NORTH 89°24'20" WEST, ALONG THE NORTH LINE OF BLOCK 2, AFORESAID, 34.54 FEET TO ITS POINT OF INTERSECTION WITH THE SOUTHEASTERLY LINE OF THE VACATED 18 FOOT ALLEY, AFORESAID; THENCE SOUTH 47°33'19" WEST, ALONG THE SOUTHEASTERLY LINE OF SAID VACATED ALLEY, 149.25 FEET TO THE POINT OF BEGINNING; THENCE SOUTH 47°33'19" WEST, ALONG THE SOUTHEASTERLY LINE OF SAID VACATED ALLEY, 55.68 FEET; THENCE SOUTH 00°17'28" WEST, 10.83 FEET; THENCE NORTH 89°42'32" WEST, 3.24 FEET; THENCE NORTH 00°17'28" EAST, 7.84 FEET TO ITS POINT OF INTERSECTION WITH THE SOUTHEASTERLY LINE OF THE VACATED 18 FOOT ALLEY, AFORESAID; THENCE SOUTH 47°33'19" WEST, ALONG THE SOUTHEASTERLY LINE OF SAID VACATED ALLEY, 10.71 FEET; THENCE SOUTH 00°17'28" WEST, 0.57 FEET; THENCE NORTH 89°42'32" WEST, 0.62 FEET TO ITS POINT OF INTERSECTION WITH THE SOUTHEASTERLY LINE OF THE VACATED 18 FOOT ALLEY, AFORESAID; THENCE SOUTH 47°33'19" WEST, ALONG THE SOUTHEASTERLY LINE OF SAID VACATED ALLEY, 14.84 FEET; THENCE SOUTH 89°42'32" EAST, 22.51 FEET; THENCE SOUTH 00°17'28" WEST, 9.87 FEET; THENCE SOUTH 89°40'46" WEST, 8.43 FEET; THENCE SOUTH 00°17'28" WEST, 0.81 FEET; THENCE NORTH 89°42'32" WEST, 25.74 FEET TO ITS POINT OF INTERSECTION WITH THE SOUTHEASTERLY LINE OF THE VACATED 18 FOOT ALLEY, AFORESAID; THENCE SOUTH 47°33'19" WEST, ALONG THE SOUTHEASTERLY LINE OF SAID VACATED ALLEY, 10.82 FEET; THENCE SOUTH 89°42'32" EAST, 7.70 FEET; THENCE SOUTH 00°17'28" WEST, 4.96 FEET; THENCE SOUTH 89°25'42" EAST, 24.97 FEET; THENCE NORTH 00°17'28" EAST, 5.25 FEET; THENCE SOUTH 89°42'32" EAST, 9.30 FEET; THENCE SOUTH 00°17'28" WEST, 12.74 FEET; THENCE NORTH 89°42'32" WEST, 7.95 FEET; THENCE NORTH 00°17'28" EAST, 4.93 FEET; THENCE NORTH 89°32'46" WEST, 25.11 FEET; THENCE SOUTH 00°17'28"

UNOFFICIAL COPY

WEST, 5.02 FEET; THENCE NORTH 89°42'32" WEST, 9.34 FEET; THENCE NORTH 00°17'28" EAST, 12.19 FEET TO ITS POINT OF INTERSECTION WITH THE SOUTHEASTERLY LINE OF THE VACATED 18 FOOT ALLEY, AFORESAID; THENCE SOUTH 47°33'19" WEST, ALONG THE SOUTHEASTERLY LINE OF SAID VACATED ALLEY, 56.04 FEET; THENCE SOUTH 00°11'22" WEST, 105.46 FEET; THENCE SOUTH 89°50'13" EAST, 124.98 FEET; THENCE NORTH 00°10'32" EAST, 220.41 FEET TO THE POINT OF BEGINNING, (EXCEPT THEREFROM THAT PART THEREOF DESCRIBED AS FOLLOWS:

PARCEL CF01

THAT PART OF BLOCK 2 TOGETHER WITH THAT PART OF WATER LOTS 2 TO 8, BOTH INCLUSIVE, IN KINZIE'S ADDITION TO CHICAGO IN FRACTIONAL SECTION 10, TOWNSHIP 39 NORTH, RANGE 14, EAST OF THE THIRD PRINCIPAL MERIDIAN, TOGETHER WITH THAT PART OF VACATED CARROLL AVENUE (FORMERLY KNOWN AS NEW NORTH WATER STREET) TOGETHER WITH THAT PART OF VACATED NORTH WATER STREET IN THE CITY OF CHICAGO, ALL TAKEN AS A TRACT, LYING BELOW A HORIZONTAL PLANE HAVING AN ELEVATION OF 197.62 FEET, CHICAGO CITY DATUM AND LYING ABOVE A HORIZONTAL PLANE HAVING AN ELEVATION OF 185.33 FEET, CHICAGO CITY DATUM AND LYING WITHIN ITS HORIZONTAL BOUNDARY PROJECT VERTICALLY AND DESCRIBED AS FOLLOWS: COMMENCING AT THE POINT OF INTERSECTION OF THE SOUTHEASTERLY LINE OF THE VACATED 18 FOOT ALLEY WHICH LIES SOUTHEAST OF AND ADJOINING LOTS 1 TO 4, BOTH INCLUSIVE, IN COUNTY CLERK'S SUBDIVISION OF LOTS 1 TO 4 IN BLOCK 2 KINZIE'S ADDITION TO CHICAGO, AFORESAID, WITH THE EAST LINE OF NORTH STATE STREET AS RECOGNIZED IN THE WABASH AVENUE BRIDGE ORDINANCE PASSED BY THE CITY COUNCIL OF THE CITY OF CHICAGO ON JULY 29, 1930; THENCE SOUTH 00°09'40" WEST, ALONG THE EAST LINE OF NORTH STATE STREET, AFORESAID, 74.88 FEET; THENCE SOUTH 89°52'36" EAST, 46.87 FEET TO THE POINT OF BEGINNING; THENCE NORTH 00°07'24" EAST, 16.43 FEET; THENCE SOUTH 89°52'36" EAST, 11.43 FEET; THENCE SOUTH 00°07'24" WEST, 9.12 FEET; THENCE SOUTH 89°44'33" EAST, 29.55 FEET; THENCE NORTH 00°07'24" EAST, 9.17 FEET; THENCE SOUTH 89°52'36" EAST, 1.82 FEET; THENCE SOUTH 00°07'24" WEST, 16.41 FEET; THENCE NORTH 89°52'36" WEST, 42.80 FEET TO THE POINT OF BEGINNING; ALSO EXCEPT,

PARCEL CF02

THAT PART OF BLOCK 2 TOGETHER WITH THAT PART OF WATER LOTS 2 TO 8, BOTH INCLUSIVE, IN KINZIE'S ADDITION TO CHICAGO IN FRACTIONAL SECTION 10, TOWNSHIP 39 NORTH, RANGE 14, EAST OF THE THIRD PRINCIPAL MERIDIAN, TOGETHER WITH THAT PART OF VACATED CARROLL AVENUE (FORMERLY KNOWN AS NEW NORTH WATER STREET) TOGETHER WITH THAT PART OF VACATED NORTH WATER STREET IN THE CITY OF CHICAGO, ALL TAKEN AS A TRACT, LYING BELOW A HORIZONTAL PLANE HAVING AN ELEVATION OF 197.62 FEET, CHICAGO CITY DATUM AND LYING ABOVE A HORIZONTAL PLANE HAVING AN ELEVATION OF 185.33 FEET, CHICAGO CITY DATUM AND LYING WITHIN ITS HORIZONTAL BOUNDARY PROJECT VERTICALLY AND DESCRIBED AS FOLLOWS: COMMENCING AT THE POINT OF INTERSECTION OF THE SOUTHEASTERLY LINE

UNOFFICIAL COPY

OF THE VACATED 18 FOOT ALLEY WHICH LIES SOUTHEAST OF AND ADJOINING LOTS 1 TO 4, BOTH INCLUSIVE, IN COUNTY CLERK'S SUBDIVISION OF LOTS 1 TO 4 IN BLOCK 2 KINZIE'S ADDITION TO CHICAGO, AFORESAID, WITH THE EAST LINE OF NORTH STATE STREET AS RECOGNIZED IN THE WABASH AVENUE BRIDGE ORDINANCE PASSED BY THE CITY COUNCIL OF THE CITY OF CHICAGO ON JULY 29, 1930; THENCE SOUTH 00°09'40" WEST, ALONG THE EAST LINE OF NORTH STATE STREET, AFORESAID, 27.67 FEET; THENCE SOUTH 89°48'38" EAST, 48.76 FEET TO THE POINT OF BEGINNING; THENCE SOUTH 89°48'38" EAST, 39.04 FEET; THENCE SOUTH 00°11'22" WEST, 9.86 FEET; THENCE NORTH 89°44'27" WEST, 29.86 FEET; THENCE SOUTH 00°11'22" WEST, 9.45 FEET; THENCE NORTH 89°48'38" WEST, 9.18 FEET; THENCE NORTH 00°11'22" EAST, 19.27 FEET TO THE POINT OF BEGINNING; ALSO EXCEPT,

PARCEL CF03

THAT PART OF BLOCK 2 TOGETHER WITH THAT PART OF WATER LOTS 2 TO 8, BOTH INCLUSIVE, IN KINZIE'S ADDITION TO CHICAGO IN FRACTIONAL SECTION 10, TOWNSHIP 39 NORTH, RANGE 14, EAST OF THE THIRD PRINCIPAL MERIDIAN, TOGETHER WITH THAT PART OF VACATED CARROLL AVENUE (FORMERLY KNOWN AS NEW NORTH WATER STREET) TOGETHER WITH THAT PART OF VACATED NORTH WATER STREET IN THE CITY OF CHICAGO, ALL TAKEN AS A TRACT, LYING BELOW A HORIZONTAL PLANE HAVING AN ELEVATION OF 197.62 FEET, CHICAGO CITY DATUM AND LYING ABOVE A HORIZONTAL PLANE HAVING AN ELEVATION OF 185.33 FEET, CHICAGO CITY DATUM AND LYING WITHIN ITS HORIZONTAL BOUNDARY PROJECT VERTICALLY AND DESCRIBED AS FOLLOWS: COMMENCING AT THE POINT OF INTERSECTION OF THE SOUTHEASTERLY LINE OF THE VACATED 18 FOOT ALLEY WHICH LIES SOUTHEAST OF AND ADJOINING LOTS 1 TO 4, BOTH INCLUSIVE, IN COUNTY CLERK'S SUBDIVISION OF LOTS 1 TO 4 IN BLOCK 2 KINZIE'S ADDITION TO CHICAGO, AFORESAID, WITH THE EAST LINE OF NORTH STATE STREET AS RECOGNIZED IN THE WABASH AVENUE BRIDGE ORDINANCE PASSED BY THE CITY COUNCIL OF THE CITY OF CHICAGO ON JULY 29, 1930; THENCE SOUTH 00°09'40" WEST, ALONG THE EAST LINE OF NORTH STATE STREET, AFORESAID, 16.39 FEET; THENCE SOUTH 89°42'32" EAST, 46.85 FEET TO THE POINT OF BEGINNING; THENCE NORTH 00°17'28" EAST, 9.99 FEET; THENCE SOUTH 89°37'43" EAST, 12.74 FEET; THENCE NORTH 00°17'28" EAST, 12.87 FEET; THENCE SOUTH 89°42'32" EAST, 16.13 FEET; THENCE SOUTH 00°17'28" WEST, 12.90 FEET; THENCE SOUTH 89°37'43" EAST, 13.73 FEET; THENCE SOUTH 00°17'23" WEST, 8.94 FEET; THENCE NORTH 89°42'32" WEST, 42.60 FEET TO THE POINT OF BEGINNING; ALSO EXCEPT,

PARCEL CF04

THAT PART OF BLOCK 2 TOGETHER WITH THAT PART OF WATER LOTS 2 TO 8, BOTH INCLUSIVE, IN KINZIE'S ADDITION TO CHICAGO IN FRACTIONAL SECTION 10, TOWNSHIP 39 NORTH, RANGE 14, EAST OF THE THIRD PRINCIPAL MERIDIAN, TOGETHER WITH THAT PART OF VACATED CARROLL AVENUE (FORMERLY KNOWN AS NEW NORTH WATER STREET) TOGETHER WITH THAT PART OF VACATED NORTH WATER STREET IN THE CITY OF CHICAGO, ALL TAKEN AS A TRACT, LYING BELOW A HORIZONTAL PLANE HAVING AN ELEVATION OF 197.62

UNOFFICIAL COPY

FEET, CHICAGO CITY DATUM AND LYING ABOVE A HORIZONTAL PLANE HAVING AN ELEVATION OF 185.33 FEET, CHICAGO CITY DATUM AND LYING WITHIN ITS HORIZONTAL BOUNDARY PROJECT VERTICALLY AND DESCRIBED AS FOLLOWS: COMMENCING AT THE POINT OF INTERSECTION OF THE SOUTHEASTERLY LINE OF THE VACATED 18 FOOT ALLEY WHICH LIES SOUTHEAST OF AND ADJOINING LOTS 1 TO 4, BOTH INCLUSIVE, IN COUNTY CLERK'S SUBDIVISION OF LOTS 1 TO 4 IN BLOCK 2 KINZIE'S ADDITION TO CHICAGO, AFORESAID, WITH THE EAST LINE OF NORTH STATE STREET AS RECOGNIZED IN THE WABASH AVENUE BRIDGE ORDINANCE PASSED BY THE CITY COUNCIL OF THE CITY OF CHICAGO ON JULY 29, 1930; THENCE NORTH $47^{\circ}33'19''$ EAST, ALONG THE SOUTHEASTERLY LINE OF THE VACATED 18 FOOT ALLEY, AFORESAID, 33.85 FEET; THENCE SOUTH $89^{\circ}42'32''$ EAST, 22.05 FEET TO THE POINT OF BEGINNING; THENCE SOUTH $89^{\circ}42'32''$ EAST, 7.74 FEET; THENCE NORTH $01^{\circ}36'16''$ WEST, 0.82 FEET; THENCE SOUTH $89^{\circ}42'32''$ EAST, 34.89 FEET; THENCE SOUTH $00^{\circ}17'28''$ WEST, 10.59 FEET; THENCE NORTH $89^{\circ}42'32''$ WEST, 42.50 FEET; THENCE NORTH $00^{\circ}17'28''$ EAST, 9.77 FEET TO THE POINT OF BEGINNING, IN COOK COUNTY, ILLINOIS.

PARCEL HF16

THAT PART OF LOTS 1 TO 4, BOTH INCLUSIVE, IN COUNTY CLERK'S SUBDIVISION OF LOTS 1 TO 4 IN BLOCK 2 KINZIE'S ADDITION TO CHICAGO IN FRACTIONAL SECTION 10, TOWNSHIP 39 NORTH, RANGE 14, EAST OF THE THIRD PRINCIPAL MERIDIAN, TOGETHER WITH THE VACATED 18 FOOT ALLEY WHICH LIES SOUTHEAST OF AND ADJOINING SAID LOTS, ALL TAKEN AS A TRACT, LYING BELOW A HORIZONTAL PLANE HAVING AN ELEVATION OF 197.62 FEET, CHICAGO CITY DATUM AND LYING ABOVE A HORIZONTAL PLANE HAVING AN ELEVATION OF 185.33 FEET, CHICAGO CITY DATUM AND LYING WITHIN ITS HORIZONTAL BOUNDARY PROJECT VERTICALLY AND DESCRIBED AS FOLLOWS: COMMENCING AT THE NORTHWEST CORNER OF BLOCK 2 IN KINZIE'S ADDITION, AFORESAID; THENCE SOUTH $89^{\circ}24'20''$ EAST, ALONG THE NORTH LINE THEREOF, 240.67 FEET TO ITS POINT OF INTERSECTION WITH THE SOUTHEASTERLY LINE OF A VACATED 18 FOOT ALLEY, AFORESAID; THENCE SOUTH $47^{\circ}33'19''$ WEST, ALONG THE SOUTHEASTERLY LINE OF SAID VACATED ALLEY, 220.05 FEET TO THE POINT OF BEGINNING; THENCE NORTH $47^{\circ}33'19''$ EAST, ALONG THE SOUTHEASTERLY LINE OF SAID VACATED ALLEY, 10.71 FEET; THENCE NORTH $00^{\circ}17'28''$ EAST, 2.65 FEET; THENCE NORTH $89^{\circ}46'43''$ WEST, 7.87 FEET; THENCE SOUTH $00^{\circ}17'23''$ WEST, 9.91 FEET TO THE POINT OF BEGINNING, IN COOK COUNTY, ILLINOIS.

PARCEL HG14

THAT PART OF LOTS 1 TO 4, BOTH INCLUSIVE, IN COUNTY CLERK'S SUBDIVISION OF LOTS 1 TO 4 IN BLOCK 2 KINZIE'S ADDITION TO CHICAGO IN FRACTIONAL SECTION 10, TOWNSHIP 39 NORTH, RANGE 14, EAST OF THE THIRD PRINCIPAL MERIDIAN, TOGETHER WITH THE VACATED 18 FOOT ALLEY WHICH LIES SOUTHEAST OF AND ADJOINING SAID LOTS, ALL TAKEN AS A TRACT, LYING BELOW A HORIZONTAL PLANE HAVING AN ELEVATION OF 209.95 FEET, CHICAGO CITY DATUM AND LYING ABOVE A HORIZONTAL PLANE HAVING AN ELEVATION

UNOFFICIAL COPY

OF 197.62 FEET, CHICAGO CITY DATUM AND LYING WITHIN ITS HORIZONTAL BOUNDARY PROJECT VERTICALLY AND DESCRIBED AS FOLLOWS: COMMENCING AT THE NORTHWEST CORNER OF BLOCK 2 IN KINZIE'S ADDITION, AFORESAID; THENCE SOUTH 89°24'20" EAST, ALONG THE NORTH LINE THEREOF, 240.67 FEET TO ITS POINT OF INTERSECTION WITH THE SOUTHEASTERLY LINE OF THE VACATED 18 FOOT ALLEY, AFORESAID; THENCE SOUTH 47°33'19" WEST, ALONG THE SOUTHEASTERLY LINE OF SAID VACATED ALLEY, 149.25 FEET TO THE POINT OF BEGINNING; THENCE SOUTH 47°33'19" WEST, ALONG THE SOUTHEASTERLY LINE OF SAID VACATED ALLEY, 55.68 FEET; THENCE NORTH 00°17'28" EAST, 8.66 FEET; THENCE NORTH 89°42'32" WEST, 21.49 FEET; THENCE NORTH 00°17'28" EAST, 8.45 FEET; THENCE NORTH 89°42'32" WEST, 9.19 FEET; THENCE SOUTH 00°17'28" WEST, 8.58 FEET; THENCE NORTH 89°02'41" WEST, 12.08 FEET; THENCE SOUTH 00°17'28" WEST, 19.75 FEET; THENCE SOUTH 89°42'32" EAST, 5.25 FEET; THENCE NORTH 00°17'28" EAST, 10.69 FEET; THENCE SOUTH 89°46'43" EAST, 7.07 FEET; THENCE SOUTH 00°17'28" WEST, 10.46 FEET; THENCE SOUTH 89°42'32" EAST, 18.71 FEET TO ITS POINT OF INTERSECTION WITH THE SOUTHEASTERLY LINE OF THE VACATED 18 FOOT ALLEY, AFORESAID; THENCE SOUTH 47°33'19" WEST, ALONG THE SOUTHEASTERLY LINE OF SAID VACATED ALLEY, 14.84 FEET; THENCE NORTH 89°42'32" WEST, 20.13 FEET; THENCE SOUTH 00°17'28" WEST, 10.77 FEET; THENCE SOUTH 89°42'32" EAST, 6.47 FEET TO ITS POINT OF INTERSECTION WITH THE SOUTHEASTERLY LINE OF THE VACATED 18 FOOT ALLEY, AFORESAID; THENCE SOUTH 47°33'19" WEST, ALONG THE SOUTHEASTERLY LINE OF SAID VACATED ALLEY, 10.82 FEET; THENCE NORTH 89°42'32" WEST, 0.43 FEET; THENCE SOUTH 00°17'28" WEST, 0.40 FEET TO ITS POINT OF INTERSECTION WITH THE SOUTHEASTERLY LINE OF THE VACATED 18 FOOT ALLEY, AFORESAID; THENCE SOUTH 47°33'19" WEST, ALONG THE SOUTHEASTERLY LINE OF SAID VACATED ALLEY, 56.04 FEET; THENCE NORTH 00°11'22" EAST, 169.40 FEET; THENCE SOUTH 89°49'06" EAST, 124.91 FEET; THENCE SOUTH 00°10'32" WEST, 54.41 FEET TO THE POINT OF BEGINNING, (EXCEPT THEREFROM THAT PART THEREOF DESCRIBED AS FOLLOWS:

PARCEL CG08

THAT PART OF LOTS 1 TO 4, BOTH INCLUSIVE, IN COUNTY CLERK'S SUBDIVISION OF LOTS 1 TO 4 IN BLOCK 2 KINZIE'S ADDITION TO CHICAGO IN FRACTIONAL SECTION 10, TOWNSHIP 39 NORTH, RANGE 14, EAST OF THE THIRD PRINCIPAL MERIDIAN, TOGETHER WITH THE VACATED 18 FOOT ALLEY WHICH LIES SOUTHEAST OF AND ADJOINING SAID LOTS, ALL TAKEN AS A TRACT LYING BELOW A HORIZONTAL PLANE HAVING AN ELEVATION OF 209.95 FEET, CHICAGO CITY DATUM AND LYING ABOVE A HORIZONTAL PLANE HAVING AN ELEVATION OF 197.62 FEET, CHICAGO CITY DATUM AND LYING WITHIN ITS HORIZONTAL BOUNDARY PROJECT VERTICALLY AND DESCRIBED AS FOLLOWS: COMMENCING AT THE NORTHWEST CORNER OF BLOCK 2 IN KINZIE'S ADDITION, AFORESAID; THENCE SOUTH 00°09'40" WEST, ALONG THE EAST LINE OF NORTH STATE STREET AS RECOGNIZED IN THE WABASH AVENUE BRIDGE ORDINANCE PASSED BY THE CITY COUNCIL OF THE CITY OF CHICAGO ON JULY 29, 1930, 101.78 FEET; THENCE SOUTH 89°49'28" EAST, 48.93 FEET TO THE POINT OF BEGINNING; THENCE SOUTH

UNOFFICIAL COPY

89°49'28" EAST, 39.04 FEET; THENCE SOUTH 00°10'32" WEST, 17.96 FEET; THENCE NORTH 89°49'28" WEST, 39.04 FEET; THENCE NORTH 00°10'32" EAST, 17.96 FEET TO THE POINT OF BEGINNING; ALSO EXCEPT,
 PARCEL CG09

THAT PART OF LOTS 1 TO 4, BOTH INCLUSIVE, IN COUNTY CLERK'S SUBDIVISION OF LOTS 1 TO 4 IN BLOCK 2 KINZIE'S ADDITION TO CHICAGO IN FRACTIONAL SECTION 10, TOWNSHIP 39 NORTH, RANGE 14, EAST OF THE THIRD PRINCIPAL MERIDIAN, TOGETHER WITH THE VACATED 18 FOOT ALLEY WHICH LIES SOUTHEAST OF AND ADJOINING SAID LOTS, ALL TAKEN AS A TRACT, LYING BELOW A HORIZONTAL PLANE HAVING AN ELEVATION OF 209.95 FEET, CHICAGO CITY DATUM AND LYING ABOVE A HORIZONTAL PLANE HAVING AN ELEVATION OF 197.62 FEET, CHICAGO CITY DATUM AND LYING WITHIN ITS HORIZONTAL BOUNDARY PROJECT VERTICALLY AND DESCRIBED AS FOLLOWS: COMMENCING AT THE NORTHWEST CORNER OF BLOCK 2 IN KINZIE'S ADDITION, AFORESAID; THENCE SOUTH 00°09'40" WEST, ALONG THE EAST LINE OF NORTH STATE STREET AS RECOGNIZED IN THE WABASH AVENUE BRIDGE ORDINANCE PASSED BY THE CITY COUNCIL OF THE CITY OF CHICAGO ON JULY 29, 1930, 76.78 FEET; THENCE SOUTH 89°49'28" EAST, 46.26 FEET TO THE POINT OF BEGINNING; THENCE SOUTH 89°49'28" EAST, 42.83 FEET; THENCE SOUTH 00°10'32" WEST, 13.64 FEET; THENCE NORTH 89°49'28" WEST, 42.83 FEET; THENCE NORTH 00°11'22" EAST, 13.64 FEET TO THE POINT OF BEGINNING), IN COOK COUNTY, ILLINOIS.

PARCEL HG15

THAT PART OF BLOCK 2 TOGETHER WITH THAT PART OF WATER LOTS 2 TO 8, BOTH INCLUSIVE, IN KINZIE'S ADDITION TO CHICAGO IN FRACTIONAL SECTION 10, TOWNSHIP 39 NORTH, RANGE 14, EAST OF THE THIRD PRINCIPAL MERIDIAN, TOGETHER WITH THAT PART OF VACATED CARROLL AVENUE (FORMERLY KNOWN AS NEW NORTH WATER STREET) TOGETHER WITH THAT PART OF VACATED NORTH WATER STREET IN THE CITY OF CHICAGO, ALL TAKEN AS A TRACT, LYING BELOW A HORIZONTAL PLANE HAVING AN ELEVATION OF 209.95 FEET, CHICAGO CITY DATUM AND LYING ABOVE A HORIZONTAL PLANE HAVING AN ELEVATION OF 197.62 FEET, CHICAGO CITY DATUM AND LYING WITHIN ITS HORIZONTAL BOUNDARY PROJECT VERTICALLY AND DESCRIBED AS FOLLOWS: COMMENCING AT THE POINT OF INTERSECTION OF THE SOUTHEASTERLY LINE OF THE VACATED 18 FOOT ALLEY WHICH LIES SOUTHEAST OF AND ADJOINING LOTS 1 TO 4, BOTH INCLUSIVE, IN COUNTY CLERK'S SUBDIVISION OF LOTS 1 TO 4 IN BLOCK 2 KINZIE'S ADDITION TO CHICAGO, AFORESAID, WITH THE EAST LINE OF NORTH STATE STREET AS RECOGNIZED IN THE WABASH AVENUE BRIDGE ORDINANCE PASSED BY THE CITY COUNCIL OF THE CITY OF CHICAGO ON JULY 29, 1930; THENCE SOUTH 00°09'40" WEST, ALONG THE EAST LINE OF NORTH STATE STREET, AFORESAID, 252.53 FEET TO ITS POINT OF INTERSECTION WITH THE PRESENT NORTHERLY DOCK LINE OF THE CHICAGO RIVER AS RECOGNIZED IN SAID ORDINANCE, SAID POINT BEING SOUTH 0 DEGREES 9 MINUTES 40 SECONDS WEST 475.69 FEET FROM THE NORTHWEST CORNER OF SAID BLOCK 2 OF KINZIE'S ADDITION TO CHICAGO; THENCE NORTH 63°02'40" EAST, ALONG SAID

UNOFFICIAL COPY

NORTHERLY DOCK LINE, 177.70 FEET; THENCE NORTH 22°24'30" WEST, 68.58 FEET; THENCE NORTH 67°35'30" EAST, 18.75 FEET; THENCE NORTH 22°24'30" WEST, 4.25 FEET; THENCE NORTH 67°35'30" EAST, 1.62 FEET; THENCE NORTH 22°24'30" WEST, 34.47 FEET; THENCE NORTH 00°09'40" EAST, ALONG A LINE PARALLEL WITH AND 135.80 FEET (BY RECTANGULAR MEASUREMENT) EAST OF THE AFORESAID EAST LINE OF NORTH STATE STREET, 116.61 FEET; THENCE SOUTH 53°26'39" WEST, 5.22 FEET TO A POINT 131.61 FEET (MEASURED PERPENDICULARLY) EAST FROM SAID EAST LINE OF NORTH STATE STREET; THENCE NORTH 00°09'40" EAST, PARALLEL WITH THE AFORESAID EAST LINE OF NORTH STATE STREET, 10.74 FEET; THENCE NORTH 32°10'50" EAST, 92.11 FEET TO A POINT WHICH IS 98.75 FEET SOUTHWESTERLY (MEASURED ALONG THE LINE SOUTH 32 DEGREES 10 MINUTES 50 SECONDS WEST) FROM SAID POINT IN THE SOUTH LINE OF EAST KINZIE STREET WHICH POINT IS 232.81 FEET EAST OF THE NORTHWEST CORNER OF SAID BLOCK 2 OF KINZIE'S ADDITION TO CHICAGO; THENCE NORTH 47°42'36" EAST, 66.93 FEET; THENCE NORTHEASTERLY 59.35 FEET ALONG THE ARC OF A CIRCLE, HAVING A RADIUS OF 728.78 FEET, CONCAVE SOUTHEASTERLY, AND WHOSE CHORD BEARS NORTH 50°02'35" EAST A DISTANCE OF 59.34 FEET TO A POINT ON THE SOUTH LINE OF EAST KINZIE STREET WHICH POINT IS 275.21 FEET EAST OF THE NORTHWEST CORNER OF SAID BLOCK 2 OF KINZIE'S ADDITION TO CHICAGO; THENCE NORTH 89°24'20" WEST, ALONG THE NORTH LINE OF BLOCK 2, AFORESAID, 34.54 FEET TO ITS POINT OF INTERSECTION WITH THE SOUTHEASTERLY LINE OF THE VACATED 18 FOOT ALLEY, AFORESAID; THENCE SOUTH 47°33'19" WEST, ALONG THE SOUTHEASTERLY LINE OF SAID VACATED ALLEY, 149.25 FEET TO THE POINT OF BEGINNING; THENCE SOUTH 47°33'19" WEST, ALONG THE SOUTHEASTERLY LINE OF SAID VACATED ALLEY, 55.68 FEET; THENCE SOUTH 00°17'28" WEST, 10.83 FEET; THENCE NORTH 89°42'32" WEST, 3.24 FEET; THENCE NORTH 00°17'28" EAST, 7.84 FEET TO ITS POINT OF INTERSECTION WITH THE SOUTHEASTERLY LINE OF THE VACATED 18 FOOT ALLEY, AFORESAID; THENCE SOUTH 47°33'19" WEST, ALONG THE SOUTHEASTERLY LINE OF SAID VACATED ALLEY, 10.71 FEET; THENCE SOUTH 00°17'28" WEST, 0.57 FEET; THENCE NORTH 89°42'32" WEST, 0.62 FEET TO ITS POINT OF INTERSECTION WITH THE SOUTHEASTERLY LINE OF THE VACATED 18 FOOT ALLEY, AFORESAID; THENCE SOUTH 47°33'19" WEST, ALONG THE SOUTHEASTERLY LINE OF SAID VACATED ALLEY, 14.84 FEET; THENCE SOUTH 89°42'32" EAST, 22.51 FEET; THENCE SOUTH 00°17'28" WEST, 9.87 FEET; THENCE SOUTH 89°40'46" WEST, 8.43 FEET; THENCE SOUTH 00°17'28" WEST, 0.81 FEET; THENCE NORTH 89°42'32" WEST, 25.74 FEET TO ITS POINT OF INTERSECTION WITH THE SOUTHEASTERLY LINE OF THE VACATED 18 FOOT ALLEY, AFORESAID; THENCE SOUTH 47°33'19" WEST, ALONG THE SOUTHEASTERLY LINE OF SAID VACATED ALLEY, 10.82 FEET; THENCE SOUTH 89°42'32" EAST, 7.70 FEET; THENCE SOUTH 00°17'28" WEST, 4.96 FEET; THENCE SOUTH 89°25'42" EAST, 24.97 FEET; THENCE NORTH 00°17'28" EAST, 5.25 FEET; THENCE SOUTH 89°42'32" EAST, 9.30 FEET; THENCE SOUTH 00°17'28" WEST, 12.74 FEET; THENCE NORTH 89°42'32" WEST, 7.95 FEET; THENCE NORTH 00°17'28" EAST, 4.93 FEET; THENCE NORTH 89°32'46" WEST, 25.11 FEET; THENCE SOUTH 00°17'28" WEST, 5.02 FEET; THENCE NORTH 89°42'32" WEST, 9.34 FEET; THENCE NORTH

UNOFFICIAL COPY

00°17'28" EAST, 12.19 FEET TO ITS POINT OF INTERSECTION WITH THE SOUTHEASTERLY LINE OF THE VACATED 18 FOOT ALLEY, AFORESAID; THENCE SOUTH 47°33'19" WEST, ALONG THE SOUTHEASTERLY LINE OF SAID VACATED ALLEY, 56.04 FEET; THENCE SOUTH 00°11'22" WEST, 105.46 FEET; THENCE SOUTH 89°50'13" EAST, 124.98 FEET; THENCE NORTH 00°10'32" EAST, 220.41 FEET TO THE POINT OF BEGINNING, (EXCEPT THEREFROM THAT PART THEREOF DESCRIBED AS FOLLOWS:

PARCEL CG01

THAT PART OF BLOCK 2 TOGETHER WITH THAT PART OF WATER LOTS 2 TO 8, BOTH INCLUSIVE, IN KINZIE'S ADDITION TO CHICAGO IN FRACTIONAL SECTION 10, TOWNSHIP 39 NORTH, RANGE 14, EAST OF THE THIRD PRINCIPAL MERIDIAN, TOGETHER WITH THAT PART OF VACATED CARROLL AVENUE (FORMERLY KNOWN AS NEW NORTH WATER STREET) TOGETHER WITH THAT PART OF VACATED NORTH WATER STREET IN THE CITY OF CHICAGO, ALL TAKEN AS A TRACT, LYING BELOW A HORIZONTAL PLANE HAVING AN ELEVATION OF 209.95 FEET, CHICAGO CITY DATUM AND LYING ABOVE A HORIZONTAL PLANE HAVING AN ELEVATION OF 197.62 FEET, CHICAGO CITY DATUM AND LYING WITHIN ITS HORIZONTAL BOUNDARY PROJECT VERTICALLY AND DESCRIBED AS FOLLOWS: COMMENCING AT THE POINT OF INTERSECTION OF THE SOUTHEASTERLY LINE OF THE VACATED 18 FOOT ALLEY WHICH LIES SOUTHEAST OF AND ADJOINING LOTS 1 TO 4, BOTH INCLUSIVE, IN COUNTY CLERK'S SUBDIVISION OF LOTS 1 TO 4 IN BLOCK 2 KINZIE'S ADDITION TO CHICAGO, AFORESAID, WITH THE EAST LINE OF NORTH STATE STREET AS RECOGNIZED IN THE WABASH AVENUE BRIDGE ORDINANCE PASSED BY THE CITY COUNCIL OF THE CITY OF CHICAGO ON JULY 29, 1930; THENCE SOUTH 00°09'40" WEST, ALONG THE EAST LINE OF NORTH STATE STREET, AFORESAID, 74.88 FEET; THENCE SOUTH 89°52'36" EAST, 46.87 FEET TO THE POINT OF BEGINNING; THENCE NORTH 00°07'24" EAST, 16.43 FEET; THENCE SOUTH 89°52'36" EAST, 11.43 FEET; THENCE SOUTH 00°07'24" WEST, 9.12 FEET; THENCE SOUTH 89°44'33" EAST, 29.55 FEET; THENCE NORTH 00°07'24" EAST, 9.17 FEET; THENCE SOUTH 89°52'36" EAST, 1.82 FEET; THENCE SOUTH 00°07'24" WEST, 16.41 FEET; THENCE NORTH 89°52'36" WEST, 42.80 FEET TO THE POINT OF BEGINNING; ALSO EXCEPT,

PARCEL CG02

THAT PART OF BLOCK 2 TOGETHER WITH THAT PART OF WATER LOTS 2 TO 8, BOTH INCLUSIVE, IN KINZIE'S ADDITION TO CHICAGO IN FRACTIONAL SECTION 10, TOWNSHIP 39 NORTH, RANGE 14, EAST OF THE THIRD PRINCIPAL MERIDIAN, TOGETHER WITH THAT PART OF VACATED CARROLL AVENUE (FORMERLY KNOWN AS NEW NORTH WATER STREET) TOGETHER WITH THAT PART OF VACATED NORTH WATER STREET IN THE CITY OF CHICAGO, ALL TAKEN AS A TRACT, LYING BELOW A HORIZONTAL PLANE HAVING AN ELEVATION OF 209.95 FEET, CHICAGO CITY DATUM AND LYING ABOVE A HORIZONTAL PLANE HAVING AN ELEVATION OF 197.62 FEET, CHICAGO CITY DATUM AND LYING WITHIN ITS HORIZONTAL BOUNDARY PROJECT VERTICALLY AND DESCRIBED AS FOLLOWS: COMMENCING AT THE POINT OF INTERSECTION OF THE SOUTHEASTERLY LINE OF THE VACATED 18 FOOT ALLEY WHICH LIES SOUTHEAST OF AND ADJOINING

UNOFFICIAL COPY

LOTS 1 TO 4, BOTH INCLUSIVE, IN COUNTY CLERK'S SUBDIVISION OF LOTS 1 TO 4 IN BLOCK 2 KINZIE'S ADDITION TO CHICAGO, AFORESAID, WITH THE EAST LINE OF NORTH STATE STREET AS RECOGNIZED IN THE WABASH AVENUE BRIDGE ORDINANCE PASSED BY THE CITY COUNCIL OF THE CITY OF CHICAGO ON JULY 29, 1930; THENCE SOUTH 00°09'40" WEST, ALONG THE EAST LINE OF NORTH STATE STREET, AFORESAID, 27.67 FEET; THENCE SOUTH 89°48'38" EAST, 48.76 FEET TO THE POINT OF BEGINNING; THENCE SOUTH 89°48'38" EAST, 39.04 FEET; THENCE SOUTH 00°11'22" WEST, 9.86 FEET; THENCE NORTH 89°44'27" WEST, 29.86 FEET; THENCE SOUTH 00°11'22" WEST, 9.45 FEET; THENCE NORTH 89°48'38" WEST, 9.18 FEET; THENCE NORTH 00°11'22" EAST, 19.27 FEET TO THE POINT OF BEGINNING; ALSO EXCEPT,

PARCEL CG03

THAT PART OF BLOCK 2 TOGETHER WITH THAT PART OF WATER LOTS 2 TO 8, BOTH INCLUSIVE, IN KINZIE'S ADDITION TO CHICAGO IN FRACTIONAL SECTION 10, TOWNSHIP 39 NORTH, RANGE 14, EAST OF THE THIRD PRINCIPAL MERIDIAN, TOGETHER WITH THAT PART OF VACATED CARROLL AVENUE (FORMERLY KNOWN AS NEW NORTH WATER STREET) TOGETHER WITH THAT PART OF VACATED NORTH WATER STREET IN THE CITY OF CHICAGO, ALL TAKEN AS A TRACT, LYING BELOW A HORIZONTAL PLANE HAVING AN ELEVATION OF 209.95 FEET, CHICAGO CITY DATUM AND LYING ABOVE A HORIZONTAL PLANE HAVING AN ELEVATION OF 197.62 FEET, CHICAGO CITY DATUM AND LYING WITHIN ITS HORIZONTAL BOUNDARY PROJECT VERTICALLY AND DESCRIBED AS FOLLOWS: COMMENCING AT THE POINT OF INTERSECTION OF THE SOUTHEASTERLY LINE OF THE VACATED 18 FOOT ALLEY WHICH LIES SOUTHEAST OF AND ADJOINING LOTS 1 TO 4, BOTH INCLUSIVE, IN COUNTY CLERK'S SUBDIVISION OF LOTS 1 TO 4 IN BLOCK 2 KINZIE'S ADDITION TO CHICAGO, AFORESAID, WITH THE EAST LINE OF NORTH STATE STREET AS RECOGNIZED IN THE WABASH AVENUE BRIDGE ORDINANCE PASSED BY THE CITY COUNCIL OF THE CITY OF CHICAGO ON JULY 29, 1930; THENCE SOUTH 00°09'40" WEST, ALONG THE EAST LINE OF NORTH STATE STREET, AFORESAID, 16.39 FEET; THENCE SOUTH 89°42'32" EAST, 46.85 FEET TO THE POINT OF BEGINNING; THENCE NORTH 00°17'28" EAST, 8.99 FEET; THENCE SOUTH 89°37'43" EAST, 12.74 FEET; THENCE NORTH 00°17'28" EAST, 12.87 FEET; THENCE SOUTH 89°42'32" EAST, 16.13 FEET; THENCE SOUTH 00°17'28" WEST, 12.90 FEET; THENCE SOUTH 89°37'43" EAST, 13.73 FEET; THENCE SOUTH 00°17'28" WEST, 8.94 FEET; THENCE NORTH 89°42'32" WEST, 42.60 FEET TO THE POINT OF BEGINNING; ALSO EXCEPT,

PARCEL CG04

THAT PART OF BLOCK 2 TOGETHER WITH THAT PART OF WATER LOTS 2 TO 8, BOTH INCLUSIVE, IN KINZIE'S ADDITION TO CHICAGO IN FRACTIONAL SECTION 10, TOWNSHIP 39 NORTH, RANGE 14, EAST OF THE THIRD PRINCIPAL MERIDIAN, TOGETHER WITH THAT PART OF VACATED CARROLL AVENUE (FORMERLY KNOWN AS NEW NORTH WATER STREET) TOGETHER WITH THAT PART OF VACATED NORTH WATER STREET IN THE CITY OF CHICAGO, ALL TAKEN AS A TRACT, LYING BELOW A HORIZONTAL PLANE HAVING AN ELEVATION OF 209.95 FEET, CHICAGO CITY DATUM AND LYING ABOVE A HORIZONTAL PLANE HAVING

UNOFFICIAL COPY

AN ELEVATION OF 197.62 FEET, CHICAGO CITY DATUM AND LYING WITHIN ITS HORIZONTAL BOUNDARY PROJECT VERTICALLY AND DESCRIBED AS FOLLOWS: COMMENCING AT THE POINT OF INTERSECTION OF THE SOUTHEASTERLY LINE OF THE VACATED 18 FOOT ALLEY WHICH LIES SOUTHEAST OF AND ADJOINING LOTS 1 TO 4, BOTH INCLUSIVE, IN COUNTY CLERK'S SUBDIVISION OF LOTS 1 TO 4 IN BLOCK 2 KINZIE'S ADDITION TO CHICAGO, AFORESAID, WITH THE EAST LINE OF NORTH STATE STREET AS RECOGNIZED IN THE WABASH AVENUE BRIDGE ORDINANCE PASSED BY THE CITY COUNCIL OF THE CITY OF CHICAGO ON JULY 29, 1930; THENCE NORTH 47°33'19" EAST, ALONG THE SOUTHEASTERLY LINE OF THE VACATED 18 FOOT ALLEY, AFORESAID, 33.85 FEET; THENCE SOUTH 89°42'32" EAST, 22.03 FEET TO THE POINT OF BEGINNING; THENCE SOUTH 89°42'32" EAST, 7.74 FEET; THENCE NORTH 01°36'16" WEST, 0.82 FEET; THENCE SOUTH 89°42'32" EAST, 34.89 FEET; THENCE SOUTH 00°17'28" WEST, 10.59 FEET; THENCE NORTH 89°42'32" WEST, 42.60 FEET; THENCE NORTH 00°17'28" EAST, 9.77 FEET TO THE POINT OF BEGINNING), IN COOK COUNTY, ILLINOIS.

PARCEL HG16

THAT PART OF LOTS 1 TO 4, BOTH INCLUSIVE, IN COUNTY CLERK'S SUBDIVISION OF LOTS 1 TO 4 IN BLOCK 2 KINZIE'S ADDITION TO CHICAGO IN FRACTIONAL SECTION 10, TOWNSHIP 39 NORTH, RANGE 14, EAST OF THE THIRD PRINCIPAL MERIDIAN, TOGETHER WITH THE VACATED 18 FOOT ALLEY WHICH LIES SOUTHEAST OF AND ADJOINING SAID LOTS, ALL TAKEN AS A TRACT, LYING BELOW A HORIZONTAL PLANE HAVING AN ELEVATION OF 209.95 FEET, CHICAGO CITY DATUM AND LYING ABOVE A HORIZONTAL PLANE HAVING AN ELEVATION OF 197.62 FEET, CHICAGO CITY DATUM AND LYING WITHIN ITS HORIZONTAL BOUNDARY PROJECT VERTICALLY AND DESCRIBED AS FOLLOWS: COMMENCING AT THE NORTHWEST CORNER OF BLOCK 2 IN KINZIE'S ADDITION, AFORESAID; THENCE SOUTH 89°24'20" EAST, ALONG THE NORTH LINE THEREOF, 240.67 FEET TO ITS POINT OF INTERSECTION WITH THE SOUTHEASTERLY LINE OF A VACATED 18 FOOT ALLEY, AFORESAID; THENCE SOUTH 47°33'19" WEST, ALONG THE SOUTHEASTERLY LINE OF SAID VACATED ALLEY, 220.05 FEET TO THE POINT OF BEGINNING; THENCE NORTH 47°33'19" EAST, ALONG THE SOUTHEASTERLY LINE OF SAID VACATED ALLEY, 10.71 FEET; THENCE NORTH 00°17'28" EAST, 2.65 FEET; THENCE NORTH 89°46'43" WEST, 7.87 FEET; THENCE SOUTH 00°17'28" WEST, 9.91 FEET TO THE POINT OF BEGINNING, IN COOK COUNTY, ILLINOIS.

UNOFFICIAL COPY

EXHIBIT A1-B2

OFFICE PARCEL LEGAL DESCRIPTION

PARCEL CA01

THAT PART OF LOTS 1 TO 4, BOTH INCLUSIVE, IN COUNTY CLERK'S SUBDIVISION OF LOTS 1 TO 4 IN BLOCK 2 KINZIE'S ADDITION TO CHICAGO IN FRACTIONAL SECTION 10, TOWNSHIP 39 NORTH, RANGE 14, EAST OF THE THIRD PRINCIPAL MERIDIAN, TOGETHER WITH THE VACATED 18 FOOT ALLEY WHICH LIES SOUTHEAST OF AND ADJOINING SAID LOTS, ALL TAKEN AS A TRACT, LYING BELOW A HORIZONTAL PLANE HAVING AN ELEVATION OF 30.57 FEET, CHICAGO CITY DATUM AND LYING WITHIN ITS HORIZONTAL BOUNDARY PROJECT VERTICALLY AND DESCRIBED AS FOLLOWS: BEGINNING AT THE NORTHWEST CORNER OF BLOCK 2 IN KINZIE'S ADDITION, AFORESAID; THENCE SOUTH 89°24'20" EAST, ALONG THE NORTH LINE THEREOF, 240.67 FEET TO ITS POINT OF INTERSECTION WITH THE SOUTHEASTERLY LINE OF THE VACATED 18 FOOT ALLEY, AFORESAID; THENCE SOUTH 47°33'19" WEST, ALONG THE SOUTHEASTERLY LINE OF SAID VACATED ALLEY, 326.98 FEET TO ITS POINT OF INTERSECTION WITH THE EAST LINE OF NORTH STATE STREET AS RECOGNIZED IN THE WABASH AVENUE BRIDGE ORDINANCE PASSED BY THE CITY COUNCIL OF THE CITY OF CHICAGO ON JULY 29, 1930; THENCE NORTH 00°09'40" EAST, ALONG THE EAST LINE OF NORTH STATE STREET, AFORESAID, 223.16 FEET TO THE POINT OF BEGINNING, IN COOK COUNTY, ILLINOIS.

PARCEL CA02

THAT PART OF BLOCK 2 TOGETHER WITH THAT PART OF WATER LOTS 2 TO 8, BOTH INCLUSIVE, IN KINZIE'S ADDITION TO CHICAGO IN FRACTIONAL SECTION 10, TOWNSHIP 39 NORTH, RANGE 14, EAST OF THE THIRD PRINCIPAL MERIDIAN, TOGETHER WITH THAT PART OF VACATED CARROLL AVENUE (FORMERLY KNOWN AS NEW NORTH WATER STREET) TOGETHER WITH THAT PART OF VACATED NORTH WATER STREET IN THE CITY OF CHICAGO, ALL TAKEN AS A TRACT, LYING BELOW A HORIZONTAL PLANE HAVING AN ELEVATION OF 30.57 FEET, CHICAGO CITY DATUM AND LYING WITHIN ITS HORIZONTAL BOUNDARY PROJECT VERTICALLY AND DESCRIBED AS FOLLOWS: BEGINNING AT THE POINT OF INTERSECTION OF THE SOUTHEASTERLY LINE OF THE VACATED 18 FOOT ALLEY WHICH LIES SOUTHEAST OF AND ADJOINING LOTS 1 TO 4, BOTH INCLUSIVE, IN COUNTY CLERK'S SUBDIVISION OF LOTS 1 TO 4 IN BLOCK 2 KINZIE'S ADDITION TO CHICAGO, AFORESAID, WITH THE EAST LINE OF NORTH STATE STREET AS RECOGNIZED IN THE WABASH AVENUE BRIDGE ORDINANCE PASSED BY THE CITY COUNCIL OF THE CITY OF CHICAGO ON JULY 29, 1930; THENCE SOUTH 00°09'40" WEST, ALONG THE EAST LINE OF NORTH STATE STREET, AFORESAID, 252.53 FEET TO ITS POINT OF INTERSECTION WITH THE PRESENT NORTHERLY DOCK LINE OF THE CHICAGO RIVER AS RECOGNIZED IN SAID ORDINANCE, SAID POINT BEING SOUTH 0 DEGREES 9 MINUTES 40 SECONDS WEST 475.69 FEET FROM THE NORTHWEST CORNER OF SAID BLOCK 2 OF KINZIE'S

UNOFFICIAL COPY

ADDITION TO CHICAGO; THENCE NORTH 63°02'40" EAST, ALONG SAID NORTHERLY DOCK LINE, 177.70 FEET; THENCE NORTH 22°24'30" WEST, 68.58 FEET; THENCE NORTH 67°35'30" EAST, 18.75 FEET; THENCE NORTH 22°24'30" WEST, 4.25 FEET; THENCE NORTH 67°35'30" EAST, 1.62 FEET; THENCE NORTH 22°24'30" WEST, 34.47 FEET; THENCE NORTH 00°09'40" EAST, ALONG A LINE PARALLEL WITH AND 135.80 FEET (BY RECTANGULAR MEASUREMENT) EAST OF THE AFORESAID EAST LINE OF NORTH STATE STREET, 116.61 FEET; THENCE SOUTH 53°26'39" WEST, 5.22 FEET TO A POINT 131.61 FEET (MEASURED PERPENDICULARLY) EAST FROM SAID EAST LINE OF NORTH STATE STREET; THENCE NORTH 00°09'40" EAST, PARALLEL WITH THE AFORESAID EAST LINE OF NORTH STATE STREET, 10.74 FEET; THENCE NORTH 32°10'50" EAST, 92.11 FEET TO A POINT WHICH IS 98.75 FEET SOUTHWESTERLY (MEASURED ALONG THE LINE SOUTH 32 DEGREES 10 MINUTES 50 SECONDS WEST) FROM SAID POINT IN THE SOUTH LINE OF EAST KINZIE STREET WHICH POINT IS 232.81 FEET EAST OF THE NORTHWEST CORNER OF SAID BLOCK 2 OF KINZIE'S ADDITION TO CHICAGO; THENCE NORTH 47°42'36" EAST, 66.93 FEET; THENCE NORTHEASTERLY 59.35 FEET ALONG THE ARC OF A CIRCLE, HAVING A RADIUS OF 728.78 FEET, CONCAVE SOUTHEASTERLY, AND WHOSE CHORD BEARS NORTH 50°02'35" EAST A DISTANCE OF 59.34 FEET TO A POINT ON THE SOUTH LINE OF EAST KINZIE STREET WHICH POINT IS 275.21 FEET EAST OF THE NORTHWEST CORNER OF SAID BLOCK 2 OF KINZIE'S ADDITION TO CHICAGO; THENCE NORTH 89°24'20" WEST, ALONG THE NORTH LINE OF BLOCK 2, AFORESAID, 34.54 FEET TO ITS POINT OF INTERSECTION WITH THE SOUTHEASTERLY LINE OF THE VACATED 18 FOOT ALLEY, AFORESAID; THENCE SOUTH 47°33'19" WEST, ALONG THE SOUTHEASTERLY LINE OF SAID VACATED ALLEY, 326.98 FEET TO THE POINT OF BEGINNING, IN COOK COUNTY, ILLINOIS.

PARCEL CB04

THAT PART OF LOTS 1 TO 4, BOTH INCLUSIVE, IN COUNTY CLERK'S SUBDIVISION OF LOTS 1 TO 4 IN BLOCK 2 KINZIE'S ADDITION TO CHICAGO IN FRACTIONAL SECTION 10, TOWNSHIP 39 NORTH, RANGE 14, EAST OF THE THIRD PRINCIPAL MERIDIAN, TOGETHER WITH THE VACATED 18 FOOT ALLEY WHICH LIES SOUTHEAST OF AND ADJOINING SAID LOTS, ALL TAKEN AS A TRACT, LYING BELOW A HORIZONTAL PLANE HAVING AN ELEVATION OF 60.81 FEET, CHICAGO CITY DATUM AND LYING ABOVE A HORIZONTAL PLANE HAVING AN ELEVATION OF 30.57 FEET, CHICAGO CITY DATUM AND LYING WITHIN ITS HORIZONTAL BOUNDARY PROJECT VERTICALLY AND DESCRIBED AS FOLLOWS: BEGINNING AT THE NORTHWEST CORNER OF BLOCK 2 IN KINZIE'S ADDITION, AFORESAID; THENCE SOUTH 89°24'20" EAST, ALONG THE NORTH LINE THEREOF, 240.67 FEET TO ITS POINT OF INTERSECTION WITH THE SOUTHEASTERLY LINE OF THE VACATED 18 FOOT ALLEY, AFORESAID; THENCE SOUTH 47°33'19" WEST, ALONG THE SOUTHEASTERLY LINE OF SAID VACATED ALLEY, 326.98 FEET TO ITS POINT OF INTERSECTION WITH THE EAST LINE OF NORTH STATE STREET AS RECOGNIZED IN THE WABASH AVENUE BRIDGE ORDINANCE PASSED BY THE CITY COUNCIL OF THE CITY OF CHICAGO ON JULY 29, 1930; THENCE NORTH

UNOFFICIAL COPY

00°09'40" EAST, ALONG THE EAST LINE OF NORTH STATE STREET, AFORESAID, 223.16 FEET TO THE POINT OF BEGINNING,
(EXCEPT THEREFROM THAT PART THEREOF DESCRIBED AS FOLLOWS:

PARCEL HB02

THAT PART OF LOTS 1 TO 4, BOTH INCLUSIVE, IN COUNTY CLERK'S SUBDIVISION OF LOTS 1 TO 4 IN BLOCK 2 KINZIE'S ADDITION TO CHICAGO IN FRACTIONAL SECTION 10, TOWNSHIP 39 NORTH, RANGE 14, EAST OF THE THIRD PRINCIPAL MERIDIAN, TOGETHER WITH THE VACATED 18 FOOT ALLEY WHICH LIES SOUTHEAST OF AND ADJOINING SAID LOTS, ALL TAKEN AS A TRACT, LYING BELOW A HORIZONTAL PLANE HAVING AN ELEVATION OF 60.81 FEET, CHICAGO CITY DATUM AND LYING ABOVE A HORIZONTAL PLANE HAVING AN ELEVATION OF 30.57 FEET, CHICAGO CITY DATUM AND LYING WITHIN ITS HORIZONTAL BOUNDARY PROJECT VERTICALLY AND DESCRIBED AS FOLLOWS: COMMENCING AT THE NORTHWEST CORNER OF BLOCK 2 IN KINZIE'S ADDITION, AFORESAID; THENCE SOUTH 00°09'40" WEST, ALONG THE EAST LINE OF NORTH STATE STREET AS RECOGNIZED IN THE WABASH AVENUE BRIDGE ORDINANCE PASSED BY THE CITY COUNCIL OF THE CITY OF CHICAGO ON JULY 29, 1930, 140.77 FEET; THENCE SOUTH 89°46'43" EAST, 51.70 FEET TO THE POINT OF BEGINNING; THENCE SOUTH 89°46'43" EAST, 8.04 FEET; THENCE SOUTH 00°13'17" WEST, 10.65 FEET; THENCE NORTH 89°43'24" WEST, 8.04 FEET; THENCE NORTH 00°13'17" EAST, 10.64 FEET TO THE POINT OF BEGINNING;
ALSO EXCEPT,

PARCEL HB03

THAT PART OF LOTS 1 TO 4, BOTH INCLUSIVE, IN COUNTY CLERK'S SUBDIVISION OF LOTS 1 TO 4 IN BLOCK 2 KINZIE'S ADDITION TO CHICAGO IN FRACTIONAL SECTION 10, TOWNSHIP 39 NORTH, RANGE 14, EAST OF THE THIRD PRINCIPAL MERIDIAN, TOGETHER WITH THE VACATED 18 FOOT ALLEY WHICH LIES SOUTHEAST OF AND ADJOINING SAID LOTS, ALL TAKEN AS A TRACT, LYING BELOW A HORIZONTAL PLANE HAVING AN ELEVATION OF 60.81 FEET, CHICAGO CITY DATUM AND LYING ABOVE A HORIZONTAL PLANE HAVING AN ELEVATION OF 30.57 FEET, CHICAGO CITY DATUM AND LYING WITHIN ITS HORIZONTAL BOUNDARY PROJECT VERTICALLY AND DESCRIBED AS FOLLOWS: COMMENCING AT THE NORTHWEST CORNER OF BLOCK 2 IN KINZIE'S ADDITION, AFORESAID; THENCE SOUTH 00°09'40" WEST, ALONG THE EAST LINE OF NORTH STATE STREET AS RECOGNIZED IN THE WABASH AVENUE BRIDGE ORDINANCE PASSED BY THE CITY COUNCIL OF THE CITY OF CHICAGO ON JULY 29, 1930, 67.98 FEET; THENCE SOUTH 89°47'02" EAST, 43.51 FEET TO THE POINT OF BEGINNING; THENCE SOUTH 89°47'02" EAST, 49.78 FEET; THENCE SOUTH 00°02'08" WEST, 11.16 FEET; THENCE NORTH 89°54'30" WEST, 49.89 FEET; THENCE NORTH 00°35'35" EAST, 11.27 FEET TO THE POINT OF BEGINNING), IN COOK COUNTY, ILLINOIS.

PARCEL CB05

UNOFFICIAL COPY

THAT PART OF BLOCK 2 TOGETHER WITH THAT PART OF WATER LOTS 2 TO 8, BOTH INCLUSIVE, IN KINZIE'S ADDITION TO CHICAGO IN FRACTIONAL SECTION 10, TOWNSHIP 39 NORTH, RANGE 14, EAST OF THE THIRD PRINCIPAL MERIDIAN, TOGETHER WITH THAT PART OF VACATED CARROLL AVENUE (FORMERLY KNOWN AS NEW NORTH WATER STREET) TOGETHER WITH THAT PART OF VACATED NORTH WATER STREET IN THE CITY OF CHICAGO, ALL TAKEN AS A TRACT, LYING BELOW A HORIZONTAL PLANE HAVING AN ELEVATION OF 60.81 FEET, CHICAGO CITY DATUM AND LYING ABOVE A HORIZONTAL PLANE HAVING AN ELEVATION OF 30.57 FEET, CHICAGO CITY DATUM AND LYING WITHIN ITS HORIZONTAL BOUNDARY PROJECT VERTICALLY AND DESCRIBED AS FOLLOWS: BEGINNING AT THE POINT OF INTERSECTION OF THE SOUTHEASTERLY LINE OF THE VACATED 18 FOOT ALLEY WHICH LIES SOUTHEAST OF AND ADJOINING LOTS 1 TO 4, BOTH INCLUSIVE, IN COUNTY CLERK'S SUBDIVISION OF LOTS 1 TO 4 IN BLOCK 2 KINZIE'S ADDITION TO CHICAGO, AFORESAID, WITH THE EAST LINE OF NORTH STATE STREET AS RECOGNIZED IN THE WABASH AVENUE BRIDGE ORDINANCE PASSED BY THE CITY COUNCIL OF THE CITY OF CHICAGO ON JULY 29, 1930; THENCE SOUTH 00°09'40" WEST, ALONG THE EAST LINE OF NORTH STATE STREET, AFORESAID, 252.53 FEET TO ITS POINT OF INTERSECTION WITH THE PRESENT NORTHERLY DOCK LINE OF THE CHICAGO RIVER AS RECOGNIZED IN SAID ORDINANCE, SAID POINT BEING SOUTH 0 DEGREES 9 MINUTES 40 SECONDS WEST 475.69 FEET FROM THE NORTH WEST CORNER OF SAID BLOCK 2 OF KINZIE'S ADDITION TO CHICAGO; THENCE NORTH 63°02'40" EAST, ALONG SAID NORTHERLY DOCK LINE, 177.70 FEET; THENCE NORTH 22°24'30" WEST, 68.58 FEET; THENCE NORTH 67°35'30" EAST, 18.75 FEET; THENCE NORTH 22°24'30" WEST, 4.25 FEET; THENCE NORTH 67°35'30" EAST, 1.62 FEET; THENCE NORTH 22°24'30" WEST, 20.32 FEET; THENCE NORTH 89°53'30" WEST, 38.81 FEET; THENCE NORTH 00°06'25" EAST, 19.51 FEET; THENCE NORTH 89°53'21" WEST, 9.37 FEET; THENCE SOUTH 00°06'39" WEST, 22.12 FEET; THENCE NORTH 89°50'11" WEST, 49.59 FEET; THENCE NORTH 00°06'39" EAST, 12.95 FEET; THENCE SOUTH 89°53'21" EAST, 15.38 FEET; THENCE NORTH 00°06'39" EAST, 29.76 FEET; THENCE SOUTH 89°54'21" EAST, 34.20 FEET; THENCE SOUTH 00°04'36" WEST, 9.37 FEET; THENCE SOUTH 89°53'19" EAST, 16.35 FEET; THENCE SOUTH 00°06'25" WEST, 20.78 FEET; THENCE SOUTH 89°53'30" EAST, 27.68 FEET; THENCE NORTH 22°24'30" WEST, 3.30 FEET; THENCE NORTH 00°09'40" EAST, ALONG A LINE PARALLEL WITH AND 135.80 FEET (BY RECTANGULAR MEASUREMENT) EAST OF THE AFORESAID EAST LINE OF NORTH STATE STREET, 116.61 FEET; THENCE SOUTH 53°26'39" WEST, 5.22 FEET TO A POINT 131.61 FEET (MEASURED PERPENDICULARLY) EAST FROM SAID EAST LINE OF NORTH STATE STREET; THENCE NORTH 00°09'40" EAST, PARALLEL WITH THE AFORESAID EAST LINE OF NORTH STATE STREET, 10.74 FEET; THENCE NORTH 32°10'50" EAST, 92.11 FEET TO A POINT WHICH IS 98.75 FEET SOUTHWESTERLY (MEASURED ALONG THE LINE SOUTH 32 DEGREES 10 MINUTES 50 SECONDS WEST) FROM SAID POINT IN THE SOUTH LINE OF EAST KINZIE STREET WHICH POINT IS 232.81 FEET EAST OF THE NORTHWEST CORNER OF SAID BLOCK 2 OF KINZIE'S ADDITION TO CHICAGO; THENCE NORTH 47°42'36" EAST, 66.93 FEET; THENCE NORTHEASTERLY 59.35 FEET ALONG THE ARC OF A

UNOFFICIAL COPY

CIRCLE, HAVING A RADIUS OF 728.78 FEET, CONCAVE SOUTHEASTERLY, AND WHOSE CHORD BEARS NORTH 50°02'35" EAST A DISTANCE OF 59.34 FEET TO A POINT ON THE SOUTH LINE OF EAST KINZIE STREET WHICH POINT IS 275.21 FEET EAST OF THE NORTHWEST CORNER OF SAID BLOCK 2 OF KINZIE'S ADDITION TO CHICAGO; THENCE NORTH 89°24'20" WEST, ALONG THE NORTH LINE OF BLOCK 2, AFORESAID, 34.54 FEET TO ITS POINT OF INTERSECTION WITH THE SOUTHEASTERLY LINE OF THE VACATED 18 FOOT ALLEY, AFORESAID; THENCE SOUTH 47°33'19" WEST, ALONG THE SOUTHEASTERLY LINE OF SAID VACATED ALLEY, 326.98 FEET TO THE POINT OF BEGINNING, IN COOK COUNTY, ILLINOIS.

PARCEL CB08

THAT PART OF BLOCK 2 TOGETHER WITH THAT PART OF WATER LOTS 2 TO 8, BOTH INCLUSIVE, IN KINZIE'S ADDITION TO CHICAGO IN FRACTIONAL SECTION 10, TOWNSHIP 39 NORTH, RANGE 14, EAST OF THE THIRD PRINCIPAL MERIDIAN, TOGETHER WITH THAT PART OF VACATED CARROLL AVENUE (FORMERLY KNOWN AS NEW NORTH WATER STREET) TOGETHER WITH THAT PART OF VACATED NORTH WATER STREET IN THE CITY OF CHICAGO, ALL TAKEN AS A TRACT, LYING BELOW A HORIZONTAL PLANE HAVING AN ELEVATION OF 60.81 FEET, CHICAGO CITY DATUM AND LYING ABOVE A HORIZONTAL PLANE HAVING AN ELEVATION OF 56.40 FEET, CHICAGO CITY DATUM AND LYING WITHIN ITS HORIZONTAL BOUNDARY PROJECT VERTICALLY AND DESCRIBED AS FOLLOWS: COMMENCING AT THE POINT OF INTERSECTION OF THE SOUTHEASTERLY LINE OF THE VACATED 18 FOOT ALLEY WHICH LIES SOUTHEAST OF AND ADJOINING LOTS 1 TO 4, BOTH INCLUSIVE, IN COUNTY CLERK'S SUBDIVISION OF LOTS 1 TO 4 IN BLOCK 2 KINZIE'S ADDITION TO CHICAGO, AFORESAID, WITH THE EAST LINE OF NORTH STATE STREET AS RECOGNIZED IN THE WABASH AVENUE BRIDGE ORDINANCE PASSED BY THE CITY COUNCIL OF THE CITY OF CHICAGO ON JULY 29, 1930; THENCE SOUTH 00°09'40" WEST, ALONG THE EAST LINE OF NORTH STATE STREET, AFORESAID, 252.53 FEET TO ITS POINT OF INTERSECTION WITH THE PRESENT NORTHERLY DOCK LINE OF THE CHICAGO RIVER AS RECOGNIZED IN SAID ORDINANCE, SAID POINT BEING SOUTH 0 DEGREES 9 MINUTES 40 SECONDS WEST 475.69 FEET FROM THE NORTHWEST CORNER OF SAID BLOCK 2 OF KINZIE'S ADDITION TO CHICAGO; THENCE NORTH 63°02'40" EAST, ALONG SAID NORTHERLY DOCK LINE, 177.70 FEET; THENCE NORTH 22°24'30" WEST, 68.58 FEET; THENCE NORTH 67°35'30" EAST, 18.75 FEET; THENCE NORTH 22°24'30" WEST, 4.25 FEET; THENCE NORTH 67°35'30" EAST, 1.62 FEET; THENCE NORTH 22°24'30" WEST, 20.32 FEET TO THE POINT OF BEGINNING; THENCE NORTH 89°53'30" WEST, 38.81 FEET; THENCE NORTH 00°06'25" EAST, 19.51 FEET; THENCE NORTH 89°53'21" WEST, 43.58 FEET; THENCE NORTH 00°06'39" EAST, 11.29 FEET; THENCE SOUTH 89°53'19" EAST, 50.56 FEET; THENCE SOUTH 00°06'25" WEST, 20.78 FEET; THENCE SOUTH 89°53'30" EAST, 27.68 FEET; THENCE SOUTH 22°24'30" EAST, 10.85 FEET TO THE POINT OF BEGINNING, IN COOK COUNTY, ILLINOIS.

PARCEL CC01

UNOFFICIAL COPY

THAT PART OF BLOCK 2 TOGETHER WITH THAT PART OF WATER LOTS 2 TO 8, BOTH INCLUSIVE, IN KINZIE'S ADDITION TO CHICAGO IN FRACTIONAL SECTION 10, TOWNSHIP 39 NORTH, RANGE 14, EAST OF THE THIRD PRINCIPAL MERIDIAN, TOGETHER WITH THAT PART OF VACATED CARROLL AVENUE (FORMERLY KNOWN AS NEW NORTH WATER STREET) TOGETHER WITH THAT PART OF VACATED NORTH WATER STREET IN THE CITY OF CHICAGO, ALL TAKEN AS A TRACT, LYING BELOW A HORIZONTAL PLANE HAVING AN ELEVATION OF 74.32 FEET, CHICAGO CITY DATUM AND LYING ABOVE A HORIZONTAL PLANE HAVING AN ELEVATION OF 60.81 FEET, CHICAGO CITY DATUM AND LYING WITHIN ITS HORIZONTAL BOUNDARY PROJECT VERTICALLY AND DESCRIBED AS FOLLOWS: COMMENCING AT THE POINT OF INTERSECTION OF THE SOUTHEASTERLY LINE OF THE VACATED 18 FOOT ALLEY WHICH LIES SOUTHEAST OF AND ADJOINING LOTS 1 TO 4, BOTH INCLUSIVE, IN COUNTY CLERK'S SUBDIVISION OF LOTS 1 TO 4 IN BLOCK 2 KINZIE'S ADDITION TO CHICAGO, AFORESAID, WITH THE EAST LINE OF NORTH STATE STREET AS RECOGNIZED IN THE WABASH AVENUE BRIDGE ORDINANCE PASSED BY THE CITY COUNCIL OF THE CITY OF CHICAGO ON JULY 29, 1930; THENCE SOUTH 09°09'40" WEST, ALONG THE EAST LINE OF NORTH STATE STREET, AFORESAID, 74.33 FEET; THENCE SOUTH 89°46'15" EAST, 63.34 FEET TO THE POINT OF BEGINNING; THENCE NORTH 00°13'45" EAST, 6.87 FEET; THENCE SOUTH 89°44'31" EAST, 9.98 FEET; THENCE SOUTH 00°13'45" WEST, 6.86 FEET; THENCE NORTH 89°46'15" WEST, 9.98 FEET TO THE POINT OF BEGINNING, IN COOK COUNTY, ILLINOIS.

PARCEL CC02

THAT PART OF BLOCK 2 TOGETHER WITH THAT PART OF WATER LOTS 2 TO 8, BOTH INCLUSIVE, IN KINZIE'S ADDITION TO CHICAGO IN FRACTIONAL SECTION 10, TOWNSHIP 39 NORTH, RANGE 14, EAST OF THE THIRD PRINCIPAL MERIDIAN, TOGETHER WITH THAT PART OF VACATED CARROLL AVENUE (FORMERLY KNOWN AS NEW NORTH WATER STREET) TOGETHER WITH THAT PART OF VACATED NORTH WATER STREET IN THE CITY OF CHICAGO, ALL TAKEN AS A TRACT, LYING BELOW A HORIZONTAL PLANE HAVING AN ELEVATION OF 74.32 FEET, CHICAGO CITY DATUM AND LYING ABOVE A HORIZONTAL PLANE HAVING AN ELEVATION OF 60.81 FEET, CHICAGO CITY DATUM AND LYING WITHIN ITS HORIZONTAL BOUNDARY PROJECT VERTICALLY AND DESCRIBED AS FOLLOWS: COMMENCING AT THE POINT OF INTERSECTION OF THE SOUTHEASTERLY LINE OF THE VACATED 18 FOOT ALLEY WHICH LIES SOUTHEAST OF AND ADJOINING LOTS 1 TO 4, BOTH INCLUSIVE, IN COUNTY CLERK'S SUBDIVISION OF LOTS 1 TO 4 IN BLOCK 2 KINZIE'S ADDITION TO CHICAGO, AFORESAID, WITH THE EAST LINE OF NORTH STATE STREET AS RECOGNIZED IN THE WABASH AVENUE BRIDGE ORDINANCE PASSED BY THE CITY COUNCIL OF THE CITY OF CHICAGO ON JULY 29, 1930; THENCE SOUTH 00°09'40" WEST, ALONG THE EAST LINE OF NORTH STATE STREET, AFORESAID, 58.12 FEET; THENCE SOUTH 89°42'17" EAST, 46.91 FEET TO THE POINT OF BEGINNING; THENCE SOUTH 89°42'17" EAST, 11.60 FEET; THENCE SOUTH 00°13'45" WEST, 9.27 FEET; THENCE NORTH 89°44'32" WEST,

UNOFFICIAL COPY

11.60 FEET; THENCE NORTH 00°13'45" EAST, 9.28 FEET TO THE POINT OF BEGINNING, IN COOK COUNTY, ILLINOIS.

PARCEL CC03

THAT PART OF BLOCK 2 TOGETHER WITH THAT PART OF WATER LOTS 2 TO 8, BOTH INCLUSIVE, IN KINZIE'S ADDITION TO CHICAGO IN FRACTIONAL SECTION 10, TOWNSHIP 39 NORTH, RANGE 14, EAST OF THE THIRD PRINCIPAL MERIDIAN, TOGETHER WITH THAT PART OF VACATED CARROLL AVENUE (FORMERLY KNOWN AS NEW NORTH WATER STREET) TOGETHER WITH THAT PART OF VACATED NORTH WATER STREET IN THE CITY OF CHICAGO, ALL TAKEN AS A TRACT, LYING BELOW A HORIZONTAL PLANE HAVING AN ELEVATION OF 74.32 FEET, CHICAGO CITY DATUM AND LYING ABOVE A HORIZONTAL PLANE HAVING AN ELEVATION OF 60.81 FEET, CHICAGO CITY DATUM AND LYING WITHIN ITS HORIZONTAL BOUNDARY PROJECT VERTICALLY AND DESCRIBED AS FOLLOWS: COMMENCING AT THE POINT OF INTERSECTION OF THE SOUTHEASTERLY LINE OF THE VACATED 18 FOOT ALLEY WHICH LIES SOUTHEAST OF AND ADJOINING LOTS 1 TO 4, BOTH INCLUSIVE, IN COUNTY CLERK'S SUBDIVISION OF LOTS 1 TO 4 IN BLOCK 2 KINZIE'S ADDITION TO CHICAGO, AFORESAID, WITH THE EAST LINE OF NORTH STATE STREET AS RECOGNIZED IN THE WABASH AVENUE BRIDGE ORDINANCE PASSED BY THE CITY COUNCIL OF THE CITY OF CHICAGO ON JULY 29, 1930; THENCE SOUTH 00°09'40" WEST, ALONG THE EAST LINE OF NORTH STATE STREET, AFORESAID, 58.12 FEET; THENCE SOUTH 89°42'17" EAST, 87.59 FEET TO THE POINT OF BEGINNING; THENCE SOUTH 89°42'17" EAST, 4.68 FEET; THENCE SOUTH 00°13'45" WEST, 9.25 FEET; THENCE NORTH 89°44'30" WEST, 4.68 FEET; THENCE NORTH 00°13'45" EAST, 9.25 FEET TO THE POINT OF BEGINNING, IN COOK COUNTY, ILLINOIS.

PARCEL CC04

THAT PART OF BLOCK 2 TOGETHER WITH THAT PART OF WATER LOTS 2 TO 8, BOTH INCLUSIVE, IN KINZIE'S ADDITION TO CHICAGO IN FRACTIONAL SECTION 10, TOWNSHIP 39 NORTH, RANGE 14, EAST OF THE THIRD PRINCIPAL MERIDIAN, TOGETHER WITH THAT PART OF VACATED CARROLL AVENUE (FORMERLY KNOWN AS NEW NORTH WATER STREET) TOGETHER WITH THAT PART OF VACATED NORTH WATER STREET IN THE CITY OF CHICAGO, ALL TAKEN AS A TRACT, LYING BELOW A HORIZONTAL PLANE HAVING AN ELEVATION OF 74.32 FEET, CHICAGO CITY DATUM AND LYING ABOVE A HORIZONTAL PLANE HAVING AN ELEVATION OF 60.81 FEET, CHICAGO CITY DATUM AND LYING WITHIN ITS HORIZONTAL BOUNDARY PROJECT VERTICALLY AND DESCRIBED AS FOLLOWS: COMMENCING AT THE POINT OF INTERSECTION OF THE SOUTHEASTERLY LINE OF THE VACATED 18 FOOT ALLEY WHICH LIES SOUTHEAST OF AND ADJOINING LOTS 1 TO 4, BOTH INCLUSIVE, IN COUNTY CLERK'S SUBDIVISION OF LOTS 1 TO 4 IN BLOCK 2 KINZIE'S ADDITION TO CHICAGO, AFORESAID, WITH THE EAST LINE OF NORTH STATE STREET AS RECOGNIZED IN THE WABASH AVENUE BRIDGE ORDINANCE PASSED BY THE CITY COUNCIL OF THE CITY OF CHICAGO ON JULY 29, 1930; THENCE SOUTH 00°09'40" WEST, ALONG THE EAST LINE OF NORTH STATE

UNOFFICIAL COPY

STREET, AFORESAID, 28.31 FEET; THENCE SOUTH 89°39'54" EAST, 48.84 FEET TO THE POINT OF BEGINNING; THENCE SOUTH 89°39'54" EAST, 40.92 FEET; THENCE SOUTH 00°20'06" WEST, 18.36 FEET; THENCE NORTH 89°39'54" WEST, 1.76 FEET; THENCE NORTH 00°20'06" EAST, 9.36 FEET; THENCE NORTH 89°44'30" WEST, 29.42 FEET; THENCE SOUTH 00°20'06" WEST, 9.32 FEET; THENCE NORTH 89°39'54" WEST, 9.74 FEET; THENCE NORTH 00°20'06" EAST, 18.36 FEET TO THE POINT OF BEGINNING, IN COOK COUNTY, ILLINOIS.

PARCEL CC05

THAT PART OF BLOCK 2 TOGETHER WITH THAT PART OF WATER LOTS 2 TO 8, BOTH INCLUSIVE, IN KINZIE'S ADDITION TO CHICAGO IN FRACTIONAL SECTION 10, TOWNSHIP 39 NORTH, RANGE 14, EAST OF THE THIRD PRINCIPAL MERIDIAN, TOGETHER WITH THAT PART OF VACATED CARROLL AVENUE (FORMERLY KNOWN AS NEW NORTH WATER STREET) TOGETHER WITH THAT PART OF VACATED NORTH WATER STREET IN THE CITY OF CHICAGO, ALL TAKEN AS A TRACT, LYING BELOW A HORIZONTAL PLANE HAVING AN ELEVATION OF 74.32 FEET, CHICAGO CITY DATUM AND LYING ABOVE A HORIZONTAL PLANE HAVING AN ELEVATION OF 60.81 FEET, CHICAGO CITY DATUM AND LYING WITHIN ITS HORIZONTAL BOUNDARY PROJECT VERTICALLY AND DESCRIBED AS FOLLOWS: COMMENCING AT THE POINT OF INTERSECTION OF THE SOUTHEASTERLY LINE OF THE VACATED 18 FOOT ALLEY WHICH LIES SOUTHEAST OF AND ADJOINING LOTS 1 TO 4, BOTH INCLUSIVE, IN COUNTY CLERK'S SUBDIVISION OF LOTS 1 TO 4 IN BLOCK 2 KINZIE'S ADDITION TO CHICAGO, AFORESAID, WITH THE EAST LINE OF NORTH STATE STREET AS RECOGNIZED IN THE WABASH AVENUE BRIDGE ORDINANCE PASSED BY THE CITY COUNCIL OF THE CITY OF CHICAGO ON JULY 29, 1930; THENCE SOUTH 00°09'40" WEST, ALONG THE EAST LINE OF NORTH STATE STREET, AFORESAID, 2.55 FEET; THENCE SOUTH 89°42'47" EAST, 47.13 FEET TO THE POINT OF BEGINNING; THENCE SOUTH 89°42'47" EAST, 45.10 FEET; THENCE SOUTH 00°25'50" WEST, 9.65 FEET; THENCE NORTH 89°37'31" WEST, 2.45 FEET; THENCE SOUTH 00°22'29" WEST, 4.16 FEET; THENCE NORTH 89°37'31" WEST, 42.64 FEET; THENCE NORTH 00°22'29" EAST, 13.74 FEET TO THE POINT OF BEGINNING, IN COOK COUNTY, ILLINOIS.

PARCEL CC06

THAT PART OF BLOCK 2 TOGETHER WITH THAT PART OF WATER LOTS 2 TO 8, BOTH INCLUSIVE, IN KINZIE'S ADDITION TO CHICAGO IN FRACTIONAL SECTION 10, TOWNSHIP 39 NORTH, RANGE 14, EAST OF THE THIRD PRINCIPAL MERIDIAN, TOGETHER WITH THAT PART OF VACATED CARROLL AVENUE (FORMERLY KNOWN AS NEW NORTH WATER STREET) TOGETHER WITH THAT PART OF VACATED NORTH WATER STREET IN THE CITY OF CHICAGO, ALL TAKEN AS A TRACT, LYING BELOW A HORIZONTAL PLANE HAVING AN ELEVATION OF 74.32 FEET, CHICAGO CITY DATUM AND LYING ABOVE A HORIZONTAL PLANE HAVING AN ELEVATION OF 60.81 FEET, CHICAGO CITY DATUM AND LYING WITHIN ITS HORIZONTAL BOUNDARY PROJECT VERTICALLY AND DESCRIBED AS FOLLOWS: COMMENCING AT THE POINT OF INTERSECTION OF THE SOUTHEASTERLY LINE

UNOFFICIAL COPY

OF THE VACATED 18 FOOT ALLEY WHICH LIES SOUTHEAST OF AND ADJOINING LOTS 1 TO 4, BOTH INCLUSIVE, IN COUNTY CLERK'S SUBDIVISION OF LOTS 1 TO 4 IN BLOCK 2 KINZIE'S ADDITION TO CHICAGO, AFORESAID, WITH THE EAST LINE OF NORTH STATE STREET AS RECOGNIZED IN THE WABASH AVENUE BRIDGE ORDINANCE PASSED BY THE CITY COUNCIL OF THE CITY OF CHICAGO ON JULY 29, 1930; THENCE NORTH 47°33'19" EAST, ALONG THE SOUTHEASTERLY LINE OF SAID VACATED ALLEY, 35.73 FEET; THENCE SOUTH 89°42'47" EAST, 20.64 FEET TO THE POINT OF BEGINNING; THENCE SOUTH 89°42'47" EAST, 2.87 FEET; THENCE SOUTH 00°00'00" WEST, 1.83 FEET; THENCE SOUTH 89°48'43" EAST, 35.30 FEET; THENCE NORTH 00°00'00" EAST, 2.65 FEET; THENCE SOUTH 89°42'47" EAST, 7.01 FEET; THENCE SOUTH 00°00'00" WEST, 12.83 FEET; THENCE NORTH 89°42'47" WEST, 45.26 FEET; THENCE NORTH 00°22'29" EAST, 11.95 FEET TO THE POINT OF BEGINNING, IN COOK COUNTY, ILLINOIS.

PARCEL CC07

THAT PART OF BLOCK 2 TOGETHER WITH THAT PART OF WATER LOTS 2 TO 8, BOTH INCLUSIVE, IN KINZIE'S ADDITION TO CHICAGO IN FRACTIONAL SECTION 10, TOWNSHIP 39 NORTH, RANGE 14, EAST OF THE THIRD PRINCIPAL MERIDIAN, TOGETHER WITH THAT PART OF VACATED CARROLL AVENUE (FORMERLY KNOWN AS NEW NORTH WATER STREET) TOGETHER WITH THAT PART OF VACATED NORTH WATER STREET IN THE CITY OF CHICAGO, ALL TAKEN AS A TRACT, LYING BELOW A HORIZONTAL PLANE HAVING AN ELEVATION OF 74.32 FEET, CHICAGO CITY DATUM AND LYING ABOVE A HORIZONTAL PLANE HAVING AN ELEVATION OF 60.81 FEET, CHICAGO CITY DATUM AND LYING WITHIN ITS HORIZONTAL BOUNDARY PROJECT VERTICALLY AND DESCRIBED AS FOLLOWS: COMMENCING AT THE NORTHWEST CORNER OF BLOCK 2 IN KINZIE'S ADDITION, AFORESAID; THENCE SOUTH 89°24'20" EAST, ALONG THE NORTH LINE THEREOF, 240.67 FEET TO ITS POINT OF INTERSECTION WITH THE SOUTHEASTERLY LINE OF A VACATED 18 FOOT ALLEY WHICH LIES SOUTHEAST OF AND ADJOINING LOTS 1 TO 4, BOTH INCLUSIVE, IN COUNTY CLERK'S SUBDIVISION OF LOTS 1 TO 4 IN BLOCK 2 KINZIE'S ADDITION TO CHICAGO, AFORESAID; THENCE SOUTH 47°33'19" WEST, ALONG THE SOUTHEASTERLY LINE OF SAID VACATED ALLEY, 235.65 FEET TO THE POINT OF BEGINNING; THENCE SOUTH 89°29'55" EAST, 24.94 FEET; THENCE SOUTH 00°00'00" WEST, 12.08 FEET; THENCE NORTH 89°29'55" WEST, 5.09 FEET; THENCE NORTH 00°00'00" EAST, 3.32 FEET; THENCE NORTH 89°41'05" WEST, 29.44 FEET TO ITS POINT OF INTERSECTION WITH THE SOUTHEASTERLY LINE OF THE VACATED 18 FOOT ALLEY, AFORESAID; THENCE NORTH 47°33'19" EAST, ALONG THE SOUTHEASTERLY LINE OF SAID VACATED ALLEY, 13.00 FEET TO THE POINT OF BEGINNING, IN COOK COUNTY, ILLINOIS.

PARCEL CC08

THAT PART OF LOTS 1 TO 4, BOTH INCLUSIVE, IN COUNTY CLERK'S SUBDIVISION OF LOTS 1 TO 4 IN BLOCK 2 KINZIE'S ADDITION TO CHICAGO IN FRACTIONAL SECTION 10, TOWNSHIP 39 NORTH, RANGE 14, EAST OF THE THIRD PRINCIPAL MERIDIAN, TOGETHER WITH THE VACATED 18 FOOT ALLEY WHICH LIES

UNOFFICIAL COPY

SOUTHEAST OF AND ADJOINING SAID LOTS, ALL TAKEN AS A TRACT, LYING BELOW A HORIZONTAL PLANE HAVING AN ELEVATION OF 74.32 FEET, CHICAGO CITY DATUM AND LYING ABOVE A HORIZONTAL PLANE HAVING AN ELEVATION OF 60.81 FEET, CHICAGO CITY DATUM AND LYING WITHIN ITS HORIZONTAL BOUNDARY PROJECT VERTICALLY AND DESCRIBED AS FOLLOWS: COMMENCING AT THE NORTHWEST CORNER OF BLOCK 2 IN KINZIE'S ADDITION, AFORESAID; THENCE SOUTH 89°24'20" EAST, ALONG THE NORTH LINE THEREOF, 240.67 FEET TO ITS POINT OF INTERSECTION WITH THE SOUTHEASTERLY LINE OF THE VACATED 18 FOOT ALLEY, AFORESAID; THENCE SOUTH 47°33'19" WEST, ALONG THE SOUTHEASTERLY LINE OF SAID VACATED ALLEY, 235.65 FEET TO THE POINT OF BEGINNING; THENCE NORTH 89°29'55" WEST, 20.29 FEET; THENCE SOUTH 00°22'29" WEST, 10.34 FEET; THENCE SOUTH 89°29'55" EAST, 2.41 FEET; THENCE NORTH 00°22'29" EAST, 1.46 FEET; THENCE SOUTH 89°41'05" EAST, 8.34 FEET TO ITS POINT OF INTERSECTION WITH THE SOUTHEASTERLY LINE OF THE VACATED 18 FOOT ALLEY, AFORESAID; THENCE NORTH 47°33'19" EAST, ALONG THE SOUTHEASTERLY LINE OF SAID VACATED ALLEY, 13.00 FEET TO THE POINT OF BEGINNING, IN COOK COUNTY, ILLINOIS.

PARCEL CC09

THAT PART OF LOTS 1 TO 4, BOTH INCLUSIVE, IN COUNTY CLERK'S SUBDIVISION OF LOTS 1 TO 4 IN BLOCK 2 KINZIE'S ADDITION TO CHICAGO IN FRACTIONAL SECTION 10, TOWNSHIP 39 NORTH, RANGE 14, EAST OF THE THIRD PRINCIPAL MERIDIAN, TOGETHER WITH THE VACATED 18 FOOT ALLEY WHICH LIES SOUTHEAST OF AND ADJOINING SAID LOTS, ALL TAKEN AS A TRACT, LYING BELOW A HORIZONTAL PLANE HAVING AN ELEVATION OF 74.32 FEET, CHICAGO CITY DATUM AND LYING ABOVE A HORIZONTAL PLANE HAVING AN ELEVATION OF 60.81 FEET, CHICAGO CITY DATUM AND LYING WITHIN ITS HORIZONTAL BOUNDARY PROJECT VERTICALLY AND DESCRIBED AS FOLLOWS: COMMENCING AT THE NORTHWEST CORNER OF BLOCK 2 IN KINZIE'S ADDITION, AFORESAID; THENCE SOUTH 00°09'40" WEST, ALONG THE EAST LINE OF NORTH STATE STREET, 101.35 FEET; THENCE SOUTH 89°27'33" EAST, 48.84 FEET TO THE POINT OF BEGINNING; THENCE SOUTH 89°27'33" EAST, 40.98 FEET; THENCE SOUTH 00°22'29" WEST, 17.99 FEET; THENCE NORTH 89°27'33" WEST, 40.86 FEET; THENCE NORTH 00°00'22" EAST, 17.99 FEET TO THE POINT OF BEGINNING, IN COOK COUNTY, ILLINOIS.

PARCEL CC10

THAT PART OF LOTS 1 TO 4, BOTH INCLUSIVE, IN COUNTY CLERK'S SUBDIVISION OF LOTS 1 TO 4 IN BLOCK 2 KINZIE'S ADDITION TO CHICAGO IN FRACTIONAL SECTION 10, TOWNSHIP 39 NORTH, RANGE 14, EAST OF THE THIRD PRINCIPAL MERIDIAN, TOGETHER WITH THE VACATED 18 FOOT ALLEY WHICH LIES SOUTHEAST OF AND ADJOINING SAID LOTS, ALL TAKEN AS A TRACT, LYING BELOW A HORIZONTAL PLANE HAVING AN ELEVATION OF 74.32 FEET, CHICAGO CITY DATUM AND LYING ABOVE A HORIZONTAL PLANE HAVING AN ELEVATION OF 60.81 FEET, CHICAGO CITY DATUM AND LYING WITHIN ITS HORIZONTAL

UNOFFICIAL COPY

BOUNDARY PROJECT VERTICALLY AND DESCRIBED AS FOLLOWS: COMMENCING AT THE NORTHWEST CORNER OF BLOCK 2 IN KINZIE'S ADDITION, AFORESAID; THENCE SOUTH 00°09'40" WEST, ALONG THE EAST LINE OF NORTH STATE STREET, 79.51 FEET; THENCE SOUTH 89°33'06" EAST, 46.97 FEET TO THE POINT OF BEGINNING; THENCE SOUTH 89°33'06" EAST, 16.42 FEET; THENCE NORTH 00°00'22" EAST, 5.67 FEET; THENCE SOUTH 89°33'06" EAST, 9.87 FEET; THENCE SOUTH 00°00'22" WEST, 5.67 FEET; THENCE SOUTH 89°33'06" EAST, 13.13 FEET; THENCE SOUTH 00°00'22" WEST, 2.60 FEET; THENCE SOUTH 89°33'06" EAST, 5.85 FEET; THENCE SOUTH 00°00'22" WEST, 7.48 FEET; THENCE NORTH 89°33'06" WEST, 45.37 FEET; THENCE NORTH 00°32'56" EAST, 10.08 FEET TO THE POINT OF BEGINNING, IN COOK COUNTY, ILLINOIS.

PARCEL CC11

THAT PART OF LOTS 1 TO 4, BOTH INCLUSIVE, IN COUNTY CLERK'S SUBDIVISION OF LOTS 1 TO 4 IN BLOCK 2 KINZIE'S ADDITION TO CHICAGO IN FRACTIONAL SECTION 10, TOWNSHIP 39 NORTH, RANGE 14, EAST OF THE THIRD PRINCIPAL MERIDIAN, TOGETHER WITH THE VACATED 18 FOOT ALLEY WHICH LIES SOUTHEAST OF AND ADJOINING SAID LOTS, ALL TAKEN AS A TRACT, LYING BELOW A HORIZONTAL PLANE HAVING AN ELEVATION OF 74.32 FEET, CHICAGO CITY DATUM AND LYING ABOVE A HORIZONTAL PLANE HAVING AN ELEVATION OF 60.81 FEET, CHICAGO CITY DATUM AND LYING WITHIN ITS HORIZONTAL BOUNDARY PROJECT VERTICALLY AND DESCRIBED AS FOLLOWS: COMMENCING AT THE NORTHWEST CORNER OF BLOCK 2 IN KINZIE'S ADDITION, AFORESAID; THENCE SOUTH 89°24'20" EAST, ALONG THE NORTH LINE THEREOF, 240.67 FEET TO ITS POINT OF INTERSECTION WITH THE SOUTHEASTERLY LINE OF THE VACATED 18 FOOT ALLEY, AFORESAID; THENCE SOUTH 47°33'19" WEST, ALONG THE SOUTHEASTERLY LINE OF SAID VACATED ALLEY, 201.70 FEET TO THE POINT OF BEGINNING; THENCE NORTH 00°22'29" EAST, 2.06 FEET; THENCE NORTH 89°29'55" WEST, 2.41 FEET; THENCE NORTH 00°22'29" EAST, 4.36 FEET; THENCE NORTH 89°27'33" WEST, 42.77 FEET; THENCE SOUTH 00°37'44" WEST, 19.65 FEET; THENCE SOUTH 89°30'23" EAST, 5.42 FEET; THENCE NORTH 00°22'29" EAST, 10.48 FEET; THENCE SOUTH 89°46'43" EAST, 7.12 FEET; THENCE SOUTH 00°22'29" WEST, 10.51 FEET; THENCE SOUTH 89°30'01" EAST, 18.52 FEET TO ITS POINT OF INTERSECTION WITH THE SOUTHEASTERLY LINE OF THE VACATED 18 FOOT ALLEY, AFORESAID; THENCE NORTH 47°33'19" EAST, ALONG THE SOUTHEASTERLY LINE OF SAID VACATED ALLEY, 19.38 FEET TO THE POINT OF BEGINNING, IN COOK COUNTY, ILLINOIS.

PARCEL CC12

THAT PART OF BLOCK 2 TOGETHER WITH THAT PART OF WATER LOTS 2 TO 8, BOTH INCLUSIVE, IN KINZIE'S ADDITION TO CHICAGO IN FRACTIONAL SECTION 10, TOWNSHIP 39 NORTH, RANGE 14, EAST OF THE THIRD PRINCIPAL MERIDIAN, TOGETHER WITH THAT PART OF VACATED CARROLL AVENUE (FORMERLY KNOWN AS NEW NORTH WATER STREET) TOGETHER WITH THAT PART OF VACATED NORTH WATER STREET IN THE CITY OF CHICAGO, ALL TAKEN AS A

UNOFFICIAL COPY

TRACT, LYING BELOW A HORIZONTAL PLANE HAVING AN ELEVATION OF 74.32 FEET, CHICAGO CITY DATUM AND LYING ABOVE A HORIZONTAL PLANE HAVING AN ELEVATION OF 60.81 FEET, CHICAGO CITY DATUM AND LYING WITHIN ITS HORIZONTAL BOUNDARY PROJECT VERTICALLY AND DESCRIBED AS FOLLOWS: COMMENCING AT THE NORTHWEST CORNER OF BLOCK 2 IN KINZIE'S ADDITION, AFORESAID; THENCE SOUTH 89°24'20" EAST, ALONG THE NORTH LINE THEREOF, 240.67 FEET TO ITS POINT OF INTERSECTION WITH THE SOUTHEASTERLY LINE OF A VACATED 18 FOOT ALLEY WHICH LIES SOUTHEAST OF AND ADJOINING LOTS 1 TO 4, BOTH INCLUSIVE, IN COUNTY CLERK'S SUBDIVISION OF LOTS 1 TO 4 IN BLOCK 2 KINZIE'S ADDITION TO CHICAGO, AFORESAID; THENCE SOUTH 47°33'19" WEST, ALONG THE SOUTHEASTERLY LINE OF SAID VACATED ALLEY, 201.70 FEET TO THE POINT OF BEGINNING; THENCE SOUTH 00°22'29" WEST, 7.76 FEET; THENCE NORTH 89°29'55" WEST, 6.94 FEET; THENCE SOUTH 00°22'29" WEST, 5.44 FEET; THENCE NORTH 89°30'01" WEST, 7.27 FEET TO ITS POINT OF INTERSECTION WITH THE SOUTHEASTERLY LINE OF THE VACATED 18 FOOT ALLEY, AFORESAID; THENCE NORTH 47°33'19" EAST, ALONG THE SOUTHEASTERLY LINE OF SAID VACATED ALLEY, 19.38 FEET TO THE POINT OF BEGINNING, IN COOK COUNTY, ILLINOIS.

PARCEL CC15

THAT PART OF BLOCK 2 TOGETHER WITH THAT PART OF WATER LOTS 2 TO 8, BOTH INCLUSIVE, IN KINZIE'S ADDITION TO CHICAGO IN FRACTIONAL SECTION 10, TOWNSHIP 39 NORTH, RANGE 14, EAST OF THE THIRD PRINCIPAL MERIDIAN, TOGETHER WITH THAT PART OF VACATED CARROLL AVENUE (FORMERLY KNOWN AS NEW NORTH WATER STREET) TOGETHER WITH THAT PART OF VACATED NORTH WATER STREET IN THE CITY OF CHICAGO, ALL TAKEN AS A TRACT, LYING BELOW A HORIZONTAL PLANE HAVING AN ELEVATION OF 74.32 FEET, CHICAGO CITY DATUM AND LYING ABOVE A HORIZONTAL PLANE HAVING AN ELEVATION OF 60.81 FEET, CHICAGO CITY DATUM AND LYING WITHIN ITS HORIZONTAL BOUNDARY PROJECT VERTICALLY AND DESCRIBED AS FOLLOWS: BEGINNING AT THE POINT OF INTERSECTION OF THE SOUTHEASTERLY LINE OF THE VACATED 18 FOOT ALLEY WHICH LIES SOUTHEAST OF AND ADJOINING LOTS 1 TO 4, BOTH INCLUSIVE, IN COUNTY CLERK'S SUBDIVISION OF LOTS 1 TO 4 IN BLOCK 2 KINZIE'S ADDITION TO CHICAGO, AFORESAID, WITH THE EAST LINE OF NORTH STATE STREET AS RECOGNIZED IN THE WABASH AVENUE BRIDGE ORDINANCE PASSED BY THE CITY COUNCIL OF THE CITY OF CHICAGO ON JULY 29, 1930; THENCE SOUTH 00°09'40" WEST, ALONG THE EAST LINE OF NORTH STATE STREET, AFORESAID, 252.53 FEET TO ITS POINT OF INTERSECTION WITH THE PRESENT NORTHERLY DOCK LINE OF THE CHICAGO RIVER AS RECOGNIZED IN SAID ORDINANCE, SAID POINT BEING SOUTH 0 DEGREES 9 MINUTES 40 SECONDS WEST 475.69 FEET FROM THE NORTHWEST CORNER OF SAID BLOCK 2 OF KINZIE'S ADDITION TO CHICAGO; THENCE NORTH 63°02'40" EAST, ALONG SAID NORTHERLY DOCK LINE, 177.70 FEET; THENCE NORTH 22°24'30" WEST, 68.58 FEET; THENCE NORTH 67°35'30" EAST, 18.75 FEET; THENCE NORTH 22°24'30" WEST, 4.25 FEET; THENCE NORTH 67°35'30" EAST, 1.62 FEET; THENCE NORTH 22°24'30"

UNOFFICIAL COPY

WEST, 34.47 FEET; THENCE NORTH 00°09'40" EAST, ALONG A LINE PARALLEL WITH AND 135.80 FEET (BY RECTANGULAR MEASUREMENT) EAST OF THE AFORESAID EAST LINE OF NORTH STATE STREET, 116.61 FEET; THENCE SOUTH 53°26'39" WEST, 5.22 FEET TO A POINT 131.61 FEET (MEASURED PERPENDICULARLY) EAST FROM SAID EAST LINE OF NORTH STATE STREET; THENCE NORTH 00°09'40" EAST, PARALLEL WITH THE AFORESAID EAST LINE OF NORTH STATE STREET, 10.74 FEET; THENCE NORTH 32°10'50" EAST, 92.11 FEET TO A POINT WHICH IS 98.75 FEET SOUTHWESTERLY (MEASURED ALONG THE LINE SOUTH 32 DEGREES 10 MINUTES 50 SECONDS WEST) FROM SAID POINT IN THE SOUTH LINE OF EAST KINZIE STREET WHICH POINT IS 232.81 FEET EAST OF THE NORTHWEST CORNER OF SAID BLOCK 2 OF KINZIE'S ADDITION TO CHICAGO; THENCE NORTH 47°42'36" EAST, 66.93 FEET; THENCE NORTHEASTERLY 59.35 FEET ALONG THE ARC OF A CIRCLE, HAVING A RADIUS OF 728.78 FEET, CONCAVE SOUTHEASTERLY, AND WHOSE CHORD BEARS NORTH 50°02'35" EAST A DISTANCE OF 59.34 FEET TO A POINT ON THE SOUTH LINE OF EAST KINZIE STREET WHICH POINT IS 275.21 FEET EAST OF THE NORTHWEST CORNER OF SAID BLOCK 2 OF KINZIE'S ADDITION TO CHICAGO; THENCE NORTH 89°24'20" WEST, ALONG THE NORTH LINE OF BLOCK 2, AFORESAID, 34.54 FEET TO ITS POINT OF INTERSECTION WITH THE SOUTHEASTERLY LINE OF THE VACATED 18 FOOT ALLEY, AFORESAID; THENCE SOUTH 47°33'19" WEST, ALONG THE SOUTHEASTERLY LINE OF SAID VACATED ALLEY, 149.25 FEET; THENCE SOUTH 00°10'32" WEST, 220.41 FEET; THENCE NORTH 89°50'13" WEST, 124.98 FEET; THENCE NORTH 00°11'22" EAST, 105.46 FEET TO ITS POINT OF INTERSECTION WITH THE SOUTHEASTERLY LINE OF THE VACATED 18 FOOT ALLEY, AFORESAID; THENCE SOUTH 47°33'19" WEST, ALONG THE SOUTHEASTERLY LINE OF SAID VACATED ALLEY, 7.94 FEET TO THE POINT OF BEGINNING, IN COOK COUNTY, ILLINOIS.

PARCEL CC16

THAT PART OF LOTS 1 TO 4, BOTH INCLUSIVE, IN COUNTY CLERK'S SUBDIVISION OF LOTS 1 TO 4 IN BLOCK 2 KINZIE'S ADDITION TO CHICAGO IN FRACTIONAL SECTION 10, TOWNSHIP 39 NORTH, RANGE 14, EAST OF THE THIRD PRINCIPAL MERIDIAN, TOGETHER WITH THE VACATED 18 FOOT ALLEY WHICH LIES SOUTHEAST OF AND ADJOINING SAID LOTS, ALL TAKEN AS A TRACT, LYING BELOW A HORIZONTAL PLANE HAVING AN ELEVATION OF 74.32 FEET, CHICAGO CITY DATUM AND LYING ABOVE A HORIZONTAL PLANE HAVING AN ELEVATION OF 60.81 FEET, CHICAGO CITY DATUM AND LYING WITHIN ITS HORIZONTAL BOUNDARY PROJECT VERTICALLY AND DESCRIBED AS FOLLOWS: BEGINNING AT THE NORTHWEST CORNER OF BLOCK 2 IN KINZIE'S ADDITION, AFORESAID; THENCE SOUTH 89°24'20" EAST, ALONG THE NORTH LINE THEREOF, 240.67 FEET TO ITS POINT OF INTERSECTION WITH THE SOUTHEASTERLY LINE OF THE VACATED 18 FOOT ALLEY, AFORESAID; THENCE SOUTH 47°33'19" WEST, ALONG THE SOUTHEASTERLY LINE OF SAID VACATED ALLEY, 149.25 FEET; THENCE NORTH 00°10'32" EAST, 54.41 FEET; THENCE NORTH 89°49'06" WEST, 124.91 FEET; THENCE SOUTH 00°11'22" WEST, 169.40 FEET TO ITS POINT OF INTERSECTION WITH THE SOUTHEASTERLY LINE OF THE VACATED 18 FOOT

UNOFFICIAL COPY

ALLEY, AFORESAID; THENCE SOUTH $47^{\circ}33'19''$ WEST, ALONG THE SOUTHEASTERLY LINE OF SAID VACATED ALLEY, 7.94 FEET TO ITS POINT OF INTERSECTION WITH THE EAST LINE OF NORTH STATE STREET AS RECOGNIZED IN THE WABASH AVENUE BRIDGE ORDINANCE PASSED BY THE CITY COUNCIL OF THE CITY OF CHICAGO ON JULY 29, 1930; THENCE NORTH $00^{\circ}09'40''$ EAST, ALONG THE EAST LINE OF NORTH STATE STREET, AFORESAID, 223.16 FEET TO THE POINT OF BEGINNING, IN COOK COUNTY, ILLINOIS.

PARCEL CD01

THAT PART OF BLOCK 2 TOGETHER WITH THAT PART OF WATER LOTS 2 TO 8, BOTH INCLUSIVE, IN KINZIE'S ADDITION TO CHICAGO IN FRACTIONAL SECTION 10, TOWNSHIP 39 NORTH, RANGE 14, EAST OF THE THIRD PRINCIPAL MERIDIAN, TOGETHER WITH THAT PART OF VACATED CARROLL AVENUE (FORMERLY KNOWN AS NEW NORTH WATER STREET) TOGETHER WITH THAT PART OF VACATED NORTH WATER STREET IN THE CITY OF CHICAGO, ALL TAKEN AS A TRACT, LYING BELOW A HORIZONTAL PLANE HAVING AN ELEVATION OF 86.64 FEET, CHICAGO CITY DATUM AND LYING ABOVE A HORIZONTAL PLANE HAVING AN ELEVATION OF 74.32 FEET, CHICAGO CITY DATUM AND LYING WITHIN ITS HORIZONTAL BOUNDARY PROJECT VERTICALLY AND DESCRIBED AS FOLLOWS: COMMENCING AT THE POINT OF INTERSECTION OF THE SOUTHEASTERLY LINE OF THE VACATED 18 FOOT ALLEY WHICH LIES SOUTHEAST OF AND ADJOINING LOTS 1 TO 4, BOTH INCLUSIVE, IN COUNTY CLERK'S SUBDIVISION OF LOTS 1 TO 4 IN BLOCK 2 KINZIE'S ADDITION TO CHICAGO, AFORESAID, WITH THE EAST LINE OF NORTH STATE STREET AS RECOGNIZED IN THE WABASH AVENUE BRIDGE ORDINANCE PASSED BY THE CITY COUNCIL OF THE CITY OF CHICAGO ON JULY 29, 1930; THENCE SOUTH $00^{\circ}09'40''$ WEST, ALONG THE EAST LINE OF NORTH STATE STREET, AFORESAID, 74.87 FEET; THENCE SOUTH $39^{\circ}52'36''$ EAST, 46.94 FEET TO THE POINT OF BEGINNING; THENCE NORTH $00^{\circ}07'24''$ EAST, 16.43 FEET; THENCE SOUTH $89^{\circ}52'36''$ EAST, 11.43 FEET; THENCE SOUTH $00^{\circ}07'24''$ WEST, 9.13 FEET; THENCE SOUTH $89^{\circ}44'33''$ EAST, 29.45 FEET; THENCE NORTH $00^{\circ}07'24''$ EAST, 9.18 FEET; THENCE SOUTH $89^{\circ}52'36''$ EAST, 1.82 FEET; THENCE SOUTH $00^{\circ}07'24''$ WEST, 16.41 FEET; THENCE NORTH $89^{\circ}52'36''$ WEST, 42.70 FEET TO THE POINT OF BEGINNING, IN COOK COUNTY, ILLINOIS.

PARCEL CD02

THAT PART OF BLOCK 2 TOGETHER WITH THAT PART OF WATER LOTS 2 TO 8, BOTH INCLUSIVE, IN KINZIE'S ADDITION TO CHICAGO IN FRACTIONAL SECTION 10, TOWNSHIP 39 NORTH, RANGE 14, EAST OF THE THIRD PRINCIPAL MERIDIAN, TOGETHER WITH THAT PART OF VACATED CARROLL AVENUE (FORMERLY KNOWN AS NEW NORTH WATER STREET) TOGETHER WITH THAT PART OF VACATED NORTH WATER STREET IN THE CITY OF CHICAGO, ALL TAKEN AS A TRACT, LYING BELOW A HORIZONTAL PLANE HAVING AN ELEVATION OF 86.64 FEET, CHICAGO CITY DATUM AND LYING ABOVE A HORIZONTAL PLANE HAVING AN ELEVATION OF 74.32 FEET, CHICAGO CITY DATUM AND LYING WITHIN ITS HORIZONTAL BOUNDARY PROJECT VERTICALLY AND DESCRIBED AS FOLLOWS:

UNOFFICIAL COPY

COMMENCING AT THE POINT OF INTERSECTION OF THE SOUTHEASTERLY LINE OF THE VACATED 18 FOOT ALLEY WHICH LIES SOUTHEAST OF AND ADJOINING LOTS 1 TO 4, BOTH INCLUSIVE, IN COUNTY CLERK'S SUBDIVISION OF LOTS 1 TO 4 IN BLOCK 2 KINZIE'S ADDITION TO CHICAGO, AFORESAID, WITH THE EAST LINE OF NORTH STATE STREET AS RECOGNIZED IN THE WABASH AVENUE BRIDGE ORDINANCE PASSED BY THE CITY COUNCIL OF THE CITY OF CHICAGO ON JULY 29, 1930; THENCE SOUTH 00°09'40" WEST, ALONG THE EAST LINE OF NORTH STATE STREET, AFORESAID, 28.57 FEET; THENCE SOUTH 89°48'38" EAST, 48.81 FEET TO THE POINT OF BEGINNING; THENCE SOUTH 89°48'38" EAST, 39.04 FEET; THENCE SOUTH 00°11'22" WEST, 8.92 FEET; THENCE NORTH 89°44'10" WEST, 29.73 FEET; THENCE SOUTH 00°11'22" WEST, 9.50 FEET; THENCE NORTH 89°48'38" WEST, 9.31 FEET; THENCE NORTH 00°11'22" EAST, 18.38 FEET TO THE POINT OF BEGINNING, IN COOK COUNTY, ILLINOIS.

PARCEL CD03

THAT PART OF BLOCK 2 TOGETHER WITH THAT PART OF WATER LOTS 2 TO 8, BOTH INCLUSIVE, IN KINZIE'S ADDITION TO CHICAGO IN FRACTIONAL SECTION 10, TOWNSHIP 39 NORTH, RANGE 14, EAST OF THE THIRD PRINCIPAL MERIDIAN, TOGETHER WITH THAT PART OF VACATED CARROLL AVENUE (FORMERLY KNOWN AS NEW NORTH WATER STREET) TOGETHER WITH THAT PART OF VACATED NORTH WATER STREET IN THE CITY OF CHICAGO, ALL TAKEN AS A TRACT, LYING BELOW A HORIZONTAL PLANE HAVING AN ELEVATION OF 86.64 FEET, CHICAGO CITY DATUM AND LYING ABOVE A HORIZONTAL PLANE HAVING AN ELEVATION OF 74.32 FEET, CHICAGO CITY DATUM AND LYING WITHIN ITS HORIZONTAL BOUNDARY PROJECT VERTICALLY AND DESCRIBED AS FOLLOWS: COMMENCING AT THE POINT OF INTERSECTION OF THE SOUTHEASTERLY LINE OF THE VACATED 18 FOOT ALLEY WHICH LIES SOUTHEAST OF AND ADJOINING LOTS 1 TO 4, BOTH INCLUSIVE, IN COUNTY CLERK'S SUBDIVISION OF LOTS 1 TO 4 IN BLOCK 2 KINZIE'S ADDITION TO CHICAGO, AFORESAID, WITH THE EAST LINE OF NORTH STATE STREET AS RECOGNIZED IN THE WABASH AVENUE BRIDGE ORDINANCE PASSED BY THE CITY COUNCIL OF THE CITY OF CHICAGO ON JULY 29, 1930; THENCE SOUTH 00°09'40" WEST, ALONG THE EAST LINE OF NORTH STATE STREET, AFORESAID, 16.45 FEET; THENCE SOUTH 89°42'32" EAST, 46.95 FEET TO THE POINT OF BEGINNING; THENCE NORTH 00°17'28" EAST, 9.05 FEET; THENCE SOUTH 89°37'43" EAST, 12.74 FEET; THENCE NORTH 00°17'28" EAST, 12.93 FEET; THENCE SOUTH 89°42'32" EAST, 16.25 FEET; THENCE SOUTH 00°17'28" WEST, 12.96 FEET; THENCE SOUTH 89°37'43" EAST, 13.61 FEET; THENCE SOUTH 00°17'28" WEST, 8.99 FEET; THENCE NORTH 89°42'32" WEST, 42.60 FEET TO THE POINT OF BEGINNING, IN COOK COUNTY, ILLINOIS.

PARCEL CD04

THAT PART OF BLOCK 2 TOGETHER WITH THAT PART OF WATER LOTS 2 TO 8, BOTH INCLUSIVE, IN KINZIE'S ADDITION TO CHICAGO IN FRACTIONAL SECTION 10, TOWNSHIP 39 NORTH, RANGE 14, EAST OF THE THIRD PRINCIPAL MERIDIAN, TOGETHER WITH THAT PART OF VACATED CARROLL AVENUE (FORMERLY

UNOFFICIAL COPY

KNOWN AS NEW NORTH WATER STREET) TOGETHER WITH THAT PART OF VACATED NORTH WATER STREET IN THE CITY OF CHICAGO, ALL TAKEN AS A TRACT, LYING BELOW A HORIZONTAL PLANE HAVING AN ELEVATION OF 86.64 FEET, CHICAGO CITY DATUM AND LYING ABOVE A HORIZONTAL PLANE HAVING AN ELEVATION OF 74.32 FEET, CHICAGO CITY DATUM AND LYING WITHIN ITS HORIZONTAL BOUNDARY PROJECT VERTICALLY AND DESCRIBED AS FOLLOWS: COMMENCING AT THE POINT OF INTERSECTION OF THE SOUTHEASTERLY LINE OF THE VACATED 18 FOOT ALLEY WHICH LIES SOUTHEAST OF AND ADJOINING LOTS 1 TO 4, BOTH INCLUSIVE, IN COUNTY CLERK'S SUBDIVISION OF LOTS 1 TO 4 IN BLOCK 2 KINZIE'S ADDITION TO CHICAGO, AFORESAID, WITH THE EAST LINE OF NORTH STATE STREET AS RECOGNIZED IN THE WABASH AVENUE BRIDGE ORDINANCE PASSED BY THE CITY COUNCIL OF THE CITY OF CHICAGO ON JULY 29, 1930; THENCE NORTH 47°33'19" EAST, ALONG THE SOUTHEASTERLY LINE OF THE VACATED 18 FOOT ALLEY, AFORESAID, 19.48 FEET; THENCE SOUTH 89°42'32" EAST, 32.68 FEET TO THE POINT OF BEGINNING; THENCE NORTH 00°17'28" EAST, 9.75 FEET; THENCE SOUTH 89°42'32" EAST, 7.78 FEET; THENCE NORTH 01°36'16" WEST, 0.91 FEET; THENCE SOUTH 89°42'32" EAST, 34.85 FEET; THENCE SOUTH 00°17'28" WEST, 10.66 FEET; THENCE NORTH 89°42'32" WEST, 42.60 FEET TO THE POINT OF BEGINNING, IN COCK COUNTY, ILLINOIS.

PARCEL CD05

THAT PART OF BLOCK 2 TOGETHER WITH THAT PART OF WATER LOTS 2 TO 8, BOTH INCLUSIVE, IN KINZIE'S ADDITION TO CHICAGO IN FRACTIONAL SECTION 10, TOWNSHIP 39 NORTH, RANGE 14, EAST OF THE THIRD PRINCIPAL MERIDIAN, TOGETHER WITH THAT PART OF VACATED CARROLL AVENUE (FORMERLY KNOWN AS NEW NORTH WATER STREET) TOGETHER WITH THAT PART OF VACATED NORTH WATER STREET IN THE CITY OF CHICAGO, ALL TAKEN AS A TRACT, LYING BELOW A HORIZONTAL PLANE HAVING AN ELEVATION OF 86.64 FEET, CHICAGO CITY DATUM AND LYING ABOVE A HORIZONTAL PLANE HAVING AN ELEVATION OF 74.32 FEET, CHICAGO CITY DATUM AND LYING WITHIN ITS HORIZONTAL BOUNDARY PROJECT VERTICALLY AND DESCRIBED AS FOLLOWS: COMMENCING AT THE NORTHWEST CORNER OF BLOCK 2 IN KINZIE'S ADDITION, AFORESAID; THENCE SOUTH 89°24'20" EAST, ALONG THE NORTH LINE THEREOF, 240.67 FEET TO ITS POINT OF INTERSECTION WITH THE SOUTHEASTERLY LINE OF A VACATED 18 FOOT ALLEY WHICH LIES SOUTHEAST OF AND ADJOINING LOTS 1 TO 4, BOTH INCLUSIVE, IN COUNTY CLERK'S SUBDIVISION OF LOTS 1 TO 4 IN BLOCK 2 KINZIE'S ADDITION TO CHICAGO, AFORESAID; THENCE SOUTH 47°33'19" WEST, ALONG THE SOUTHEASTERLY LINE OF SAID VACATED ALLEY, 262.42 FEET TO THE POINT OF BEGINNING; THENCE SOUTH 47°33'19" WEST, ALONG THE SOUTHEASTERLY LINE OF SAID VACATED ALLEY, 0.58 FEET; THENCE SOUTH 00°17'28" WEST, 12.19 FEET; THENCE SOUTH 89°42'32" EAST, 9.34 FEET; THENCE NORTH 00°17'28" EAST, 5.02 FEET; THENCE SOUTH 89°32'46" EAST, 25.11 FEET; THENCE SOUTH 00°17'28" WEST, 4.93 FEET; THENCE SOUTH 89°42'32" EAST, 7.95 FEET; THENCE NORTH 00°17'28" EAST, 12.54 FEET; THENCE NORTH 89°42'32" WEST, 9.30 FEET; THENCE SOUTH 00°17'28" WEST, 5.05 FEET;

UNOFFICIAL COPY

THENCE NORTH 89°25'42" WEST, 24.97 FEET; THENCE NORTH 00°17'28" EAST, 4.96 FEET; THENCE NORTH 89°42'32" WEST, 7.70 FEET TO THE POINT OF BEGINNING, IN COOK COUNTY, ILLINOIS.

PARCEL CD06

THAT PART OF BLOCK 2 TOGETHER WITH THAT PART OF WATER LOTS 2 TO 8, BOTH INCLUSIVE, IN KINZIE'S ADDITION TO CHICAGO IN FRACTIONAL SECTION 10, TOWNSHIP 39 NORTH, RANGE 14, EAST OF THE THIRD PRINCIPAL MERIDIAN, TOGETHER WITH THAT PART OF VACATED CARROLL AVENUE (FORMERLY KNOWN AS NEW NORTH WATER STREET) TOGETHER WITH THAT PART OF VACATED NORTH WATER STREET IN THE CITY OF CHICAGO, ALL TAKEN AS A TRACT, LYING BELOW A HORIZONTAL PLANE HAVING AN ELEVATION OF 86.64 FEET, CHICAGO CITY DATUM AND LYING ABOVE A HORIZONTAL PLANE HAVING AN ELEVATION OF 74.32 FEET, CHICAGO CITY DATUM AND LYING WITHIN ITS HORIZONTAL BOUNDARY PROJECT VERTICALLY AND DESCRIBED AS FOLLOWS: COMMENCING AT THE NORTHWEST CORNER OF BLOCK 2 IN KINZIE'S ADDITION, AFORESAID; THENCE SOUTH 89°24'20" EAST, ALONG THE NORTH LINE THEREOF, 240.67 FEET TO ITS POINT OF INTERSECTION WITH THE SOUTHEASTERLY LINE OF A VACATED 18 FOOT ALLEY WHICH LIES SOUTHEAST OF AND ADJOINING LOTS 1 TO 4, BOTH INCLUSIVE, IN COUNTY CLERK'S SUBDIVISION OF LOTS 1 TO 4 IN BLOCK 2 KINZIE'S ADDITION TO CHICAGO, AFORESAID; THENCE SOUTH 47°33'19" WEST, ALONG THE SOUTHEASTERLY LINE OF SAID VACATED ALLEY, 235.84 FEET TO THE POINT OF BEGINNING; THENCE SOUTH 47°33'19" WEST, ALONG THE SOUTHEASTERLY LINE OF SAID VACATED ALLEY, 15.77 FEET; THENCE SOUTH 89°42'32" EAST, 25.84 FEET; THENCE NORTH 00°17'28" EAST, 0.96 FEET; THENCE NORTH 89°40'46" EAST, 8.43 FEET; THENCE NORTH 00°17'28" EAST, 9.65 FEET; THENCE NORTH 89°42'32" WEST, 27.69 FEET TO THE POINT OF BEGINNING, IN COOK COUNTY, ILLINOIS.

PARCEL CD07

THAT PART OF LOTS 1 TO 4, BOTH INCLUSIVE, IN COUNTY CLERK'S SUBDIVISION OF LOTS 1 TO 4 IN BLOCK 2 KINZIE'S ADDITION TO CHICAGO IN FRACTIONAL SECTION 10, TOWNSHIP 39 NORTH, RANGE 14, EAST OF THE THIRD PRINCIPAL MERIDIAN, TOGETHER WITH THE VACATED 18 FOOT ALLEY WHICH LIES SOUTHEAST OF AND ADJOINING SAID LOTS, ALL TAKEN AS A TRACT LYING BELOW A HORIZONTAL PLANE HAVING AN ELEVATION OF 86.64 FEET, CHICAGO CITY DATUM AND LYING ABOVE A HORIZONTAL PLANE HAVING AN ELEVATION OF 74.32 FEET, CHICAGO CITY DATUM AND LYING WITHIN ITS HORIZONTAL BOUNDARY PROJECT VERTICALLY AND DESCRIBED AS FOLLOWS: COMMENCING AT THE NORTHWEST CORNER OF BLOCK 2 IN KINZIE'S ADDITION, AFORESAID; THENCE SOUTH 89°24'20" EAST, ALONG THE NORTH LINE THEREOF, 240.67 FEET TO ITS POINT OF INTERSECTION WITH THE SOUTHEASTERLY LINE OF A VACATED 18 FOOT ALLEY, AFORESAID; THENCE SOUTH 47°33'19" WEST, ALONG THE SOUTHEASTERLY LINE OF SAID VACATED ALLEY, 204.87 FEET TO THE POINT OF BEGINNING; THENCE SOUTH 47°33'19" WEST, ALONG THE SOUTHEASTERLY

UNOFFICIAL COPY

LINE OF SAID VACATED ALLEY, 16.03 FEET; THENCE NORTH 89°42'32" WEST, 18.61 FEET; THENCE NORTH 00°17'28" EAST, 10.46 FEET; THENCE NORTH 89°46'43" WEST, 7.07 FEET; THENCE SOUTH 00°17'28" WEST, 10.69 FEET; THENCE NORTH 89°42'32" WEST, 5.25 FEET; THENCE NORTH 00°17'28" EAST, 19.75 FEET; THENCE SOUTH 89°02'41" EAST, 12.08 FEET; THENCE NORTH 00°17'28" EAST, 8.58 FEET; THENCE SOUTH 89°42'32" EAST, 9.19 FEET; THENCE SOUTH 00°17'28" WEST, 8.35 FEET; THENCE SOUTH 89°42'32" EAST, 21.43 FEET; THENCE SOUTH 00°17'28" WEST, 8.72 FEET TO THE POINT OF BEGINNING, IN COOK COUNTY, ILLINOIS.

PARCEL CD08

THAT PART OF LOTS 1 TO 4, BOTH INCLUSIVE, IN COUNTY CLERK'S SUBDIVISION OF LOTS 1 TO 4 IN BLOCK 2 KINZIE'S ADDITION TO CHICAGO IN FRACTIONAL SECTION 10, TOWNSHIP 39 NORTH, RANGE 14, EAST OF THE THIRD PRINCIPAL MERIDIAN, TOGETHER WITH THE VACATED 18 FOOT ALLEY WHICH LIES SOUTHEAST OF AND ADJOINING SAID LOTS, ALL TAKEN AS A TRACT, LYING BELOW A HORIZONTAL PLANE HAVING AN ELEVATION OF 86.64 FEET, CHICAGO CITY DATUM AND LYING ABOVE A HORIZONTAL PLANE HAVING AN ELEVATION OF 74.32 FEET, CHICAGO CITY DATUM AND LYING WITHIN ITS HORIZONTAL BOUNDARY PROJECT VERTICALLY AND DESCRIBED AS FOLLOWS: COMMENCING AT THE NORTHWEST CORNER OF BLOCK 2 IN KINZIE'S ADDITION, AFORESAID; THENCE SOUTH 00°09'40" WEST, ALONG THE EAST LINE OF NORTH STATE STREET AS RECOGNIZED IN THE WABASH AVENUE BRIDGE ORDINANCE PASSED BY THE CITY COUNCIL OF THE CITY OF CHICAGO ON JULY 29, 1930, 101.78 FEET; THENCE SOUTH 89°49'28" EAST, 48.90 FEET TO THE POINT OF BEGINNING; THENCE SOUTH 89°49'28" EAST, 39.04 FEET; THENCE SOUTH 00°10'32" WEST, 17.85 FEET; THENCE NORTH 89°49'28" WEST, 39.04 FEET; THENCE NORTH 00°10'32" EAST, 17.85 FEET TO THE POINT OF BEGINNING, IN COOK COUNTY, ILLINOIS.

PARCEL CD09

THAT PART OF LOTS 1 TO 4, BOTH INCLUSIVE, IN COUNTY CLERK'S SUBDIVISION OF LOTS 1 TO 4 IN BLOCK 2 KINZIE'S ADDITION TO CHICAGO IN FRACTIONAL SECTION 10, TOWNSHIP 39 NORTH, RANGE 14, EAST OF THE THIRD PRINCIPAL MERIDIAN, TOGETHER WITH THE VACATED 18 FOOT ALLEY WHICH LIES SOUTHEAST OF AND ADJOINING SAID LOTS, ALL TAKEN AS A TRACT, LYING BELOW A HORIZONTAL PLANE HAVING AN ELEVATION OF 86.64 FEET, CHICAGO CITY DATUM AND LYING ABOVE A HORIZONTAL PLANE HAVING AN ELEVATION OF 74.32 FEET, CHICAGO CITY DATUM AND LYING WITHIN ITS HORIZONTAL BOUNDARY PROJECT VERTICALLY AND DESCRIBED AS FOLLOWS: COMMENCING AT THE NORTHWEST CORNER OF BLOCK 2 IN KINZIE'S ADDITION, AFORESAID; THENCE SOUTH 00°09'40" WEST, ALONG THE EAST LINE OF NORTH STATE STREET AS RECOGNIZED IN THE WABASH AVENUE BRIDGE ORDINANCE PASSED BY THE CITY COUNCIL OF THE CITY OF CHICAGO ON JULY 29, 1930, 77.14 FEET; THENCE NORTH 89°58'23" EAST, 46.99 FEET TO THE POINT OF BEGINNING; THENCE NORTH 89°58'23" EAST, 42.73 FEET; THENCE SOUTH 00°01'37" EAST,

UNOFFICIAL COPY

12.85 FEET; THENCE SOUTH 89°58'23" WEST, 42.73 FEET; THENCE NORTH 00°00'47" WEST, 12.85 FEET TO THE POINT OF BEGINNING, IN COOK COUNTY, ILLINOIS.

PARCEL CD10

THAT PART OF BLOCK 2 TOGETHER WITH THAT PART OF WATER LOTS 2 TO 8, BOTH INCLUSIVE, IN KINZIE'S ADDITION TO CHICAGO IN FRACTIONAL SECTION 10, TOWNSHIP 39 NORTH, RANGE 14, EAST OF THE THIRD PRINCIPAL MERIDIAN, TOGETHER WITH THAT PART OF VACATED CARROLL AVENUE (FORMERLY KNOWN AS NEW NORTH WATER STREET) TOGETHER WITH THAT PART OF VACATED NORTH WATER STREET IN THE CITY OF CHICAGO, ALL TAKEN AS A TRACT, LYING BELOW A HORIZONTAL PLANE HAVING AN ELEVATION OF 86.64 FEET, CHICAGO CITY DATUM AND LYING ABOVE A HORIZONTAL PLANE HAVING AN ELEVATION OF 74.32 FEET, CHICAGO CITY DATUM AND LYING WITHIN ITS HORIZONTAL BOUNDARY PROJECT VERTICALLY AND DESCRIBED AS FOLLOWS: COMMENCING AT THE NORTHWEST CORNER OF BLOCK 2 IN KINZIE'S ADDITION, AFORESAID; THENCE SOUTH 89°24'20" EAST, ALONG THE NORTH LINE THEREOF, 240.67 FEET TO ITS POINT OF INTERSECTION WITH THE SOUTHEASTERLY LINE OF A VACATED 18 FOOT ALLEY WHICH LIES SOUTHEAST OF AND ADJOINING LOTS 1 TO 4, BOTH INCLUSIVE, IN COUNTY CLERK'S SUBDIVISION OF LOTS 1 TO 4 IN BLOCK 2 KINZIE'S ADDITION TO CHICAGO, AFORESAID; THENCE SOUTH 47°33'19" WEST, ALONG THE SOUTHEASTERLY LINE OF SAID VACATED ALLEY, 204.87 FEET TO THE POINT OF BEGINNING; THENCE SOUTH 47°33'19" WEST, ALONG THE SOUTHEASTERLY LINE OF SAID VACATED ALLEY, 16.03 FEET; THENCE SOUTH 89°42'32" EAST, 0.66 FEET; THENCE SOUTH 00°17'28" WEST, 2.99 FEET; THENCE SOUTH 89°42'32" EAST, 11.11 FEET; THENCE NORTH 00°17'28" EAST, 13.87 FEET TO THE POINT OF BEGINNING, IN COOK COUNTY, ILLINOIS.

PARCEL CD11

THAT PART OF LOTS 1 TO 4, BOTH INCLUSIVE, IN COUNTY CLERK'S SUBDIVISION OF LOTS 1 TO 4 IN BLOCK 2 KINZIE'S ADDITION TO CHICAGO IN FRACTIONAL SECTION 10, TOWNSHIP 39 NORTH, RANGE 14, EAST OF THE THIRD PRINCIPAL MERIDIAN, TOGETHER WITH THE VACATED 18 FOOT ALLEY WHICH LIES SOUTHEAST OF AND ADJOINING SAID LOTS, ALL TAKEN AS A TRACT, LYING BELOW A HORIZONTAL PLANE HAVING AN ELEVATION OF 86.64 FEET, CHICAGO CITY DATUM AND LYING ABOVE A HORIZONTAL PLANE HAVING AN ELEVATION OF 74.32 FEET, CHICAGO CITY DATUM AND LYING WITHIN ITS HORIZONTAL BOUNDARY PROJECT VERTICALLY AND DESCRIBED AS FOLLOWS: COMMENCING AT THE NORTHWEST CORNER OF BLOCK 2 IN KINZIE'S ADDITION, AFORESAID; THENCE SOUTH 89°24'20" EAST, ALONG THE NORTH LINE THEREOF, 240.67 FEET TO ITS POINT OF INTERSECTION WITH THE SOUTHEASTERLY LINE OF A VACATED 18 FOOT ALLEY, AFORESAID; THENCE SOUTH 47°33'19" WEST, ALONG THE SOUTHEASTERLY LINE OF SAID VACATED ALLEY, 235.84 FEET TO THE POINT OF BEGINNING; THENCE SOUTH 47°33'19" WEST, ALONG THE SOUTHEASTERLY LINE OF SAID VACATED ALLEY, 15.77 FEET; THENCE NORTH 89°42'32" WEST,

UNOFFICIAL COPY

8.37 FEET; THENCE NORTH 00°17'28" EAST, 10.70 FEET; THENCE SOUTH 89°42'32" EAST, 19.95 FEET TO THE POINT OF BEGINNING, IN COOK COUNTY, ILLINOIS.

PARCEL CD12

THAT PART OF LOTS 1 TO 4, BOTH INCLUSIVE, IN COUNTY CLERK'S SUBDIVISION OF LOTS 1 TO 4 IN BLOCK 2 KINZIE'S ADDITION TO CHICAGO IN FRACTIONAL SECTION 10, TOWNSHIP 39 NORTH, RANGE 14, EAST OF THE THIRD PRINCIPAL MERIDIAN, TOGETHER WITH THE VACATED 18 FOOT ALLEY WHICH LIES SOUTHEAST OF AND ADJOINING SAID LOTS, ALL TAKEN AS A TRACT, LYING BELOW A HORIZONTAL PLANE HAVING AN ELEVATION OF 86.64 FEET, CHICAGO CITY DATUM AND LYING ABOVE A HORIZONTAL PLANE HAVING AN ELEVATION OF 74.32 FEET, CHICAGO CITY DATUM AND LYING WITHIN ITS HORIZONTAL BOUNDARY PROJECT VERTICALLY AND DESCRIBED AS FOLLOWS: COMMENCING AT THE NORTH WEST CORNER OF BLOCK 2 IN KINZIE'S ADDITION, AFORESAID; THENCE SOUTH 89°24'20" EAST, ALONG THE NORTH LINE THEREOF, 240.67 FEET TO ITS POINT OF INTERSECTION WITH THE SOUTHEASTERLY LINE OF A VACATED 18 FOOT ALLEY, AFORESAID; THENCE SOUTH 47°33'19" WEST, ALONG THE SOUTHEASTERLY LINE OF SAID VACATED ALLEY, 262.42 FEET TO THE POINT OF BEGINNING; THENCE SOUTH 47°33'19" WEST, ALONG THE SOUTHEASTERLY LINE OF SAID VACATED ALLEY, 0.58 FEET; THENCE NORTH 00°17'28" EAST, 0.40 FEET; THENCE SOUTH 89°42'32" EAST, 0.43 FEET TO THE POINT OF BEGINNING, IN COOK COUNTY, ILLINOIS.

PARCEL CD15

THAT PART OF BLOCK 2 TOGETHER WITH THAT PART OF WATER LOTS 2 TO 8, BOTH INCLUSIVE, IN KINZIE'S ADDITION TO CHICAGO IN FRACTIONAL SECTION 10, TOWNSHIP 39 NORTH, RANGE 14, EAST OF THE THIRD PRINCIPAL MERIDIAN, TOGETHER WITH THAT PART OF VACATED CARROLL AVENUE (FORMERLY KNOWN AS NEW NORTH WATER STREET) TOGETHER WITH THAT PART OF VACATED NORTH WATER STREET IN THE CITY OF CHICAGO, ALL TAKEN AS A TRACT, LYING BELOW A HORIZONTAL PLANE HAVING AN ELEVATION OF 86.64 FEET, CHICAGO CITY DATUM AND LYING ABOVE A HORIZONTAL PLANE HAVING AN ELEVATION OF 74.32 FEET, CHICAGO CITY DATUM AND LYING WITHIN ITS HORIZONTAL BOUNDARY PROJECT VERTICALLY AND DESCRIBED AS FOLLOWS: BEGINNING AT THE POINT OF INTERSECTION OF THE SOUTHEASTERLY LINE OF THE VACATED 18 FOOT ALLEY WHICH LIES SOUTHEAST OF AND ADJOINING LOTS 1 TO 4, BOTH INCLUSIVE, IN COUNTY CLERK'S SUBDIVISION OF LOTS 1 TO 4 IN BLOCK 2 KINZIE'S ADDITION TO CHICAGO, AFORESAID, WITH THE EAST LINE OF NORTH STATE STREET AS RECOGNIZED IN THE WABASH AVENUE BRIDGE ORDINANCE PASSED BY THE CITY COUNCIL OF THE CITY OF CHICAGO ON JULY 29, 1930; THENCE SOUTH 00°09'40" WEST, ALONG THE EAST LINE OF NORTH STATE STREET, AFORESAID, 252.53 FEET TO ITS POINT OF INTERSECTION WITH THE PRESENT NORTHERLY DOCK LINE OF THE CHICAGO RIVER AS RECOGNIZED IN SAID ORDINANCE, SAID POINT BEING SOUTH 0 DEGREES 9 MINUTES 40 SECONDS WEST 475.69 FEET FROM THE NORTHWEST CORNER OF SAID BLOCK 2 OF KINZIE'S

UNOFFICIAL COPY

ADDITION TO CHICAGO; THENCE NORTH $63^{\circ}02'40''$ EAST, ALONG SAID NORTHERLY DOCK LINE, 177.70 FEET; THENCE NORTH $22^{\circ}24'30''$ WEST, 68.58 FEET; THENCE NORTH $67^{\circ}35'30''$ EAST, 18.75 FEET; THENCE NORTH $22^{\circ}24'30''$ WEST, 4.25 FEET; THENCE NORTH $67^{\circ}35'30''$ EAST, 1.62 FEET; THENCE NORTH $22^{\circ}24'30''$ WEST, 34.47 FEET; THENCE NORTH $00^{\circ}09'40''$ EAST, ALONG A LINE PARALLEL WITH AND 135.80 FEET (BY RECTANGULAR MEASUREMENT) EAST OF THE AFORESAID EAST LINE OF NORTH STATE STREET, 116.61 FEET; THENCE SOUTH $53^{\circ}26'39''$ WEST, 5.22 FEET TO A POINT 131.61 FEET (MEASURED PERPENDICULARLY) EAST FROM SAID EAST LINE OF NORTH STATE STREET; THENCE NORTH $00^{\circ}09'40''$ EAST, PARALLEL WITH THE AFORESAID EAST LINE OF NORTH STATE STREET, 10.74 FEET; THENCE NORTH $32^{\circ}10'50''$ EAST, 92.11 FEET TO A POINT WHICH IS 98.75 FEET SOUTHWESTERLY (MEASURED ALONG THE LINE SOUTH 32 DEGREES 10 MINUTES 50 SECONDS WEST) FROM SAID POINT IN THE SOUTH LINE OF EAST KINZIE STREET WHICH POINT IS 232.81 FEET EAST OF THE NORTHWEST CORNER OF SAID BLOCK 2 OF KINZIE'S ADDITION TO CHICAGO; THENCE NORTH $47^{\circ}42'36''$ EAST, 66.93 FEET; THENCE NORTHEASTERLY 59.35 FEET ALONG THE ARC OF A CIRCLE, HAVING A RADIUS OF 728.78 FEET, CONCAVE SOUTHEASTERLY, AND WHOSE CHORD BEARS NORTH $50^{\circ}02'35''$ EAST A DISTANCE OF 59.34 FEET TO A POINT ON THE SOUTH LINE OF EAST KINZIE STREET WHICH POINT IS 275.21 FEET EAST OF THE NORTHWEST CORNER OF SAID BLOCK 2 OF KINZIE'S ADDITION TO CHICAGO; THENCE NORTH $89^{\circ}24'20''$ WEST, ALONG THE NORTH LINE OF BLOCK 2, AFORESAID, 34.54 FEET TO ITS POINT OF INTERSECTION WITH THE SOUTHEASTERLY LINE OF THE VACATED 18 FOOT ALLEY, AFORESAID; THENCE SOUTH $47^{\circ}33'19''$ WEST, ALONG THE SOUTHEASTERLY LINE OF SAID VACATED ALLEY, 149.25 FEET; THENCE SOUTH $00^{\circ}10'32''$ WEST, 220.41 FEET; THENCE NORTH $89^{\circ}50'13''$ WEST, 124.98 FEET; THENCE NORTH $00^{\circ}11'22''$ EAST, 105.46 FEET TO ITS POINT OF INTERSECTION WITH THE SOUTHEASTERLY LINE OF THE VACATED 18 FOOT ALLEY, AFORESAID; THENCE SOUTH $47^{\circ}33'19''$ WEST, ALONG THE SOUTHEASTERLY LINE OF SAID VACATED ALLEY, 7.94 FEET TO THE POINT OF BEGINNING, IN COOK COUNTY, ILLINOIS.

PARCEL CD16

THAT PART OF LOTS 1 TO 4, BOTH INCLUSIVE, IN COUNTY CLERK'S SUBDIVISION OF LOTS 1 TO 4 IN BLOCK 2 KINZIE'S ADDITION TO CHICAGO IN FRACTIONAL SECTION 10, TOWNSHIP 39 NORTH, RANGE 14, EAST OF THE THIRD PRINCIPAL MERIDIAN, TOGETHER WITH THE VACATED 18 FOOT ALLEY WHICH LIES SOUTHEAST OF AND ADJOINING SAID LOTS, ALL TAKEN AS A TRACT, LYING BELOW A HORIZONTAL PLANE HAVING AN ELEVATION OF 86.64 FEET, CHICAGO CITY DATUM AND LYING ABOVE A HORIZONTAL PLANE HAVING AN ELEVATION OF 74.32 FEET, CHICAGO CITY DATUM AND LYING WITHIN ITS HORIZONTAL BOUNDARY PROJECT VERTICALLY AND DESCRIBED AS FOLLOWS: BEGINNING AT THE NORTHWEST CORNER OF BLOCK 2 IN KINZIE'S ADDITION, AFORESAID; THENCE SOUTH $89^{\circ}24'20''$ EAST, ALONG THE NORTH LINE THEREOF, 240.67 FEET TO ITS POINT OF INTERSECTION WITH THE SOUTHEASTERLY LINE OF THE VACATED 18 FOOT ALLEY, AFORESAID; THENCE SOUTH $47^{\circ}33'19''$ WEST, ALONG

UNOFFICIAL COPY

THE SOUTHEASTERLY LINE OF SAID VACATED ALLEY, 149.25 FEET; THENCE NORTH 00°10'32" EAST, 54.41 FEET; THENCE NORTH 89°49'06" WEST, 124.91 FEET; THENCE SOUTH 00°11'22" WEST, 169.40 FEET TO ITS POINT OF INTERSECTION WITH THE SOUTHEASTERLY LINE OF THE VACATED 18 FOOT ALLEY, AFORESAID; THENCE SOUTH 47°33'19" WEST, ALONG THE SOUTHEASTERLY LINE OF SAID VACATED ALLEY, 7.94 FEET TO ITS POINT OF INTERSECTION WITH THE EAST LINE OF NORTH STATE STREET AS RECOGNIZED IN THE WABASH AVENUE BRIDGE ORDINANCE PASSED BY THE CITY COUNCIL OF THE CITY OF CHICAGO ON JULY 29, 1930; THENCE NORTH 00°09'40" EAST, ALONG THE EAST LINE OF NORTH STATE STREET, AFORESAID, 223.16 FEET TO THE POINT OF BEGINNING, IN COOK COUNTY, ILLINOIS.

PARCEL CE01

THAT PART OF BLOCK 2 TOGETHER WITH THAT PART OF WATER LOTS 2 TO 8, BOTH INCLUSIVE, IN KINZIE'S ADDITION TO CHICAGO IN FRACTIONAL SECTION 10, TOWNSHIP 39 NORTH, RANGE 14, EAST OF THE THIRD PRINCIPAL MERIDIAN, TOGETHER WITH THAT PART OF VACATED CARROLL AVENUE (FORMERLY KNOWN AS NEW NORTH WATER STREET) TOGETHER WITH THAT PART OF VACATED NORTH WATER STREET IN THE CITY OF CHICAGO, ALL TAKEN AS A TRACT, LYING BELOW A HORIZONTAL PLANE HAVING AN ELEVATION OF 185.33 FEET, CHICAGO CITY DATUM AND LYING ABOVE A HORIZONTAL PLANE HAVING AN ELEVATION OF 86.64 FEET, CHICAGO CITY DATUM AND LYING WITHIN ITS HORIZONTAL BOUNDARY PROJECT VERTICALLY AND DESCRIBED AS FOLLOWS: COMMENCING AT THE POINT OF INTERSECTION OF THE SOUTHEASTERLY LINE OF THE VACATED 18 FOOT ALLEY WHICH LIES SOUTHEAST OF AND ADJOINING LOTS 1 TO 4, BOTH INCLUSIVE, IN COUNTY CLERK'S SUBDIVISION OF LOTS 1 TO 4 IN BLOCK 2 KINZIE'S ADDITION TO CHICAGO, AFORESAID, WITH THE EAST LINE OF NORTH STATE STREET AS RECOGNIZED IN THE WABASH AVENUE BRIDGE ORDINANCE PASSED BY THE CITY COUNCIL OF THE CITY OF CHICAGO ON JULY 29, 1930; THENCE SOUTH 00°09'40" WEST, ALONG THE EAST LINE OF NORTH STATE STREET, AFORESAID, 74.88 FEET; THENCE SOUTH 89°52'36" EAST, 46.87 FEET TO THE POINT OF BEGINNING; THENCE NORTH 00°07'24" EAST, 16.43 FEET; THENCE SOUTH 89°52'36" EAST, 11.43 FEET; THENCE SOUTH 00°07'24" WEST, 9.12 FEET; THENCE SOUTH 89°44'33" EAST, 29.55 FEET; THENCE NORTH 00°07'24" EAST, 9.17 FEET; THENCE SOUTH 89°52'36" EAST, 1.82 FEET; THENCE SOUTH 00°07'24" WEST, 16.41 FEET; THENCE NORTH 89°52'36" WEST, 42.80 FEET TO THE POINT OF BEGINNING, IN COOK COUNTY, ILLINOIS.

PARCEL CE02

THAT PART OF BLOCK 2 TOGETHER WITH THAT PART OF WATER LOTS 2 TO 8, BOTH INCLUSIVE, IN KINZIE'S ADDITION TO CHICAGO IN FRACTIONAL SECTION 10, TOWNSHIP 39 NORTH, RANGE 14, EAST OF THE THIRD PRINCIPAL MERIDIAN, TOGETHER WITH THAT PART OF VACATED CARROLL AVENUE (FORMERLY KNOWN AS NEW NORTH WATER STREET) TOGETHER WITH THAT PART OF VACATED NORTH WATER STREET IN THE CITY OF CHICAGO, ALL TAKEN AS A

UNOFFICIAL COPY

TRACT, LYING BELOW A HORIZONTAL PLANE HAVING AN ELEVATION OF 185.33 FEET, CHICAGO CITY DATUM AND LYING ABOVE A HORIZONTAL PLANE HAVING AN ELEVATION OF 86.64 FEET, CHICAGO CITY DATUM AND LYING WITHIN ITS HORIZONTAL BOUNDARY PROJECT VERTICALLY AND DESCRIBED AS FOLLOWS: COMMENCING AT THE POINT OF INTERSECTION OF THE SOUTHEASTERLY LINE OF THE VACATED 18 FOOT ALLEY WHICH LIES SOUTHEAST OF AND ADJOINING LOTS 1 TO 4, BOTH INCLUSIVE, IN COUNTY CLERK'S SUBDIVISION OF LOTS 1 TO 4 IN BLOCK 2 KINZIE'S ADDITION TO CHICAGO, AFORESAID, WITH THE EAST LINE OF NORTH STATE STREET AS RECOGNIZED IN THE WABASH AVENUE BRIDGE ORDINANCE PASSED BY THE CITY COUNCIL OF THE CITY OF CHICAGO ON JULY 29, 1930; THENCE SOUTH 00°09'40" WEST, ALONG THE EAST LINE OF NORTH STATE STREET, AFORESAID, 27.67 FEET; THENCE SOUTH 89°48'38" EAST, 48.76 FEET TO THE POINT OF BEGINNING; THENCE SOUTH 89°48'38" EAST, 39.04 FEET; THENCE SOUTH 00°11'22" WEST, 9.86 FEET; THENCE NORTH 89°44'27" WEST, 29.86 FEET; THENCE SOUTH 00°11'22" WEST, 9.45 FEET; THENCE NORTH 89°48'38" WEST, 9.18 FEET; THENCE NORTH 00°11'22" EAST, 19.27 FEET TO THE POINT OF BEGINNING, IN COOK COUNTY, ILLINOIS.

PARCEL CE03

THAT PART OF BLOCK 2 TOGETHER WITH THAT PART OF WATER LOTS 2 TO 8, BOTH INCLUSIVE, IN KINZIE'S ADDITION TO CHICAGO IN FRACTIONAL SECTION 10, TOWNSHIP 39 NORTH, RANGE 14, EAST OF THE THIRD PRINCIPAL MERIDIAN, TOGETHER WITH THAT PART OF VACATED CARROLL AVENUE (FORMERLY KNOWN AS NEW NORTH WATER STREET) TOGETHER WITH THAT PART OF VACATED NORTH WATER STREET IN THE CITY OF CHICAGO, ALL TAKEN AS A TRACT, LYING BELOW A HORIZONTAL PLANE HAVING AN ELEVATION OF 185.33 FEET, CHICAGO CITY DATUM AND LYING ABOVE A HORIZONTAL PLANE HAVING AN ELEVATION OF 86.64 FEET, CHICAGO CITY DATUM AND LYING WITHIN ITS HORIZONTAL BOUNDARY PROJECT VERTICALLY AND DESCRIBED AS FOLLOWS: COMMENCING AT THE POINT OF INTERSECTION OF THE SOUTHEASTERLY LINE OF THE VACATED 18 FOOT ALLEY WHICH LIES SOUTHEAST OF AND ADJOINING LOTS 1 TO 4, BOTH INCLUSIVE, IN COUNTY CLERK'S SUBDIVISION OF LOTS 1 TO 4 IN BLOCK 2 KINZIE'S ADDITION TO CHICAGO, AFORESAID, WITH THE EAST LINE OF NORTH STATE STREET AS RECOGNIZED IN THE WABASH AVENUE BRIDGE ORDINANCE PASSED BY THE CITY COUNCIL OF THE CITY OF CHICAGO ON JULY 29, 1930; THENCE SOUTH 00°09'40" WEST, ALONG THE EAST LINE OF NORTH STATE STREET, AFORESAID, 16.39 FEET; THENCE SOUTH 89°42'32" EAST, 46.85 FEET TO THE POINT OF BEGINNING; THENCE NORTH 00°17'28" EAST, 8.99 FEET; THENCE SOUTH 89°37'43" EAST, 12.74 FEET; THENCE NORTH 00°17'28" EAST, 12.87 FEET; THENCE SOUTH 89°42'32" EAST, 16.13 FEET; THENCE SOUTH 00°17'28" WEST, 12.90 FEET; THENCE SOUTH 89°37'43" EAST, 13.73 FEET; THENCE SOUTH 00°17'28" WEST, 8.94 FEET; THENCE NORTH 89°42'32" WEST, 42.60 FEET TO THE POINT OF BEGINNING, IN COOK COUNTY, ILLINOIS.

PARCEL CE04

UNOFFICIAL COPY

THAT PART OF BLOCK 2 TOGETHER WITH THAT PART OF WATER LOTS 2 TO 8, BOTH INCLUSIVE, IN KINZIE'S ADDITION TO CHICAGO IN FRACTIONAL SECTION 10, TOWNSHIP 39 NORTH, RANGE 14, EAST OF THE THIRD PRINCIPAL MERIDIAN, TOGETHER WITH THAT PART OF VACATED CARROLL AVENUE (FORMERLY KNOWN AS NEW NORTH WATER STREET) TOGETHER WITH THAT PART OF VACATED NORTH WATER STREET IN THE CITY OF CHICAGO, ALL TAKEN AS A TRACT, LYING BELOW A HORIZONTAL PLANE HAVING AN ELEVATION OF 185.33 FEET, CHICAGO CITY DATUM AND LYING ABOVE A HORIZONTAL PLANE HAVING AN ELEVATION OF 86.64 FEET, CHICAGO CITY DATUM AND LYING WITHIN ITS HORIZONTAL BOUNDARY PROJECT VERTICALLY AND DESCRIBED AS FOLLOWS: COMMENCING AT THE POINT OF INTERSECTION OF THE SOUTHEASTERLY LINE OF THE VACATED 18 FOOT ALLEY WHICH LIES SOUTHEAST OF AND ADJOINING LOTS 1 TO 4, BOTH INCLUSIVE, IN COUNTY CLERK'S SUBDIVISION OF LOTS 1 TO 4 IN BLOCK 2 KENZIE'S ADDITION TO CHICAGO, AFORESAID, WITH THE EAST LINE OF NORTH STATE STREET AS RECOGNIZED IN THE WABASH AVENUE BRIDGE ORDINANCE PASSED BY THE CITY COUNCIL OF THE CITY OF CHICAGO ON JULY 29, 1930; THENCE NORTH 47°33'19" EAST, ALONG THE SOUTHEASTERLY LINE OF THE VACATED 18 FOOT ALLEY, AFORESAID, 33.85 FEET; THENCE SOUTH 89°42'32" EAST, 22.03 FEET TO THE POINT OF BEGINNING; THENCE SOUTH 89°42'32" EAST, 7.74 FEET; THENCE NORTH 01°26'16" WEST, 0.82 FEET; THENCE SOUTH 89°42'32" EAST, 34.89 FEET; THENCE SOUTH 00°17'28" WEST, 10.59 FEET; THENCE NORTH 89°42'32" WEST, 42.60 FEET; THENCE NORTH 00°17'28" EAST, 9.77 FEET TO THE POINT OF BEGINNING, IN COOK COUNTY, ILLINOIS.

PARCEL CE05

THAT PART OF BLOCK 2 TOGETHER WITH THAT PART OF WATER LOTS 2 TO 8, BOTH INCLUSIVE, IN KINZIE'S ADDITION TO CHICAGO IN FRACTIONAL SECTION 10, TOWNSHIP 39 NORTH, RANGE 14, EAST OF THE THIRD PRINCIPAL MERIDIAN, TOGETHER WITH THAT PART OF VACATED CARROLL AVENUE (FORMERLY KNOWN AS NEW NORTH WATER STREET) TOGETHER WITH THAT PART OF VACATED NORTH WATER STREET IN THE CITY OF CHICAGO, ALL TAKEN AS A TRACT, LYING BELOW A HORIZONTAL PLANE HAVING AN ELEVATION OF 185.33 FEET, CHICAGO CITY DATUM AND LYING ABOVE A HORIZONTAL PLANE HAVING AN ELEVATION OF 86.64 FEET, CHICAGO CITY DATUM AND LYING WITHIN ITS HORIZONTAL BOUNDARY PROJECT VERTICALLY AND DESCRIBED AS FOLLOWS: COMMENCING AT THE NORTHWEST CORNER OF BLOCK 2 IN KINZIE'S ADDITION, AFORESAID; THENCE SOUTH 89°24'20" EAST, ALONG THE NORTH LINE THEREOF, 240.67 FEET TO ITS POINT OF INTERSECTION WITH THE SOUTHEASTERLY LINE OF A VACATED 18 FOOT ALLEY WHICH LIES SOUTHEAST OF AND ADJOINING LOTS 1 TO 4, BOTH INCLUSIVE, IN COUNTY CLERK'S SUBDIVISION OF LOTS 1 TO 4 IN BLOCK 2 KINZIE'S ADDITION TO CHICAGO, AFORESAID; THENCE SOUTH 47°33'19" WEST, ALONG THE SOUTHEASTERLY LINE OF SAID VACATED ALLEY, 262.42 FEET TO THE POINT OF BEGINNING; THENCE SOUTH 47°33'19" WEST, ALONG THE SOUTHEASTERLY LINE OF SAID VACATED ALLEY, 0.58 FEET; THENCE SOUTH 00°17'28" WEST, 12.19 FEET; THENCE SOUTH 89°42'32" EAST, 9.34 FEET;

UNOFFICIAL COPY

THENCE NORTH 00°17'28" EAST, 5.02 FEET; THENCE SOUTH 89°32'46" EAST, 25.11 FEET; THENCE SOUTH 00°17'28" WEST, 4.93 FEET; THENCE SOUTH 89°42'32" EAST, 7.95 FEET; THENCE NORTH 00°17'28" EAST, 12.74 FEET; THENCE NORTH 89°42'32" WEST, 9.30 FEET; THENCE SOUTH 00°17'28" WEST, 5.25 FEET; THENCE NORTH 89°25'42" WEST, 24.97 FEET; THENCE NORTH 00°17'28" EAST, 4.96 FEET; THENCE NORTH 89°42'32" WEST, 7.70 FEET TO THE POINT OF BEGINNING, IN COOK COUNTY, ILLINOIS.

PARCEL CE06

THAT PART OF BLOCK 2 TOGETHER WITH THAT PART OF WATER LOTS 2 TO 8, BOTH INCLUSIVE, IN KINZIE'S ADDITION TO CHICAGO IN FRACTIONAL SECTION 10, TOWNSHIP 39 NORTH, RANGE 14, EAST OF THE THIRD PRINCIPAL MERIDIAN, TOGETHER WITH THAT PART OF VACATED CARROLL AVENUE (FORMERLY KNOWN AS NEW NORTH WATER STREET) TOGETHER WITH THAT PART OF VACATED NORTH WATER STREET IN THE CITY OF CHICAGO, ALL TAKEN AS A TRACT, LYING BELOW A HORIZONTAL PLANE HAVING AN ELEVATION OF 185.33 FEET, CHICAGO CITY DATUM AND LYING ABOVE A HORIZONTAL PLANE HAVING AN ELEVATION OF 86.64 FEET, CHICAGO CITY DATUM AND LYING WITHIN ITS HORIZONTAL BOUNDARY PROJECT VERTICALLY AND DESCRIBED AS FOLLOWS: COMMENCING AT THE NORTHWEST CORNER OF BLOCK 2 IN KINZIE'S ADDITION, AFORESAID; THENCE SOUTH 89°24'20" EAST, ALONG THE NORTH LINE THEREOF, 240.67 FEET TO ITS POINT OF INTERSECTION WITH THE SOUTHEASTERLY LINE OF A VACATED 18 FOOT ALLEY WHICH LIES SOUTHEAST OF AND ADJOINING LOTS 1 TO 4, BOTH INCLUSIVE, IN COUNTY CLERK'S SUBDIVISION OF LOTS 1 TO 4 IN BLOCK 2 KINZIE'S ADDITION TO CHICAGO, AFORESAID; THENCE SOUTH 47°33'19" WEST, ALONG THE SOUTHEASTERLY LINE OF SAID VACATED ALLEY, 235.73 FEET TO THE POINT OF BEGINNING; THENCE SOUTH 47°33'19" WEST, ALONG THE SOUTHEASTERLY LINE OF SAID VACATED ALLEY, 13.87 FEET; THENCE SOUTH 89°42'32" EAST, 25.74 FEET; THENCE NORTH 00°17'28" EAST, 0.81 FEET; THENCE NORTH 89°40'46" EAST, 8.43 FEET; THENCE NORTH 00°17'28" EAST, 9.87 FEET; THENCE NORTH 89°42'32" WEST, 22.51 FEET TO THE POINT OF BEGINNING, IN COOK COUNTY, ILLINOIS.

PARCEL CE07

THAT PART OF LOTS 1 TO 4, BOTH INCLUSIVE, IN COUNTY CLERK'S SUBDIVISION OF LOTS 1 TO 4 IN BLOCK 2 KINZIE'S ADDITION TO CHICAGO IN FRACTIONAL SECTION 10, TOWNSHIP 39 NORTH, RANGE 14, EAST OF THE THIRD PRINCIPAL MERIDIAN, TOGETHER WITH THE VACATED 18 FOOT ALLEY WHICH LIES SOUTHEAST OF AND ADJOINING SAID LOTS, ALL TAKEN AS A TRACT, LYING BELOW A HORIZONTAL PLANE HAVING AN ELEVATION OF 185.33 FEET, CHICAGO CITY DATUM AND LYING ABOVE A HORIZONTAL PLANE HAVING AN ELEVATION OF 86.64 FEET, CHICAGO CITY DATUM AND LYING WITHIN ITS HORIZONTAL BOUNDARY PROJECT VERTICALLY AND DESCRIBED AS FOLLOWS: COMMENCING AT THE NORTHWEST CORNER OF BLOCK 2 IN KINZIE'S ADDITION, AFORESAID; THENCE SOUTH 89°24'20" EAST, ALONG THE NORTH LINE THEREOF, 240.67 FEET

UNOFFICIAL COPY

TO ITS POINT OF INTERSECTION WITH THE SOUTHEASTERLY LINE OF A VACATED 18 FOOT ALLEY, AFORESAID; THENCE SOUTH 47°33'19" WEST, ALONG THE SOUTHEASTERLY LINE OF SAID VACATED ALLEY, 204.93 FEET TO THE POINT OF BEGINNING; THENCE SOUTH 47°33'19" WEST, ALONG THE SOUTHEASTERLY LINE OF SAID VACATED ALLEY, 4.41 FEET; THENCE NORTH 00°17'28" EAST, 2.65 FEET; THENCE NORTH 89°46'43" WEST, 7.87 FEET; THENCE SOUTH 00°17'28" WEST, 9.91 FEET; THENCE SOUTH 47°33'19" WEST, 0.84 FEET; THENCE NORTH 89°42'32" WEST, 18.71 FEET; THENCE NORTH 00°17'28" EAST, 10.46 FEET; THENCE NORTH 89°46'43" WEST, 7.07 FEET; THENCE SOUTH 00°17'28" WEST, 10.69 FEET; THENCE NORTH 89°42'32" WEST, 5.25 FEET; THENCE NORTH 00°17'28" EAST, 19.75 FEET; THENCE SOUTH 89°02'41" EAST, 12.08 FEET; THENCE NORTH 00°17'28" EAST, 8.58 FEET; THENCE SOUTH 89°42'32" EAST, 9.19 FEET; THENCE SOUTH 00°17'28" WEST, 8.45 FEET; THENCE SOUTH 89°42'32" EAST, 21.49 FEET; THENCE SOUTH 00°17'28" WEST, 8.66 FEET TO THE POINT OF BEGINNING, IN COOK COUNTY, ILLINOIS.

PARCEL CE08

THAT PART OF LOTS 1 TO 4, BOTH INCLUSIVE, IN COUNTY CLERK'S SUBDIVISION OF LOTS 1 TO 4 IN BLOCK 2 KINZIE'S ADDITION TO CHICAGO IN FRACTIONAL SECTION 10, TOWNSHIP 39 NORTH, RANGE 14, EAST OF THE THIRD PRINCIPAL MERIDIAN, TOGETHER WITH THE VACATED 18 FOOT ALLEY WHICH LIES SOUTHEAST OF AND ADJOINING SAID LOTS, ALL TAKEN AS A TRACT, LYING BELOW A HORIZONTAL PLANE HAVING AN ELEVATION OF 185.33 FEET, CHICAGO CITY DATUM AND LYING ABOVE A HORIZONTAL PLANE HAVING AN ELEVATION OF 86.64 FEET, CHICAGO CITY DATUM AND LYING WITHIN ITS HORIZONTAL BOUNDARY PROJECT VERTICALLY AND DESCRIBED AS FOLLOWS: COMMENCING AT THE NORTHWEST CORNER OF BLOCK 2 IN KINZIE'S ADDITION, AFORESAID; THENCE SOUTH 00°09'40" WEST, ALONG THE EAST LINE OF NORTH STATE STREET AS RECOGNIZED IN THE WABASH AVENUE BRIDGE ORDINANCE PASSED BY THE CITY COUNCIL OF THE CITY OF CHICAGO ON JULY 29, 1930, 101.78 FEET; THENCE SOUTH 89°49'28" EAST, 48.93 FEET TO THE POINT OF BEGINNING; THENCE SOUTH 89°49'28" EAST, 39.04 FEET; THENCE SOUTH 00°10'32" WEST, 17.96 FEET; THENCE NORTH 89°49'28" WEST, 39.04 FEET; THENCE NORTH 00°10'32" EAST, 17.96 FEET TO THE POINT OF BEGINNING, IN COOK COUNTY, ILLINOIS.

PARCEL CE09

THAT PART OF LOTS 1 TO 4, BOTH INCLUSIVE, IN COUNTY CLERK'S SUBDIVISION OF LOTS 1 TO 4 IN BLOCK 2 KINZIE'S ADDITION TO CHICAGO IN FRACTIONAL SECTION 10, TOWNSHIP 39 NORTH, RANGE 14, EAST OF THE THIRD PRINCIPAL MERIDIAN, TOGETHER WITH THE VACATED 18 FOOT ALLEY WHICH LIES SOUTHEAST OF AND ADJOINING SAID LOTS, ALL TAKEN AS A TRACT, LYING BELOW A HORIZONTAL PLANE HAVING AN ELEVATION OF 185.33 FEET, CHICAGO CITY DATUM AND LYING ABOVE A HORIZONTAL PLANE HAVING AN ELEVATION OF 86.64 FEET, CHICAGO CITY DATUM AND LYING WITHIN ITS HORIZONTAL BOUNDARY PROJECT VERTICALLY AND DESCRIBED AS FOLLOWS: COMMENCING

UNOFFICIAL COPY

AT THE NORTHWEST CORNER OF BLOCK 2 IN KINZIE'S ADDITION, AFORESAID; THENCE SOUTH $00^{\circ}09'40''$ WEST, ALONG THE EAST LINE OF NORTH STATE STREET AS RECOGNIZED IN THE WABASH AVENUE BRIDGE ORDINANCE PASSED BY THE CITY COUNCIL OF THE CITY OF CHICAGO ON JULY 29, 1930, 76.78 FEET; THENCE SOUTH $89^{\circ}49'28''$ EAST, 46.86 FEET TO THE POINT OF BEGINNING; THENCE SOUTH $89^{\circ}49'28''$ EAST, 42.83 FEET; THENCE SOUTH $00^{\circ}10'32''$ WEST, 13.64 FEET; THENCE NORTH $89^{\circ}49'28''$ WEST, 42.83 FEET; THENCE NORTH $00^{\circ}11'22''$ EAST, 13.64 FEET TO THE POINT OF BEGINNING, IN COOK COUNTY, ILLINOIS.

PARCEL CE10

THAT PART OF LOTS 1 TO 4, BOTH INCLUSIVE, IN COUNTY CLERK'S SUBDIVISION OF LOTS 1 TO 4 IN BLOCK 2 KINZIE'S ADDITION TO CHICAGO IN FRACTIONAL SECTION 10, TOWNSHIP 39 NORTH, RANGE 14, EAST OF THE THIRD PRINCIPAL MERIDIAN, TOGETHER WITH THE VACATED 18 FOOT ALLEY WHICH LIES SOUTHEAST OF AND ADJOINING SAID LOTS, ALL TAKEN AS A TRACT, LYING BELOW A HORIZONTAL PLANE HAVING AN ELEVATION OF 185.33 FEET, CHICAGO CITY DATUM AND LYING ABOVE A HORIZONTAL PLANE HAVING AN ELEVATION OF 86.64 FEET, CHICAGO CITY DATUM AND LYING WITHIN ITS HORIZONTAL BOUNDARY PROJECT VERTICALLY AND DESCRIBED AS FOLLOWS: COMMENCING AT THE NORTHWEST CORNER OF BLOCK 2 IN KINZIE'S ADDITION, AFORESAID; THENCE SOUTH $89^{\circ}24'20''$ EAST, ALONG THE NORTH LINE THEREOF, 240.67 FEET TO ITS POINT OF INTERSECTION WITH THE SOUTHEASTERLY LINE OF A VACATED 18 FOOT ALLEY, AFORESAID; THENCE SOUTH $47^{\circ}33'19''$ WEST, ALONG THE SOUTHEASTERLY LINE OF SAID VACATED ALLEY, 262.42 FEET TO THE POINT OF BEGINNING; THENCE SOUTH $47^{\circ}33'19''$ WEST, ALONG THE SOUTHEASTERLY LINE OF SAID VACATED ALLEY, 0.58 FEET; THENCE NORTH $00^{\circ}17'28''$ EAST, 0.40 FEET; THENCE SOUTH $89^{\circ}42'32''$ EAST, 0.43 FEET TO THE POINT OF BEGINNING, IN COOK COUNTY, ILLINOIS.

PARCEL CE11

THAT PART OF LOTS 1 TO 4, BOTH INCLUSIVE, IN COUNTY CLERK'S SUBDIVISION OF LOTS 1 TO 4 IN BLOCK 2 KINZIE'S ADDITION TO CHICAGO IN FRACTIONAL SECTION 10, TOWNSHIP 39 NORTH, RANGE 14, EAST OF THE THIRD PRINCIPAL MERIDIAN, TOGETHER WITH THE VACATED 18 FOOT ALLEY WHICH LIES SOUTHEAST OF AND ADJOINING SAID LOTS, ALL TAKEN AS A TRACT LYING BELOW A HORIZONTAL PLANE HAVING AN ELEVATION OF 185.33 FEET, CHICAGO CITY DATUM AND LYING ABOVE A HORIZONTAL PLANE HAVING AN ELEVATION OF 86.64 FEET, CHICAGO CITY DATUM AND LYING WITHIN ITS HORIZONTAL BOUNDARY PROJECT VERTICALLY AND DESCRIBED AS FOLLOWS: COMMENCING AT THE NORTHWEST CORNER OF BLOCK 2 IN KINZIE'S ADDITION, AFORESAID; THENCE SOUTH $89^{\circ}24'20''$ EAST, ALONG THE NORTH LINE THEREOF, 240.67 FEET TO ITS POINT OF INTERSECTION WITH THE SOUTHEASTERLY LINE OF A VACATED 18 FOOT ALLEY, AFORESAID; THENCE SOUTH $47^{\circ}33'19''$ WEST, ALONG THE SOUTHEASTERLY LINE OF SAID VACATED ALLEY, 235.73 FEET TO THE POINT OF BEGINNING; THENCE SOUTH $47^{\circ}33'19''$ WEST, ALONG THE SOUTHEASTERLY

UNOFFICIAL COPY

LINE OF SAID VACATED ALLEY, 15.87 FEET; THENCE NORTH 89°42'32" WEST, 8.47 FEET; THENCE NORTH 00°17'28" EAST, 10.77 FEET; THENCE SOUTH 89°42'32" EAST, 20.13 FEET TO THE POINT OF BEGINNING, IN COOK COUNTY, ILLINOIS.

PARCEL CE12

THAT PART OF BLOCK 2 TOGETHER WITH THAT PART OF WATER LOTS 2 TO 8, BOTH INCLUSIVE, IN KINZIE'S ADDITION TO CHICAGO IN FRACTIONAL SECTION 10, TOWNSHIP 39 NORTH, RANGE 14, EAST OF THE THIRD PRINCIPAL MERIDIAN, TOGETHER WITH THAT PART OF VACATED CARROLL AVENUE (FORMERLY KNOWN AS NEW NORTH WATER STREET) TOGETHER WITH THAT PART OF VACATED NORTH WATER STREET IN THE CITY OF CHICAGO, ALL TAKEN AS A TRACT, LYING BELOW A HORIZONTAL PLANE HAVING AN ELEVATION OF 185.33 FEET, CHICAGO CITY DATUM AND LYING ABOVE A HORIZONTAL PLANE HAVING AN ELEVATION OF 86.64 FEET, CHICAGO CITY DATUM AND LYING WITHIN ITS HORIZONTAL BOUNDARY PROJECT VERTICALLY AND DESCRIBED AS FOLLOWS: COMMENCING AT THE NORTHWEST CORNER OF BLOCK 2 IN KINZIE'S ADDITION, AFORESAID; THENCE SOUTH 89°24'20" EAST, ALONG THE NORTH LINE THEREOF, 240.67 FEET TO ITS POINT OF INTERSECTION WITH THE SOUTHEASTERLY LINE OF A VACATED 18 FOOT ALLEY WHICH LIES SOUTHEAST OF AND ADJOINING LOTS 1 TO 4, BOTH INCLUSIVE, IN COUNTY CLERK'S SUBDIVISION OF LOTS 1 TO 4 IN BLOCK 2 KINZIE'S ADDITION TO CHICAGO, AFORESAID; THENCE SOUTH 47°33'19" WEST, ALONG THE SOUTHEASTERLY LINE OF SAID VACATED ALLEY, 220.05 FEET TO THE POINT OF BEGINNING; THENCE SOUTH 47°33'19" WEST, ALONG THE SOUTHEASTERLY LINE OF SAID VACATED ALLEY, 0.84 FEET; THENCE SOUTH 89°42'32" EAST, 0.62 FEET; THENCE NORTH 00°17'28" EAST, 0.57 FEET TO THE POINT OF BEGINNING, IN COOK COUNTY, ILLINOIS.

PARCEL CE13

THAT PART OF BLOCK 2 TOGETHER WITH THAT PART OF WATER LOTS 2 TO 8, BOTH INCLUSIVE, IN KINZIE'S ADDITION TO CHICAGO IN FRACTIONAL SECTION 10, TOWNSHIP 39 NORTH, RANGE 14, EAST OF THE THIRD PRINCIPAL MERIDIAN, TOGETHER WITH THAT PART OF VACATED CARROLL AVENUE (FORMERLY KNOWN AS NEW NORTH WATER STREET) TOGETHER WITH THAT PART OF VACATED NORTH WATER STREET IN THE CITY OF CHICAGO, ALL TAKEN AS A TRACT, LYING BELOW A HORIZONTAL PLANE HAVING AN ELEVATION OF 185.33 FEET, CHICAGO CITY DATUM AND LYING ABOVE A HORIZONTAL PLANE HAVING AN ELEVATION OF 86.64 FEET, CHICAGO CITY DATUM AND LYING WITHIN ITS HORIZONTAL BOUNDARY PROJECT VERTICALLY AND DESCRIBED AS FOLLOWS: COMMENCING AT THE NORTHWEST CORNER OF BLOCK 2 IN KINZIE'S ADDITION, AFORESAID; THENCE SOUTH 89°24'20" EAST, ALONG THE NORTH LINE THEREOF, 240.67 FEET TO ITS POINT OF INTERSECTION WITH THE SOUTHEASTERLY LINE OF A VACATED 18 FOOT ALLEY WHICH LIES SOUTHEAST OF AND ADJOINING LOTS 1 TO 4, BOTH INCLUSIVE, IN COUNTY CLERK'S SUBDIVISION OF LOTS 1 TO 4 IN BLOCK 2 KINZIE'S ADDITION TO CHICAGO, AFORESAID; THENCE SOUTH 47°33'19" WEST, ALONG THE SOUTHEASTERLY LINE OF SAID VACATED ALLEY, 204.93 FEET

UNOFFICIAL COPY

TO THE POINT OF BEGINNING; THENCE SOUTH 47°33'19" WEST, ALONG THE SOUTHEASTERLY LINE OF SAID VACATED ALLEY, 4.41 FEET; THENCE SOUTH 00°17'28" WEST, 7.84 FEET; THENCE SOUTH 89°42'32" EAST, 3.24 FEET; THENCE NORTH 00°17'28" EAST, 10.83 FEET TO THE POINT OF BEGINNING, IN COOK COUNTY, ILLINOIS.

PARCEL CE17

THAT PART OF LOTS 1 TO 4, BOTH INCLUSIVE, IN COUNTY CLERK'S SUBDIVISION OF LOTS 1 TO 4 IN BLOCK 2 KINZIE'S ADDITION TO CHICAGO IN FRACTIONAL SECTION 10, TOWNSHIP 39 NORTH, RANGE 14, EAST OF THE THIRD PRINCIPAL MERIDIAN, TOGETHER WITH THE VACATED 18 FOOT ALLEY WHICH LIES SOUTHEAST OF AND ADJOINING SAID LOTS, ALL TAKEN AS A TRACT, LYING BELOW A HORIZONTAL PLANE HAVING AN ELEVATION OF 185.33 FEET, CHICAGO CITY DATUM AND LYING ABOVE A HORIZONTAL PLANE HAVING AN ELEVATION OF 86.64 FEET, CHICAGO CITY DATUM AND LYING WITHIN ITS HORIZONTAL BOUNDARY PROJECT VERTICALLY AND DESCRIBED AS FOLLOWS: BEGINNING AT THE NORTHWEST CORNER OF BLOCK 2 IN KINZIE'S ADDITION, AFORESAID; THENCE SOUTH 89°24'20" EAST, ALONG THE NORTH LINE THEREOF, 240.67 FEET TO ITS POINT OF INTERSECTION WITH THE SOUTHEASTERLY LINE OF THE VACATED 18 FOOT ALLEY, AFORESAID; THENCE SOUTH 47°33'19" WEST, ALONG THE SOUTHEASTERLY LINE OF SAID VACATED ALLEY, 149.25 FEET; THENCE NORTH 00°10'32" EAST, 54.41 FEET; THENCE NORTH 89°49'06" WEST, 124.91 FEET; THENCE SOUTH 00°11'22" WEST, 169.40 FEET TO ITS POINT OF INTERSECTION WITH THE SOUTHEASTERLY LINE OF THE VACATED 18 FOOT ALLEY, AFORESAID; THENCE SOUTH 47°33'19" WEST, ALONG THE SOUTHEASTERLY LINE OF SAID VACATED ALLEY, 7.94 FEET TO ITS POINT OF INTERSECTION WITH THE EAST LINE OF NORTH STATE STREET AS RECOGNIZED IN THE WABASH AVENUE BRIDGE ORDINANCE PASSED BY THE CITY COUNCIL OF THE CITY OF CHICAGO ON JULY 29, 1930; THENCE NORTH 00°09'40" EAST, ALONG THE EAST LINE OF NORTH STATE STREET, AFORESAID, 223.16 FEET TO THE POINT OF BEGINNING, IN COOK COUNTY, ILLINOIS.

PARCEL CE18

THAT PART OF BLOCK 2 TOGETHER WITH THAT PART OF WATER LOTS 2 TO 8, BOTH INCLUSIVE, IN KINZIE'S ADDITION TO CHICAGO IN FRACTIONAL SECTION 10, TOWNSHIP 39 NORTH, RANGE 14, EAST OF THE THIRD PRINCIPAL MERIDIAN, TOGETHER WITH THAT PART OF VACATED CARROLL AVENUE (FORMERLY KNOWN AS NEW NORTH WATER STREET) TOGETHER WITH THAT PART OF VACATED NORTH WATER STREET IN THE CITY OF CHICAGO, ALL TAKEN AS A TRACT, LYING BELOW A HORIZONTAL PLANE HAVING AN ELEVATION OF 185.33 FEET, CHICAGO CITY DATUM AND LYING ABOVE A HORIZONTAL PLANE HAVING AN ELEVATION OF 86.64 FEET, CHICAGO CITY DATUM AND LYING WITHIN ITS HORIZONTAL BOUNDARY PROJECT VERTICALLY AND DESCRIBED AS FOLLOWS: BEGINNING AT THE POINT OF INTERSECTION OF THE SOUTHEASTERLY LINE OF THE VACATED 18 FOOT ALLEY WHICH LIES SOUTHEAST OF AND ADJOINING

UNOFFICIAL COPY

LOTS 1 TO 4, BOTH INCLUSIVE, IN COUNTY CLERK'S SUBDIVISION OF LOTS 1 TO 4 IN BLOCK 2 KINZIE'S ADDITION TO CHICAGO, AFORESAID, WITH THE EAST LINE OF NORTH STATE STREET AS RECOGNIZED IN THE WABASH AVENUE BRIDGE ORDINANCE PASSED BY THE CITY COUNCIL OF THE CITY OF CHICAGO ON JULY 29, 1930; THENCE SOUTH 00°09'40" WEST, ALONG THE EAST LINE OF NORTH STATE STREET, AFORESAID, 252.53 FEET TO ITS POINT OF INTERSECTION WITH THE PRESENT NORTHERLY DOCK LINE OF THE CHICAGO RIVER AS RECOGNIZED IN SAID ORDINANCE, SAID POINT BEING SOUTH 0 DEGREES 9 MINUTES 40 SECONDS WEST 475.69 FEET FROM THE NORTHWEST CORNER OF SAID BLOCK 2 OF KINZIE'S ADDITION TO CHICAGO; THENCE NORTH 63°02'40" EAST, ALONG SAID NORTHERLY DOCK LINE, 177.70 FEET; THENCE NORTH 22°24'30" WEST, 68.58 FEET; THENCE NORTH 67°35'30" EAST, 18.75 FEET; THENCE NORTH 22°24'30" WEST, 4.25 FEET; THENCE NORTH 67°35'30" EAST, 1.62 FEET; THENCE NORTH 22°24'30" WEST, 34.47 FEET; THENCE NORTH 00°09'40" EAST, ALONG A LINE PARALLEL WITH AND 135.80 FEET (BY RECTANGULAR MEASUREMENT) EAST OF THE AFORESAID EAST LINE OF NORTH STATE STREET, 116.61 FEET; THENCE SOUTH 53°26'39" WEST, 5.22 FEET TO A POINT 131.61 FEET (MEASURED PERPENDICULARLY) EAST FROM SAID EAST LINE OF NORTH STATE STREET; THENCE NORTH 00°09'40" EAST, PARALLEL WITH THE AFORESAID EAST LINE OF NORTH STATE STREET, 10.74 FEET; THENCE NORTH 32°10'50" EAST, 92.11 FEET TO A POINT WHICH IS 98.75 FEET SOUTHWESTERLY (MEASURED ALONG THE LINE SOUTH 32 DEGREES 10 MINUTES 50 SECONDS WEST) FROM SAID POINT IN THE SOUTH LINE OF EAST KINZIE STREET WHICH POINT IS 232.81 FEET EAST OF THE NORTHWEST CORNER OF SAID BLOCK 2 OF KINZIE'S ADDITION TO CHICAGO; THENCE NORTH 47°42'36" EAST, 66.93 FEET; THENCE NORTHEASTERLY 59.35 FEET ALONG THE ARC OF A CIRCLE, HAVING A RADIUS OF 728.78 FEET, CONCAVE SOUTHEASTERLY, AND WHOSE CHORD BEARS NORTH 50°02'35" EAST A DISTANCE OF 59.34 FEET TO A POINT ON THE SOUTH LINE OF EAST KINZIE STREET WHICH POINT IS 275.21 FEET EAST OF THE NORTHWEST CORNER OF SAID BLOCK 2 OF KINZIE'S ADDITION TO CHICAGO; THENCE NORTH 89°24'20" WEST, ALONG THE NORTH LINE OF BLOCK 2, AFORESAID, 34.54 FEET TO ITS POINT OF INTERSECTION WITH THE SOUTHEASTERLY LINE OF THE VACATED 18 FOOT ALLEY, AFORESAID; THENCE SOUTH 47°33'19" WEST, ALONG THE SOUTHEASTERLY LINE OF SAID VACATED ALLEY, 149.25 FEET; THENCE SOUTH 00°10'32" WEST, 220.41 FEET; THENCE NORTH 89°50'13" WEST, 124.98 FEET; THENCE NORTH 00°11'22" EAST, 105.46 FEET TO ITS POINT OF INTERSECTION WITH THE SOUTHEASTERLY LINE OF THE VACATED 18 FOOT ALLEY, AFORESAID; THENCE SOUTH 47°33'19" WEST, ALONG THE SOUTHEASTERLY LINE OF SAID VACATED ALLEY, 7.94 FEET TO THE POINT OF BEGINNING, IN COOK COUNTY, ILLINOIS.

PARCEL CF01

THAT PART OF BLOCK 2 TOGETHER WITH THAT PART OF WATER LOTS 2 TO 8, BOTH INCLUSIVE, IN KINZIE'S ADDITION TO CHICAGO IN FRACTIONAL SECTION 10, TOWNSHIP 39 NORTH, RANGE 14, EAST OF THE THIRD PRINCIPAL MERIDIAN, TOGETHER WITH THAT PART OF VACATED CARROLL AVENUE (FORMERLY

UNOFFICIAL COPY

KNOWN AS NEW NORTH WATER STREET) TOGETHER WITH THAT PART OF VACATED NORTH WATER STREET IN THE CITY OF CHICAGO, ALL TAKEN AS A TRACT, LYING BELOW A HORIZONTAL PLANE HAVING AN ELEVATION OF 197.62 FEET, CHICAGO CITY DATUM AND LYING ABOVE A HORIZONTAL PLANE HAVING AN ELEVATION OF 185.33 FEET, CHICAGO CITY DATUM AND LYING WITHIN ITS HORIZONTAL BOUNDARY PROJECT VERTICALLY AND DESCRIBED AS FOLLOWS: COMMENCING AT THE POINT OF INTERSECTION OF THE SOUTHEASTERLY LINE OF THE VACATED 18 FOOT ALLEY WHICH LIES SOUTHEAST OF AND ADJOINING LOTS 1 TO 4, BOTH INCLUSIVE, IN COUNTY CLERK'S SUBDIVISION OF LOTS 1 TO 4 IN BLOCK 2 KINZIE'S ADDITION TO CHICAGO, AFORESAID, WITH THE EAST LINE OF NORTH STATE STREET AS RECOGNIZED IN THE WABASH AVENUE BRIDGE ORDINANCE PASSED BY THE CITY COUNCIL OF THE CITY OF CHICAGO ON JULY 29, 1930; THENCE SOUTH 00°09'40" WEST, ALONG THE EAST LINE OF NORTH STATE STREET, AFORESAID, 74.88 FEET; THENCE SOUTH 89°52'36" EAST, 46.87 FEET TO THE POINT OF BEGINNING; THENCE NORTH 00°07'24" EAST, 16.43 FEET; THENCE SOUTH 89°52'36" EAST, 11.43 FEET; THENCE SOUTH 00°07'24" WEST, 9.12 FEET; THENCE SOUTH 89°44'33" EAST, 29.55 FEET; THENCE NORTH 00°07'24" EAST, 9.17 FEET; THENCE SOUTH 89°52'36" EAST, 1.82 FEET; THENCE SOUTH 00°07'24" WEST, 16.41 FEET; THENCE NORTH 89°52'36" WEST, 42.80 FEET TO THE POINT OF BEGINNING, IN COOK COUNTY, ILLINOIS.

PARCEL CF02

THAT PART OF BLOCK 2 TOGETHER WITH THAT PART OF WATER LOTS 2 TO 8, BOTH INCLUSIVE, IN KINZIE'S ADDITION TO CHICAGO IN FRACTIONAL SECTION 10, TOWNSHIP 39 NORTH, RANGE 14, EAST OF THE THIRD PRINCIPAL MERIDIAN, TOGETHER WITH THAT PART OF VACATED CARROLL AVENUE (FORMERLY KNOWN AS NEW NORTH WATER STREET) TOGETHER WITH THAT PART OF VACATED NORTH WATER STREET IN THE CITY OF CHICAGO, ALL TAKEN AS A TRACT, LYING BELOW A HORIZONTAL PLANE HAVING AN ELEVATION OF 197.62 FEET, CHICAGO CITY DATUM AND LYING ABOVE A HORIZONTAL PLANE HAVING AN ELEVATION OF 185.33 FEET, CHICAGO CITY DATUM AND LYING WITHIN ITS HORIZONTAL BOUNDARY PROJECT VERTICALLY AND DESCRIBED AS FOLLOWS: COMMENCING AT THE POINT OF INTERSECTION OF THE SOUTHEASTERLY LINE OF THE VACATED 18 FOOT ALLEY WHICH LIES SOUTHEAST OF AND ADJOINING LOTS 1 TO 4, BOTH INCLUSIVE, IN COUNTY CLERK'S SUBDIVISION OF LOTS 1 TO 4 IN BLOCK 2 KINZIE'S ADDITION TO CHICAGO, AFORESAID, WITH THE EAST LINE OF NORTH STATE STREET AS RECOGNIZED IN THE WABASH AVENUE BRIDGE ORDINANCE PASSED BY THE CITY COUNCIL OF THE CITY OF CHICAGO ON JULY 29, 1930; THENCE SOUTH 00°09'40" WEST, ALONG THE EAST LINE OF NORTH STATE STREET, AFORESAID, 27.67 FEET; THENCE SOUTH 89°48'38" EAST, 48.76 FEET TO THE POINT OF BEGINNING; THENCE SOUTH 89°48'38" EAST, 39.04 FEET; THENCE SOUTH 00°11'22" WEST, 9.86 FEET; THENCE NORTH 89°44'27" WEST, 29.86 FEET; THENCE SOUTH 00°11'22" WEST, 9.45 FEET; THENCE NORTH 89°48'38" WEST, 9.18 FEET; THENCE NORTH 00°11'22" EAST, 19.27 FEET TO THE POINT OF BEGINNING, IN COOK COUNTY, ILLINOIS.

UNOFFICIAL COPY

PARCEL CF03

THAT PART OF BLOCK 2 TOGETHER WITH THAT PART OF WATER LOTS 2 TO 8, BOTH INCLUSIVE, IN KINZIE'S ADDITION TO CHICAGO IN FRACTIONAL SECTION 10, TOWNSHIP 39 NORTH, RANGE 14, EAST OF THE THIRD PRINCIPAL MERIDIAN, TOGETHER WITH THAT PART OF VACATED CARROLL AVENUE (FORMERLY KNOWN AS NEW NORTH WATER STREET) TOGETHER WITH THAT PART OF VACATED NORTH WATER STREET IN THE CITY OF CHICAGO, ALL TAKEN AS A TRACT, LYING BELOW A HORIZONTAL PLANE HAVING AN ELEVATION OF 197.62 FEET, CHICAGO CITY DATUM AND LYING ABOVE A HORIZONTAL PLANE HAVING AN ELEVATION OF 185.33 FEET, CHICAGO CITY DATUM AND LYING WITHIN ITS HORIZONTAL BOUNDARY PROJECT VERTICALLY AND DESCRIBED AS FOLLOWS: COMMENCING AT THE POINT OF INTERSECTION OF THE SOUTHEASTERLY LINE OF THE VACATED 18 FOOT ALLEY WHICH LIES SOUTHEAST OF AND ADJOINING LOTS 1 TO 4, BOTH INCLUSIVE, IN COUNTY CLERK'S SUBDIVISION OF LOTS 1 TO 4 IN BLOCK 2 KINZIE'S ADDITION TO CHICAGO, AFORESAID, WITH THE EAST LINE OF NORTH STATE STREET AS RECOGNIZED IN THE WABASH AVENUE BRIDGE ORDINANCE PASSED BY THE CITY COUNCIL OF THE CITY OF CHICAGO ON JULY 29, 1930; THENCE SOUTH 00°09'40" WEST, ALONG THE EAST LINE OF NORTH STATE STREET, AFORESAID, 16.39 FEET; THENCE SOUTH 89°42'32" EAST, 46.85 FEET TO THE POINT OF BEGINNING; THENCE NORTH 00°17'28" EAST, 8.99 FEET; THENCE SOUTH 89°37'43" EAST, 12.74 FEET; THENCE NORTH 00°17'28" EAST, 12.87 FEET; THENCE SOUTH 89°42'32" EAST, 16.13 FEET; THENCE SOUTH 00°17'28" WEST, 12.90 FEET; THENCE SOUTH 89°37'43" EAST, 13.73 FEET; THENCE SOUTH 00°17'28" WEST, 8.94 FEET; THENCE NORTH 89°42'32" WEST, 42.60 FEET TO THE POINT OF BEGINNING, IN COOK COUNTY, ILLINOIS.

PARCEL CF04

THAT PART OF BLOCK 2 TOGETHER WITH THAT PART OF WATER LOTS 2 TO 8, BOTH INCLUSIVE, IN KINZIE'S ADDITION TO CHICAGO IN FRACTIONAL SECTION 10, TOWNSHIP 39 NORTH, RANGE 14, EAST OF THE THIRD PRINCIPAL MERIDIAN, TOGETHER WITH THAT PART OF VACATED CARROLL AVENUE (FORMERLY KNOWN AS NEW NORTH WATER STREET) TOGETHER WITH THAT PART OF VACATED NORTH WATER STREET IN THE CITY OF CHICAGO, ALL TAKEN AS A TRACT, LYING BELOW A HORIZONTAL PLANE HAVING AN ELEVATION OF 197.62 FEET, CHICAGO CITY DATUM AND LYING ABOVE A HORIZONTAL PLANE HAVING AN ELEVATION OF 185.33 FEET, CHICAGO CITY DATUM AND LYING WITHIN ITS HORIZONTAL BOUNDARY PROJECT VERTICALLY AND DESCRIBED AS FOLLOWS: COMMENCING AT THE POINT OF INTERSECTION OF THE SOUTHEASTERLY LINE OF THE VACATED 18 FOOT ALLEY WHICH LIES SOUTHEAST OF AND ADJOINING LOTS 1 TO 4, BOTH INCLUSIVE, IN COUNTY CLERK'S SUBDIVISION OF LOTS 1 TO 4 IN BLOCK 2 KINZIE'S ADDITION TO CHICAGO, AFORESAID, WITH THE EAST LINE OF NORTH STATE STREET AS RECOGNIZED IN THE WABASH AVENUE BRIDGE ORDINANCE PASSED BY THE CITY COUNCIL OF THE CITY OF CHICAGO ON JULY 29, 1930; THENCE NORTH 47°33'19" EAST, ALONG THE SOUTHEASTERLY LINE OF

UNOFFICIAL COPY

THE VACATED 18 FOOT ALLEY, AFORESAID, 33.85 FEET; THENCE SOUTH 89°42'32" EAST, 22.03 FEET TO THE POINT OF BEGINNING; THENCE SOUTH 89°42'32" EAST, 7.74 FEET; THENCE NORTH 01°36'16" WEST, 0.82 FEET; THENCE SOUTH 89°42'32" EAST, 34.89 FEET; THENCE SOUTH 00°17'28" WEST, 10.59 FEET; THENCE NORTH 89°42'32" WEST, 42.60 FEET; THENCE NORTH 00°17'28" EAST, 9.77 FEET TO THE POINT OF BEGINNING, IN COOK COUNTY, ILLINOIS.

PARCEL CF05

THAT PART OF BLOCK 2 TOGETHER WITH THAT PART OF WATER LOTS 2 TO 8, BOTH INCLUSIVE, IN KINZIE'S ADDITION TO CHICAGO IN FRACTIONAL SECTION 10, TOWNSHIP 39 NORTH, RANGE 14, EAST OF THE THIRD PRINCIPAL MERIDIAN, TOGETHER WITH THAT PART OF VACATED CARROLL AVENUE (FORMERLY KNOWN AS NEW NORTH WATER STREET) TOGETHER WITH THAT PART OF VACATED NORTH WATER STREET IN THE CITY OF CHICAGO, ALL TAKEN AS A TRACT, LYING BELOW A HORIZONTAL PLANE HAVING AN ELEVATION OF 197.62 FEET, CHICAGO CITY DATUM AND LYING ABOVE A HORIZONTAL PLANE HAVING AN ELEVATION OF 185.33 FEET, CHICAGO CITY DATUM AND LYING WITHIN ITS HORIZONTAL BOUNDARY PROJECT VERTICALLY AND DESCRIBED AS FOLLOWS: COMMENCING AT THE NORTHWEST CORNER OF BLOCK 2 IN KINZIE'S ADDITION, AFORESAID; THENCE SOUTH 89°24'20" EAST, ALONG THE NORTH LINE THEREOF, 240.67 FEET TO ITS POINT OF INTERSECTION WITH THE SOUTHEASTERLY LINE OF A VACATED 18 FOOT ALLEY WHICH LIES SOUTHEAST OF AND ADJOINING LOTS 1 TO 4, BOTH INCLUSIVE, IN COUNTY CLERK'S SUBDIVISION OF LOTS 1 TO 4 IN BLOCK 2 KINZIE'S ADDITION TO CHICAGO, AFORESAID; THENCE SOUTH 47°33'19" WEST, ALONG THE SOUTHEASTERLY LINE OF SAID VACATED ALLEY, 262.42 FEET TO THE POINT OF BEGINNING; THENCE SOUTH 47°33'19" WEST, ALONG THE SOUTHEASTERLY LINE OF SAID VACATED ALLEY, 0.58 FEET; THENCE SOUTH 00°17'28" WEST, 12.19 FEET; THENCE SOUTH 89°42'32" EAST, 9.34 FEET; THENCE NORTH 00°17'28" EAST, 5.02 FEET; THENCE SOUTH 89°32'46" EAST, 25.11 FEET; THENCE SOUTH 00°17'28" WEST, 4.93 FEET; THENCE SOUTH 89°42'32" EAST, 7.95 FEET; THENCE NORTH 00°17'28" EAST, 12.74 FEET; THENCE NORTH 89°42'32" WEST, 9.30 FEET; THENCE SOUTH 00°17'28" WEST, 5.25 FEET; THENCE NORTH 89°25'42" WEST, 24.97 FEET; THENCE NORTH 00°17'28" EAST, 4.96 FEET; THENCE NORTH 89°42'32" WEST, 7.70 FEET TO THE POINT OF BEGINNING, IN COOK COUNTY, ILLINOIS.

PARCEL CF06

THAT PART OF BLOCK 2 TOGETHER WITH THAT PART OF WATER LOTS 2 TO 8, BOTH INCLUSIVE, IN KINZIE'S ADDITION TO CHICAGO IN FRACTIONAL SECTION 10, TOWNSHIP 39 NORTH, RANGE 14, EAST OF THE THIRD PRINCIPAL MERIDIAN, TOGETHER WITH THAT PART OF VACATED CARROLL AVENUE (FORMERLY KNOWN AS NEW NORTH WATER STREET) TOGETHER WITH THAT PART OF VACATED NORTH WATER STREET IN THE CITY OF CHICAGO, ALL TAKEN AS A TRACT, LYING BELOW A HORIZONTAL PLANE HAVING AN ELEVATION OF 197.62 FEET, CHICAGO CITY DATUM AND LYING ABOVE A HORIZONTAL PLANE HAVING

UNOFFICIAL COPY

AN ELEVATION OF 185.33 FEET, CHICAGO CITY DATUM AND LYING WITHIN ITS HORIZONTAL BOUNDARY PROJECT VERTICALLY AND DESCRIBED AS FOLLOWS: COMMENCING AT THE NORTHWEST CORNER OF BLOCK 2 IN KINZIE'S ADDITION, AFORESAID; THENCE SOUTH 89°24'20" EAST, ALONG THE NORTH LINE THEREOF, 240.67 FEET TO ITS POINT OF INTERSECTION WITH THE SOUTHEASTERLY LINE OF A VACATED 18 FOOT ALLEY WHICH LIES SOUTHEAST OF AND ADJOINING LOTS 1 TO 4, BOTH INCLUSIVE, IN COUNTY CLERK'S SUBDIVISION OF LOTS 1 TO 4 IN BLOCK 2 KINZIE'S ADDITION TO CHICAGO, AFORESAID; THENCE SOUTH 47°33'19" WEST, ALONG THE SOUTHEASTERLY LINE OF SAID VACATED ALLEY, 235.73 FEET TO THE POINT OF BEGINNING; THENCE SOUTH 47°33'19" WEST, ALONG THE SOUTHEASTERLY LINE OF SAID VACATED ALLEY, 15.87 FEET; THENCE SOUTH 89°42'32" EAST, 25.74 FEET; THENCE NORTH 00°17'28" EAST, 0.81 FEET; THENCE NORTH 89°40'46" EAST, 8.43 FEET; THENCE NORTH 00°17'28" EAST, 9.87 FEET; THENCE NORTH 89°42'32" WEST, 22.51 FEET TO THE POINT OF BEGINNING, IN COOK COUNTY, ILLINOIS.

PARCEL CF07

THAT PART OF LOTS 1 TO 4, BOTH INCLUSIVE, IN COUNTY CLERK'S SUBDIVISION OF LOTS 1 TO 4 IN BLOCK 2 KINZIE'S ADDITION TO CHICAGO IN FRACTIONAL SECTION 10, TOWNSHIP 39 NORTH, RANGE 14, EAST OF THE THIRD PRINCIPAL MERIDIAN, TOGETHER WITH THE VACATED 18 FOOT ALLEY WHICH LIES SOUTHEAST OF AND ADJOINING SAID LOTS, ALL TAKEN AS A TRACT, LYING BELOW A HORIZONTAL PLANE HAVING AN ELEVATION OF 197.62 FEET, CHICAGO CITY DATUM AND LYING ABOVE A HORIZONTAL PLANE HAVING AN ELEVATION OF 185.33 FEET, CHICAGO CITY DATUM AND LYING WITHIN ITS HORIZONTAL BOUNDARY PROJECT VERTICALLY AND DESCRIBED AS FOLLOWS: COMMENCING AT THE NORTHWEST CORNER OF BLOCK 2 IN KINZIE'S ADDITION, AFORESAID; THENCE SOUTH 89°24'20" EAST, ALONG THE NORTH LINE THEREOF, 240.67 FEET TO ITS POINT OF INTERSECTION WITH THE SOUTHEASTERLY LINE OF A VACATED 18 FOOT ALLEY, AFORESAID; THENCE SOUTH 47°33'19" WEST, ALONG THE SOUTHEASTERLY LINE OF SAID VACATED ALLEY, 204.93 FEET TO THE POINT OF BEGINNING; THENCE SOUTH 47°33'19" WEST, ALONG THE SOUTHEASTERLY LINE OF SAID VACATED ALLEY, 4.41 FEET; THENCE NORTH 00°17'28" EAST, 2.65 FEET; THENCE NORTH 89°46'43" WEST, 7.87 FEET; THENCE SOUTH 00°17'28" WEST, 9.91 FEET; THENCE SOUTH 47°33'19" WEST, 0.84 FEET; THENCE NORTH 89°42'32" WEST, 18.71 FEET; THENCE NORTH 00°17'28" EAST, 10.46 FEET; THENCE NORTH 89°46'43" WEST, 7.07 FEET; THENCE SOUTH 00°17'28" WEST, 10.69 FEET; THENCE NORTH 89°42'32" WEST, 5.25 FEET; THENCE NORTH 00°17'28" EAST, 19.75 FEET; THENCE SOUTH 89°02'41" EAST, 12.08 FEET; THENCE NORTH 00°17'28" EAST, 8.58 FEET; THENCE SOUTH 89°42'32" EAST, 9.19 FEET; THENCE SOUTH 00°17'28" WEST, 8.45 FEET; THENCE SOUTH 89°42'32" EAST, 21.49 FEET; THENCE SOUTH 00°17'28" WEST, 8.66 FEET TO THE POINT OF BEGINNING, IN COOK COUNTY, ILLINOIS.

PARCEL CF08

UNOFFICIAL COPY

THAT PART OF LOTS 1 TO 4, BOTH INCLUSIVE, IN COUNTY CLERK'S SUBDIVISION OF LOTS 1 TO 4 IN BLOCK 2 KINZIE'S ADDITION TO CHICAGO IN FRACTIONAL SECTION 10, TOWNSHIP 39 NORTH, RANGE 14, EAST OF THE THIRD PRINCIPAL MERIDIAN, TOGETHER WITH THE VACATED 18 FOOT ALLEY WHICH LIES SOUTHEAST OF AND ADJOINING SAID LOTS, ALL TAKEN AS A TRACT, LYING BELOW A HORIZONTAL PLANE HAVING AN ELEVATION OF 197.62 FEET, CHICAGO CITY DATUM AND LYING ABOVE A HORIZONTAL PLANE HAVING AN ELEVATION OF 185.33 FEET, CHICAGO CITY DATUM AND LYING WITHIN ITS HORIZONTAL BOUNDARY PROJECT VERTICALLY AND DESCRIBED AS FOLLOWS: COMMENCING AT THE NORTHWEST CORNER OF BLOCK 2 IN KINZIE'S ADDITION, AFORESAID; THENCE SOUTH 00°09'40" WEST, ALONG THE EAST LINE OF NORTH STATE STREET AS RECOGNIZED IN THE WABASH AVENUE BRIDGE ORDINANCE PASSED BY THE CITY COUNCIL OF THE CITY OF CHICAGO ON JULY 29, 1930, 101.78 FEET; THENCE SOUTH 39°49'28" EAST, 48.93 FEET TO THE POINT OF BEGINNING; THENCE SOUTH 89°49'28" EAST, 39.04 FEET; THENCE SOUTH 00°10'32" WEST, 17.96 FEET; THENCE NORTH 89°49'28" WEST, 39.04 FEET; THENCE NORTH 00°10'32" EAST, 17.96 FEET TO THE POINT OF BEGINNING, IN COOK COUNTY, ILLINOIS.

PARCEL CF09

THAT PART OF LOTS 1 TO 4, BOTH INCLUSIVE, IN COUNTY CLERK'S SUBDIVISION OF LOTS 1 TO 4 IN BLOCK 2 KINZIE'S ADDITION TO CHICAGO IN FRACTIONAL SECTION 10, TOWNSHIP 39 NORTH, RANGE 14, EAST OF THE THIRD PRINCIPAL MERIDIAN, TOGETHER WITH THE VACATED 18 FOOT ALLEY WHICH LIES SOUTHEAST OF AND ADJOINING SAID LOTS, ALL TAKEN AS A TRACT, LYING BELOW A HORIZONTAL PLANE HAVING AN ELEVATION OF 197.62 FEET, CHICAGO CITY DATUM AND LYING ABOVE A HORIZONTAL PLANE HAVING AN ELEVATION OF 185.33 FEET, CHICAGO CITY DATUM AND LYING WITHIN ITS HORIZONTAL BOUNDARY PROJECT VERTICALLY AND DESCRIBED AS FOLLOWS: COMMENCING AT THE NORTHWEST CORNER OF BLOCK 2 IN KINZIE'S ADDITION, AFORESAID; THENCE SOUTH 00°09'40" WEST, ALONG THE EAST LINE OF NORTH STATE STREET AS RECOGNIZED IN THE WABASH AVENUE BRIDGE ORDINANCE PASSED BY THE CITY COUNCIL OF THE CITY OF CHICAGO ON JULY 29, 1930, 76.78 FEET; THENCE SOUTH 89°49'28" EAST, 46.86 FEET TO THE POINT OF BEGINNING; THENCE SOUTH 89°49'28" EAST, 42.83 FEET; THENCE SOUTH 00°10'32" WEST, 13.64 FEET; THENCE NORTH 89°49'28" WEST, 42.83 FEET; THENCE NORTH 00°11'22" EAST, 13.64 FEET TO THE POINT OF BEGINNING, IN COOK COUNTY, ILLINOIS.

PARCEL CF10

THAT PART OF LOTS 1 TO 4, BOTH INCLUSIVE, IN COUNTY CLERK'S SUBDIVISION OF LOTS 1 TO 4 IN BLOCK 2 KINZIE'S ADDITION TO CHICAGO IN FRACTIONAL SECTION 10, TOWNSHIP 39 NORTH, RANGE 14, EAST OF THE THIRD PRINCIPAL MERIDIAN, TOGETHER WITH THE VACATED 18 FOOT ALLEY WHICH LIES SOUTHEAST OF AND ADJOINING SAID LOTS, ALL TAKEN AS A TRACT, LYING BELOW A HORIZONTAL PLANE HAVING AN ELEVATION OF 197.62 FEET, CHICAGO CITY DATUM AND LYING ABOVE A HORIZONTAL PLANE HAVING AN ELEVATION

UNOFFICIAL COPY

OF 185.33 FEET, CHICAGO CITY DATUM AND LYING WITHIN ITS HORIZONTAL BOUNDARY PROJECT VERTICALLY AND DESCRIBED AS FOLLOWS: COMMENCING AT THE NORTHWEST CORNER OF BLOCK 2 IN KINZIE'S ADDITION, AFORESAID; THENCE SOUTH 89°24'20" EAST, ALONG THE NORTH LINE THEREOF, 240.67 FEET TO ITS POINT OF INTERSECTION WITH THE SOUTHEASTERLY LINE OF A VACATED 18 FOOT ALLEY, AFORESAID; THENCE SOUTH 47°33'19" WEST, ALONG THE SOUTHEASTERLY LINE OF SAID VACATED ALLEY, 262.42 FEET TO THE POINT OF BEGINNING; THENCE SOUTH 47°33'19" WEST, ALONG THE SOUTHEASTERLY LINE OF SAID VACATED ALLEY, 0.58 FEET; THENCE NORTH 00°17'28" EAST, 0.40 FEET; THENCE SOUTH 89°42'32" EAST, 0.43 FEET TO THE POINT OF BEGINNING, IN COOK COUNTY, ILLINOIS.

PARCEL CF11

THAT PART OF LOTS 1 TO 4, BOTH INCLUSIVE, IN COUNTY CLERK'S SUBDIVISION OF LOTS 1 TO 4 IN BLOCK 2 KINZIE'S ADDITION TO CHICAGO IN FRACTIONAL SECTION 10, TOWNSHIP 39 NORTH, RANGE 14, EAST OF THE THIRD PRINCIPAL MERIDIAN, TOGETHER WITH THE VACATED 18 FOOT ALLEY WHICH LIES SOUTHEAST OF AND ADJOINING SAID LOTS, ALL TAKEN AS A TRACT, LYING BELOW A HORIZONTAL PLANE HAVING AN ELEVATION OF 197.62 FEET, CHICAGO CITY DATUM AND LYING ABOVE A HORIZONTAL PLANE HAVING AN ELEVATION OF 185.33 FEET, CHICAGO CITY DATUM AND LYING WITHIN ITS HORIZONTAL BOUNDARY PROJECT VERTICALLY AND DESCRIBED AS FOLLOWS: COMMENCING AT THE NORTHWEST CORNER OF BLOCK 2 IN KINZIE'S ADDITION, AFORESAID; THENCE SOUTH 89°24'20" EAST, ALONG THE NORTH LINE THEREOF, 240.67 FEET TO ITS POINT OF INTERSECTION WITH THE SOUTHEASTERLY LINE OF A VACATED 18 FOOT ALLEY, AFORESAID; THENCE SOUTH 47°33'19" WEST, ALONG THE SOUTHEASTERLY LINE OF SAID VACATED ALLEY, 235.73 FEET TO THE POINT OF BEGINNING; THENCE SOUTH 47°33'19" WEST, ALONG THE SOUTHEASTERLY LINE OF SAID VACATED ALLEY, 15.87 FEET; THENCE NORTH 89°42'32" WEST, 8.47 FEET; THENCE NORTH 00°17'28" EAST, 10.77 FEET; THENCE SOUTH 89°42'32" EAST, 20.13 FEET TO THE POINT OF BEGINNING, IN COOK COUNTY, ILLINOIS.

PARCEL CF12

THAT PART OF BLOCK 2 TOGETHER WITH THAT PART OF WATER LOTS 2 TO 8, BOTH INCLUSIVE, IN KINZIE'S ADDITION TO CHICAGO IN FRACTIONAL SECTION 10, TOWNSHIP 39 NORTH, RANGE 14, EAST OF THE THIRD PRINCIPAL MERIDIAN, TOGETHER WITH THAT PART OF VACATED CARROLL AVENUE (FORMERLY KNOWN AS NEW NORTH WATER STREET) TOGETHER WITH THAT PART OF VACATED NORTH WATER STREET IN THE CITY OF CHICAGO, ALL TAKEN AS A TRACT, LYING BELOW A HORIZONTAL PLANE HAVING AN ELEVATION OF 197.62 FEET, CHICAGO CITY DATUM AND LYING ABOVE A HORIZONTAL PLANE HAVING AN ELEVATION OF 185.33 FEET, CHICAGO CITY DATUM AND LYING WITHIN ITS HORIZONTAL BOUNDARY PROJECT VERTICALLY AND DESCRIBED AS FOLLOWS: COMMENCING AT THE NORTHWEST CORNER OF BLOCK 2 IN KINZIE'S ADDITION, AFORESAID; THENCE SOUTH 89°24'20" EAST, ALONG THE NORTH LINE THEREOF,

UNOFFICIAL COPY

240.67 FEET TO ITS POINT OF INTERSECTION WITH THE SOUTHEASTERLY LINE OF A VACATED 18 FOOT ALLEY WHICH LIES SOUTHEAST OF AND ADJOINING LOTS 1 TO 4, BOTH INCLUSIVE, IN COUNTY CLERK'S SUBDIVISION OF LOTS 1 TO 4 IN BLOCK 2 KINZIE'S ADDITION TO CHICAGO, AFORESAID; THENCE SOUTH 47°33'19" WEST, ALONG THE SOUTHEASTERLY LINE OF SAID VACATED ALLEY, 220.05 FEET TO THE POINT OF BEGINNING; THENCE SOUTH 47°33'19" WEST, ALONG THE SOUTHEASTERLY LINE OF SAID VACATED ALLEY, 0.84 FEET; THENCE SOUTH 89°42'32" EAST, 0.62 FEET; THENCE NORTH 00°17'28" EAST, 0.57 FEET TO THE POINT OF BEGINNING, IN COOK COUNTY, ILLINOIS.

PARCEL CF13

THAT PART OF BLOCK 2 TOGETHER WITH THAT PART OF WATER LOTS 2 TO 8, BOTH INCLUSIVE, IN KINZIE'S ADDITION TO CHICAGO IN FRACTIONAL SECTION 10, TOWNSHIP 39 NORTH, RANGE 14, EAST OF THE THIRD PRINCIPAL MERIDIAN, TOGETHER WITH THAT PART OF VACATED CARROLL AVENUE (FORMERLY KNOWN AS NEW NORTH WATER STREET) TOGETHER WITH THAT PART OF VACATED NORTH WATER STREET IN THE CITY OF CHICAGO, ALL TAKEN AS A TRACT, LYING BELOW A HORIZONTAL PLANE HAVING AN ELEVATION OF 197.62 FEET, CHICAGO CITY DATUM AND LYING ABOVE A HORIZONTAL PLANE HAVING AN ELEVATION OF 185.33 FEET, CHICAGO CITY DATUM AND LYING WITHIN ITS HORIZONTAL BOUNDARY PROJECT VERTICALLY AND DESCRIBED AS FOLLOWS: COMMENCING AT THE NORTHWEST CORNER OF BLOCK 2 IN KINZIE'S ADDITION, AFORESAID; THENCE SOUTH 89°24'20" EAST, ALONG THE NORTH LINE THEREOF, 240.67 FEET TO ITS POINT OF INTERSECTION WITH THE SOUTHEASTERLY LINE OF A VACATED 18 FOOT ALLEY WHICH LIES SOUTHEAST OF AND ADJOINING LOTS 1 TO 4, BOTH INCLUSIVE, IN COUNTY CLERK'S SUBDIVISION OF LOTS 1 TO 4 IN BLOCK 2 KINZIE'S ADDITION TO CHICAGO, AFORESAID; THENCE SOUTH 47°33'19" WEST, ALONG THE SOUTHEASTERLY LINE OF SAID VACATED ALLEY, 204.93 FEET TO THE POINT OF BEGINNING; THENCE SOUTH 47°33'19" WEST, ALONG THE SOUTHEASTERLY LINE OF SAID VACATED ALLEY, 4.41 FEET; THENCE SOUTH 00°17'28" WEST, 7.84 FEET; THENCE SOUTH 89°42'32" EAST, 3.24 FEET; THENCE NORTH 00°17'28" EAST, 10.83 FEET TO THE POINT OF BEGINNING, IN COOK COUNTY, ILLINOIS.

PARCEL CF17

THAT PART OF LOTS 1 TO 4, BOTH INCLUSIVE, IN COUNTY CLERK'S SUBDIVISION OF LOTS 1 TO 4 IN BLOCK 2 KINZIE'S ADDITION TO CHICAGO IN FRACTIONAL SECTION 10, TOWNSHIP 39 NORTH, RANGE 14, EAST OF THE THIRD PRINCIPAL MERIDIAN, TOGETHER WITH THE VACATED 18 FOOT ALLEY WHICH LIES SOUTHEAST OF AND ADJOINING SAID LOTS, ALL TAKEN AS A TRACT, LYING BELOW A HORIZONTAL PLANE HAVING AN ELEVATION OF 197.62 FEET, CHICAGO CITY DATUM AND LYING ABOVE A HORIZONTAL PLANE HAVING AN ELEVATION OF 185.33 FEET, CHICAGO CITY DATUM AND LYING WITHIN ITS HORIZONTAL BOUNDARY PROJECT VERTICALLY AND DESCRIBED AS FOLLOWS: BEGINNING AT THE NORTHWEST CORNER OF BLOCK 2 IN KINZIE'S ADDITION, AFORESAID;

UNOFFICIAL COPY

THENCE SOUTH 89°24'20" EAST, ALONG THE NORTH LINE THEREOF, 240.67 FEET TO ITS POINT OF INTERSECTION WITH THE SOUTHEASTERLY LINE OF THE VACATED 18 FOOT ALLEY, AFORESAID; THENCE SOUTH 47°33'19" WEST, ALONG THE SOUTHEASTERLY LINE OF SAID VACATED ALLEY, 149.25 FEET; THENCE NORTH 00°10'32" EAST, 54.41 FEET; THENCE NORTH 89°49'06" WEST, 124.91 FEET; THENCE SOUTH 00°11'22" WEST, 169.40 FEET TO ITS POINT OF INTERSECTION WITH THE SOUTHEASTERLY LINE OF THE VACATED 18 FOOT ALLEY, AFORESAID; THENCE SOUTH 47°33'19" WEST, ALONG THE SOUTHEASTERLY LINE OF SAID VACATED ALLEY, 7.94 FEET TO ITS POINT OF INTERSECTION WITH THE EAST LINE OF NORTH STATE STREET AS RECOGNIZED IN THE WABASH AVENUE BRIDGE ORDINANCE PASSED BY THE CITY COUNCIL OF THE CITY OF CHICAGO ON JULY 29, 1930; THENCE NORTH 00°09'40" EAST, ALONG THE EAST LINE OF NORTH STATE STREET, AFORESAID, 223.16 FEET TO THE POINT OF BEGINNING, IN COOK COUNTY, ILLINOIS.

PARCEL CF18

THAT PART OF BLOCK 2 TOGETHER WITH THAT PART OF WATER LOTS 2 TO 8, BOTH INCLUSIVE, IN KINZIE'S ADDITION TO CHICAGO IN FRACTIONAL SECTION 10, TOWNSHIP 39 NORTH, RANGE 14, EAST OF THE THIRD PRINCIPAL MERIDIAN, TOGETHER WITH THAT PART OF VACATED CARROLL AVENUE (FORMERLY KNOWN AS NEW NORTH WATER STREET) TOGETHER WITH THAT PART OF VACATED NORTH WATER STREET IN THE CITY OF CHICAGO, ALL TAKEN AS A TRACT, LYING BELOW A HORIZONTAL PLANE HAVING AN ELEVATION OF 197.62 FEET, CHICAGO CITY DATUM AND LYING ABOVE A HORIZONTAL PLANE HAVING AN ELEVATION OF 185.33 FEET, CHICAGO CITY DATUM AND LYING WITHIN ITS HORIZONTAL BOUNDARY PROJECT VERTICALLY AND DESCRIBED AS FOLLOWS: BEGINNING AT THE POINT OF INTERSECTION OF THE SOUTHEASTERLY LINE OF THE VACATED 18 FOOT ALLEY WHICH LIES SOUTH EAST OF AND ADJOINING LOTS 1 TO 4, BOTH INCLUSIVE, IN COUNTY CLERK'S SUBDIVISION OF LOTS 1 TO 4 IN BLOCK 2 KINZIE'S ADDITION TO CHICAGO, AFORESAID, WITH THE EAST LINE OF NORTH STATE STREET AS RECOGNIZED IN THE WABASH AVENUE BRIDGE ORDINANCE PASSED BY THE CITY COUNCIL OF THE CITY OF CHICAGO ON JULY 29, 1930; THENCE SOUTH 00°09'40" WEST, ALONG THE EAST LINE OF NORTH STATE STREET, AFORESAID, 252.53 FEET TO ITS POINT OF INTERSECTION WITH THE PRESENT NORTHERLY DOCK LINE OF THE CHICAGO RIVER AS RECOGNIZED IN SAID ORDINANCE, SAID POINT BEING SOUTH 0 DEGREES 9 MINUTES 40 SECONDS WEST 475.69 FEET FROM THE NORTHWEST CORNER OF SAID BLOCK 2 OF KINZIE'S ADDITION TO CHICAGO; THENCE NORTH 63°02'40" EAST, ALONG SAID NORTHERLY DOCK LINE, 177.70 FEET; THENCE NORTH 22°24'30" WEST, 68.58 FEET; THENCE NORTH 67°35'30" EAST, 18.75 FEET; THENCE NORTH 22°24'30" WEST, 4.25 FEET; THENCE NORTH 67°35'30" EAST, 1.62 FEET; THENCE NORTH 22°24'30" WEST, 34.47 FEET; THENCE NORTH 00°09'40" EAST, ALONG A LINE PARALLEL WITH AND 135.80 FEET (BY RECTANGULAR MEASUREMENT) EAST OF THE AFORESAID EAST LINE OF NORTH STATE STREET, 116.61 FEET; THENCE SOUTH 53°26'39" WEST, 5.22 FEET TO A POINT 131.61 FEET (MEASURED PERPENDICULARLY) EAST FROM

UNOFFICIAL COPY

SAID EAST LINE OF NORTH STATE STREET; THENCE NORTH 00°09'40" EAST, PARALLEL WITH THE AFORESAID EAST LINE OF NORTH STATE STREET, 10.74 FEET; THENCE NORTH 32°10'50" EAST, 92.11 FEET TO A POINT WHICH IS 98.75 FEET SOUTHWESTERLY (MEASURED ALONG THE LINE SOUTH 32 DEGREES 10 MINUTES 50 SECONDS WEST) FROM SAID POINT IN THE SOUTH LINE OF EAST KINZIE STREET WHICH POINT IS 232.81 FEET EAST OF THE NORTHWEST CORNER OF SAID BLOCK 2 OF KINZIE'S ADDITION TO CHICAGO; THENCE NORTH 47°42'36" EAST, 66.93 FEET; THENCE NORTHEASTERLY 59.35 FEET ALONG THE ARC OF A CIRCLE, HAVING A RADIUS OF 728.78 FEET, CONCAVE SOUTHEASTERLY, AND WHOSE CHORD BEARS NORTH 50°02'35" EAST A DISTANCE OF 59.34 FEET TO A POINT ON THE SOUTH LINE OF EAST KINZIE STREET WHICH POINT IS 275.21 FEET EAST OF THE NORTHWEST CORNER OF SAID BLOCK 2 OF KINZIE'S ADDITION TO CHICAGO; THENCE NORTH 89°24'20" WEST, ALONG THE NORTH LINE OF BLOCK 2, AFORESAID, 145.54 FEET TO ITS POINT OF INTERSECTION WITH THE SOUTHEASTERLY LINE OF THE VACATED 18 FOOT ALLEY, AFORESAID; THENCE SOUTH 47°33'19" WEST, ALONG THE SOUTHEASTERLY LINE OF SAID VACATED ALLEY, 149.25 FEET; THENCE SOUTH 00°10'32" WEST, 220.41 FEET; THENCE NORTH 89°50'13" WEST, 124.98 FEET; THENCE NORTH 00°11'22" EAST, 105.46 FEET TO ITS POINT OF INTERSECTION WITH THE SOUTHEASTERLY LINE OF THE VACATED 18 FOOT ALLEY, AFORESAID; THENCE SOUTH 47°33'19" WEST, ALONG THE SOUTHEASTERLY LINE OF SAID VACATED ALLEY, 7.94 FEET TO THE POINT OF BEGINNING, IN COOK COUNTY, ILLINOIS.

PARCEL CG01

THAT PART OF BLOCK 2 TOGETHER WITH THAT PART OF WATER LOTS 2 TO 8, BOTH INCLUSIVE, IN KINZIE'S ADDITION TO CHICAGO IN FRACTIONAL SECTION 10, TOWNSHIP 39 NORTH, RANGE 14, EAST OF THE THIRD PRINCIPAL MERIDIAN, TOGETHER WITH THAT PART OF VACATED CARROLL AVENUE (FORMERLY KNOWN AS NEW NORTH WATER STREET) TOGETHER WITH THAT PART OF VACATED NORTH WATER STREET IN THE CITY OF CHICAGO, ALL TAKEN AS A TRACT, LYING BELOW A HORIZONTAL PLANE HAVING AN ELEVATION OF 209.95 FEET, CHICAGO CITY DATUM AND LYING ABOVE A HORIZONTAL PLANE HAVING AN ELEVATION OF 197.62 FEET, CHICAGO CITY DATUM AND LYING WITHIN ITS HORIZONTAL BOUNDARY PROJECT VERTICALLY AND DESCRIBED AS FOLLOWS: COMMENCING AT THE POINT OF INTERSECTION OF THE SOUTHEASTERLY LINE OF THE VACATED 18 FOOT ALLEY WHICH LIES SOUTHEAST OF AND ADJOINING LOTS 1 TO 4, BOTH INCLUSIVE, IN COUNTY CLERK'S SUBDIVISION OF LOTS 1 TO 4 IN BLOCK 2 KINZIE'S ADDITION TO CHICAGO, AFORESAID, WITH THE EAST LINE OF NORTH STATE STREET AS RECOGNIZED IN THE WABASH AVENUE BRIDGE ORDINANCE PASSED BY THE CITY COUNCIL OF THE CITY OF CHICAGO ON JULY 29, 1930; THENCE SOUTH 00°09'40" WEST, ALONG THE EAST LINE OF NORTH STATE STREET, AFORESAID, 74.88 FEET; THENCE SOUTH 89°52'36" EAST, 46.87 FEET TO THE POINT OF BEGINNING; THENCE NORTH 00°07'24" EAST, 16.43 FEET; THENCE SOUTH 89°52'36" EAST, 11.43 FEET; THENCE SOUTH 00°07'24" WEST, 9.12 FEET; THENCE SOUTH 89°44'33" EAST, 29.55 FEET; THENCE NORTH 00°07'24"

UNOFFICIAL COPY

EAST, 9.17 FEET; THENCE SOUTH 89°52'36" EAST, 1.82 FEET; THENCE SOUTH 00°07'24" WEST, 16.41 FEET; THENCE NORTH 89°52'36" WEST, 42.80 FEET TO THE POINT OF BEGINNING, IN COOK COUNTY, ILLINOIS.

PARCEL CG02

THAT PART OF BLOCK 2 TOGETHER WITH THAT PART OF WATER LOTS 2 TO 8, BOTH INCLUSIVE, IN KINZIE'S ADDITION TO CHICAGO IN FRACTIONAL SECTION 10, TOWNSHIP 39 NORTH, RANGE 14, EAST OF THE THIRD PRINCIPAL MERIDIAN, TOGETHER WITH THAT PART OF VACATED CARROLL AVENUE (FORMERLY KNOWN AS NEW NORTH WATER STREET) TOGETHER WITH THAT PART OF VACATED NORTH WATER STREET IN THE CITY OF CHICAGO, ALL TAKEN AS A TRACT, LYING BELOW A HORIZONTAL PLANE HAVING AN ELEVATION OF 209.95 FEET, CHICAGO CITY DATUM AND LYING ABOVE A HORIZONTAL PLANE HAVING AN ELEVATION OF 197.62 FEET, CHICAGO CITY DATUM AND LYING WITHIN ITS HORIZONTAL BOUNDARY PROJECT VERTICALLY AND DESCRIBED AS FOLLOWS: COMMENCING AT THE POINT OF INTERSECTION OF THE SOUTHEASTERLY LINE OF THE VACATED 18 FOOT ALLEY WHICH LIES SOUTHEAST OF AND ADJOINING LOTS 1 TO 4, BOTH INCLUSIVE, IN COUNTY CLERK'S SUBDIVISION OF LOTS 1 TO 4 IN BLOCK 2 KINZIE'S ADDITION TO CHICAGO, AFORESAID, WITH THE EAST LINE OF NORTH STATE STREET AS RECOGNIZED IN THE WABASH AVENUE BRIDGE ORDINANCE PASSED BY THE CITY COUNCIL OF THE CITY OF CHICAGO ON JULY 29, 1930; THENCE SOUTH 00°09'40" WEST, ALONG THE EAST LINE OF NORTH STATE STREET, AFORESAID, 27.67 FEET; THENCE SOUTH 89°48'38" EAST, 48.76 FEET TO THE POINT OF BEGINNING; THENCE SOUTH 89°48'38" EAST, 39.04 FEET; THENCE SOUTH 00°11'22" WEST, 9.86 FEET; THENCE NORTH 89°44'27" WEST, 29.86 FEET; THENCE SOUTH 00°11'22" WEST, 9.45 FEET; THENCE NORTH 89°48'38" WEST, 9.18 FEET; THENCE NORTH 00°11'22" EAST, 19.27 FEET TO THE POINT OF BEGINNING, IN COOK COUNTY, ILLINOIS.

PARCEL CG03

THAT PART OF BLOCK 2 TOGETHER WITH THAT PART OF WATER LOTS 2 TO 8, BOTH INCLUSIVE, IN KINZIE'S ADDITION TO CHICAGO IN FRACTIONAL SECTION 10, TOWNSHIP 39 NORTH, RANGE 14, EAST OF THE THIRD PRINCIPAL MERIDIAN, TOGETHER WITH THAT PART OF VACATED CARROLL AVENUE (FORMERLY KNOWN AS NEW NORTH WATER STREET) TOGETHER WITH THAT PART OF VACATED NORTH WATER STREET IN THE CITY OF CHICAGO, ALL TAKEN AS A TRACT, LYING BELOW A HORIZONTAL PLANE HAVING AN ELEVATION OF 209.95 FEET, CHICAGO CITY DATUM AND LYING ABOVE A HORIZONTAL PLANE HAVING AN ELEVATION OF 197.62 FEET, CHICAGO CITY DATUM AND LYING WITHIN ITS HORIZONTAL BOUNDARY PROJECT VERTICALLY AND DESCRIBED AS FOLLOWS: COMMENCING AT THE POINT OF INTERSECTION OF THE SOUTHEASTERLY LINE OF THE VACATED 18 FOOT ALLEY WHICH LIES SOUTHEAST OF AND ADJOINING LOTS 1 TO 4, BOTH INCLUSIVE, IN COUNTY CLERK'S SUBDIVISION OF LOTS 1 TO 4 IN BLOCK 2 KINZIE'S ADDITION TO CHICAGO, AFORESAID, WITH THE EAST LINE OF NORTH STATE STREET AS RECOGNIZED IN THE WABASH AVENUE BRIDGE

UNOFFICIAL COPY

ORDINANCE PASSED BY THE CITY COUNCIL OF THE CITY OF CHICAGO ON JULY 29, 1930; THENCE SOUTH 00°09'40" WEST, ALONG THE EAST LINE OF NORTH STATE STREET, AFORESAID, 16.39 FEET; THENCE SOUTH 89°42'32" EAST, 46.85 FEET TO THE POINT OF BEGINNING; THENCE NORTH 00°17'28" EAST, 8.99 FEET; THENCE SOUTH 89°37'43" EAST, 12.74 FEET; THENCE NORTH 00°17'28" EAST, 12.87 FEET; THENCE SOUTH 89°42'32" EAST, 16.13 FEET; THENCE SOUTH 00°17'28" WEST, 12.90 FEET; THENCE SOUTH 89°37'43" EAST, 13.73 FEET; THENCE SOUTH 00°17'28" WEST, 8.94 FEET; THENCE NORTH 89°42'32" WEST, 42.60 FEET TO THE POINT OF BEGINNING, IN COOK COUNTY, ILLINOIS.

PARCEL CG04

THAT PART OF BLOCK 2 TOGETHER WITH THAT PART OF WATER LOTS 2 TO 8, BOTH INCLUSIVE, IN KINZIE'S ADDITION TO CHICAGO IN FRACTIONAL SECTION 10, TOWNSHIP 39 NORTH, RANGE 14, EAST OF THE THIRD PRINCIPAL MERIDIAN, TOGETHER WITH THAT PART OF VACATED CARROLL AVENUE (FORMERLY KNOWN AS NEW NORTH WATER STREET) TOGETHER WITH THAT PART OF VACATED NORTH WATER STREET IN THE CITY OF CHICAGO, ALL TAKEN AS A TRACT, LYING BELOW A HORIZONTAL PLANE HAVING AN ELEVATION OF 209.95 FEET, CHICAGO CITY DATUM AND LYING ABOVE A HORIZONTAL PLANE HAVING AN ELEVATION OF 197.62 FEET, CHICAGO CITY DATUM AND LYING WITHIN ITS HORIZONTAL BOUNDARY PROJECT VERTICALLY AND DESCRIBED AS FOLLOWS: COMMENCING AT THE POINT OF INTERSECTION OF THE SOUTHEASTERLY LINE OF THE VACATED 18 FOOT ALLEY WHICH LIES SOUTHEAST OF AND ADJOINING LOTS 1 TO 4, BOTH INCLUSIVE, IN COUNTY CLERK'S SUBDIVISION OF LOTS 1 TO 4 IN BLOCK 2 KINZIE'S ADDITION TO CHICAGO, AFORESAID, WITH THE EAST LINE OF NORTH STATE STREET AS RECOGNIZED IN THE WABASH AVENUE BRIDGE ORDINANCE PASSED BY THE CITY COUNCIL OF THE CITY OF CHICAGO ON JULY 29, 1930; THENCE NORTH 47°33'19" EAST, ALONG THE SOUTHEASTERLY LINE OF THE VACATED 18 FOOT ALLEY, AFORESAID, 33.85 FEET; THENCE SOUTH 89°42'32" EAST, 22.03 FEET TO THE POINT OF BEGINNING; THENCE SOUTH 89°42'32" EAST, 7.74 FEET; THENCE NORTH 01°36'16" WEST, 0.82 FEET; THENCE SOUTH 89°42'32" EAST, 34.89 FEET; THENCE SOUTH 00°17'28" WEST, 10.59 FEET; THENCE NORTH 89°42'32" WEST, 42.60 FEET; THENCE NORTH 00°17'28" EAST, 9.17 FEET TO THE POINT OF BEGINNING, IN COOK COUNTY, ILLINOIS.

PARCEL CG05

THAT PART OF BLOCK 2 TOGETHER WITH THAT PART OF WATER LOTS 2 TO 8, BOTH INCLUSIVE, IN KINZIE'S ADDITION TO CHICAGO IN FRACTIONAL SECTION 10, TOWNSHIP 39 NORTH, RANGE 14, EAST OF THE THIRD PRINCIPAL MERIDIAN, TOGETHER WITH THAT PART OF VACATED CARROLL AVENUE (FORMERLY KNOWN AS NEW NORTH WATER STREET) TOGETHER WITH THAT PART OF VACATED NORTH WATER STREET IN THE CITY OF CHICAGO, ALL TAKEN AS A TRACT, LYING BELOW A HORIZONTAL PLANE HAVING AN ELEVATION OF 209.95 FEET, CHICAGO CITY DATUM AND LYING ABOVE A HORIZONTAL PLANE HAVING AN ELEVATION OF 197.62 FEET, CHICAGO CITY DATUM AND LYING WITHIN ITS

UNOFFICIAL COPY

HORIZONTAL BOUNDARY PROJECT VERTICALLY AND DESCRIBED AS FOLLOWS: COMMENCING AT THE NORTHWEST CORNER OF BLOCK 2 IN KINZIE'S ADDITION, AFORESAID; THENCE SOUTH 89°24'20" EAST, ALONG THE NORTH LINE THEREOF, 240.67 FEET TO ITS POINT OF INTERSECTION WITH THE SOUTHEASTERLY LINE OF A VACATED 18 FOOT ALLEY WHICH LIES SOUTHEAST OF AND ADJOINING LOTS 1 TO 4, BOTH INCLUSIVE, IN COUNTY CLERK'S SUBDIVISION OF LOTS 1 TO 4 IN BLOCK 2 KINZIE'S ADDITION TO CHICAGO, AFORESAID; THENCE SOUTH 47°33'19" WEST, ALONG THE SOUTHEASTERLY LINE OF SAID VACATED ALLEY, 262.42 FEET TO THE POINT OF BEGINNING; THENCE SOUTH 47°33'19" WEST, ALONG THE SOUTHEASTERLY LINE OF SAID VACATED ALLEY, 0.58 FEET; THENCE SOUTH 00°17'28" WEST, 12.19 FEET; THENCE SOUTH 89°42'32" EAST, 9.34 FEET; THENCE NORTH 00°17'28" EAST, 5.02 FEET; THENCE SOUTH 89°32'46" EAST, 25.11 FEET; THENCE SOUTH 00°17'28" WEST, 4.93 FEET; THENCE SOUTH 89°42'32" EAST, 7.95 FEET; THENCE NORTH 00°17'28" EAST, 12.74 FEET; THENCE NORTH 89°42'32" WEST, 9.30 FEET; THENCE SOUTH 00°17'28" WEST, 5.25 FEET; THENCE NORTH 89°25'42" WEST, 24.97 FEET; THENCE NORTH 00°17'28" EAST, 4.96 FEET; THENCE NORTH 89°42'32" WEST, 7.70 FEET TO THE POINT OF BEGINNING, IN COOK COUNTY, ILLINOIS.

PARCEL CG06

THAT PART OF BLOCK 2 TOGETHER WITH THAT PART OF WATER LOTS 2 TO 8, BOTH INCLUSIVE, IN KINZIE'S ADDITION TO CHICAGO IN FRACTIONAL SECTION 10, TOWNSHIP 39 NORTH, RANGE 14, EAST OF THE THIRD PRINCIPAL MERIDIAN, TOGETHER WITH THAT PART OF VACATED CARROLL AVENUE (FORMERLY KNOWN AS NEW NORTH WATER STREET) TOGETHER WITH THAT PART OF VACATED NORTH WATER STREET IN THE CITY OF CHICAGO, ALL TAKEN AS A TRACT, LYING BELOW A HORIZONTAL PLANE HAVING AN ELEVATION OF 209.95 FEET, CHICAGO CITY DATUM AND LYING ABOVE A HORIZONTAL PLANE HAVING AN ELEVATION OF 197.62 FEET, CHICAGO CITY DATUM AND LYING WITHIN ITS HORIZONTAL BOUNDARY PROJECT VERTICALLY AND DESCRIBED AS FOLLOWS: COMMENCING AT THE NORTHWEST CORNER OF BLOCK 2 IN KINZIE'S ADDITION, AFORESAID; THENCE SOUTH 89°24'20" EAST, ALONG THE NORTH LINE THEREOF, 240.67 FEET TO ITS POINT OF INTERSECTION WITH THE SOUTHEASTERLY LINE OF A VACATED 18 FOOT ALLEY WHICH LIES SOUTHEAST OF AND ADJOINING LOTS 1 TO 4, BOTH INCLUSIVE, IN COUNTY CLERK'S SUBDIVISION OF LOTS 1 TO 4 IN BLOCK 2 KINZIE'S ADDITION TO CHICAGO, AFORESAID; THENCE SOUTH 47°33'19" WEST, ALONG THE SOUTHEASTERLY LINE OF SAID VACATED ALLEY, 235.73 FEET TO THE POINT OF BEGINNING; THENCE SOUTH 47°33'19" WEST, ALONG THE SOUTHEASTERLY LINE OF SAID VACATED ALLEY, 15.87 FEET; THENCE SOUTH 89°42'32" EAST, 25.74 FEET; THENCE NORTH 00°17'28" EAST, 0.81 FEET; THENCE NORTH 89°40'46" EAST, 8.43 FEET; THENCE NORTH 00°17'28" EAST, 9.87 FEET; THENCE NORTH 89°42'32" WEST, 22.51 FEET TO THE POINT OF BEGINNING, IN COOK COUNTY, ILLINOIS.

PARCEL CG07

UNOFFICIAL COPY

THAT PART OF LOTS 1 TO 4, BOTH INCLUSIVE, IN COUNTY CLERK'S SUBDIVISION OF LOTS 1 TO 4 IN BLOCK 2 KINZIE'S ADDITION TO CHICAGO IN FRACTIONAL SECTION 10, TOWNSHIP 39 NORTH, RANGE 14, EAST OF THE THIRD PRINCIPAL MERIDIAN, TOGETHER WITH THE VACATED 18 FOOT ALLEY WHICH LIES SOUTHEAST OF AND ADJOINING SAID LOTS, ALL TAKEN AS A TRACT, LYING BELOW A HORIZONTAL PLANE HAVING AN ELEVATION OF 209.95 FEET, CHICAGO CITY DATUM AND LYING ABOVE A HORIZONTAL PLANE HAVING AN ELEVATION OF 197.62 FEET, CHICAGO CITY DATUM AND LYING WITHIN ITS HORIZONTAL BOUNDARY PROJECT VERTICALLY AND DESCRIBED AS FOLLOWS: COMMENCING AT THE NORTHWEST CORNER OF BLOCK 2 IN KINZIE'S ADDITION, AFORESAID; THENCE SOUTH 89°24'20" EAST, ALONG THE NORTH LINE THEREOF, 240.67 FEET TO ITS POINT OF INTERSECTION WITH THE SOUTHEASTERLY LINE OF A VACATED 18 FOOT ALLEY, AFORESAID; THENCE SOUTH 47°33'19" WEST, ALONG THE SOUTHEASTERLY LINE OF SAID VACATED ALLEY, 204.93 FEET TO THE POINT OF BEGINNING; THENCE SOUTH 47°33'19" WEST, ALONG THE SOUTHEASTERLY LINE OF SAID VACATED ALLEY, 4.41 FEET; THENCE NORTH 00°17'28" EAST, 2.65 FEET; THENCE NORTH 89°46'43" WEST, 7.87 FEET; THENCE SOUTH 00°17'28" WEST, 9.91 FEET; THENCE SOUTH 47°33'19" WEST, 0.84 FEET; THENCE NORTH 89°42'32" WEST, 18.71 FEET; THENCE NORTH 00°17'28" EAST, 10.46 FEET; THENCE NORTH 89°46'43" WEST, 7.07 FEET; THENCE SOUTH 00°17'28" WEST, 10.69 FEET; THENCE NORTH 89°42'32" WEST, 5.25 FEET; THENCE NORTH 00°17'28" EAST, 19.75 FEET; THENCE SOUTH 89°02'41" EAST, 12.08 FEET; THENCE NORTH 00°17'28" EAST, 8.58 FEET; THENCE SOUTH 89°42'32" EAST, 9.19 FEET; THENCE SOUTH 00°17'28" WEST, 8.45 FEET; THENCE SOUTH 89°42'32" EAST, 21.49 FEET; THENCE SOUTH 00°17'28" WEST, 8.66 FEET TO THE POINT OF BEGINNING, IN COOK COUNTY, ILLINOIS.

PARCEL CG08

THAT PART OF LOTS 1 TO 4, BOTH INCLUSIVE, IN COUNTY CLERK'S SUBDIVISION OF LOTS 1 TO 4 IN BLOCK 2 KINZIE'S ADDITION TO CHICAGO IN FRACTIONAL SECTION 10, TOWNSHIP 39 NORTH, RANGE 14, EAST OF THE THIRD PRINCIPAL MERIDIAN, TOGETHER WITH THE VACATED 18 FOOT ALLEY WHICH LIES SOUTHEAST OF AND ADJOINING SAID LOTS, ALL TAKEN AS A TRACT, LYING BELOW A HORIZONTAL PLANE HAVING AN ELEVATION OF 209.95 FEET, CHICAGO CITY DATUM AND LYING ABOVE A HORIZONTAL PLANE HAVING AN ELEVATION OF 197.62 FEET, CHICAGO CITY DATUM AND LYING WITHIN ITS HORIZONTAL BOUNDARY PROJECT VERTICALLY AND DESCRIBED AS FOLLOWS: COMMENCING AT THE NORTHWEST CORNER OF BLOCK 2 IN KINZIE'S ADDITION, AFORESAID; THENCE SOUTH 00°09'40" WEST, ALONG THE EAST LINE OF NORTH STATE STREET AS RECOGNIZED IN THE WABASH AVENUE BRIDGE ORDINANCE PASSED BY THE CITY COUNCIL OF THE CITY OF CHICAGO ON JULY 29, 1930, 101.78 FEET; THENCE SOUTH 89°49'28" EAST, 48.93 FEET TO THE POINT OF BEGINNING; THENCE SOUTH 89°49'28" EAST, 39.04 FEET; THENCE SOUTH 00°10'32" WEST, 17.96 FEET; THENCE NORTH 89°49'28" WEST, 39.04 FEET; THENCE NORTH 00°10'32" EAST, 17.96 FEET TO THE POINT OF BEGINNING, IN COOK COUNTY, ILLINOIS.

UNOFFICIAL COPY

PARCEL CG09

THAT PART OF LOTS 1 TO 4, BOTH INCLUSIVE, IN COUNTY CLERK'S SUBDIVISION OF LOTS 1 TO 4 IN BLOCK 2 KINZIE'S ADDITION TO CHICAGO IN FRACTIONAL SECTION 10, TOWNSHIP 39 NORTH, RANGE 14, EAST OF THE THIRD PRINCIPAL MERIDIAN, TOGETHER WITH THE VACATED 18 FOOT ALLEY WHICH LIES SOUTHEAST OF AND ADJOINING SAID LOTS, ALL TAKEN AS A TRACT, LYING BELOW A HORIZONTAL PLANE HAVING AN ELEVATION OF 209.95 FEET, CHICAGO CITY DATUM AND LYING ABOVE A HORIZONTAL PLANE HAVING AN ELEVATION OF 197.62 FEET, CHICAGO CITY DATUM AND LYING WITHIN ITS HORIZONTAL BOUNDARY PROJECT VERTICALLY AND DESCRIBED AS FOLLOWS: COMMENCING AT THE NORTHWEST CORNER OF BLOCK 2 IN KINZIE'S ADDITION, AFORESAID; THENCE SOUTH 00°09'40" WEST, ALONG THE EAST LINE OF NORTH STATE STREET AS RECOGNIZED IN THE WABASH AVENUE BRIDGE ORDINANCE PASSED BY THE CITY COUNCIL OF THE CITY OF CHICAGO ON JULY 29, 1930, 76.78 FEET; THENCE SOUTH 89°49'28" EAST, 46.86 FEET TO THE POINT OF BEGINNING; THENCE SOUTH 89°49'28" EAST, 42.83 FEET; THENCE SOUTH 00°10'32" WEST, 13.64 FEET; THENCE NORTH 89°49'28" WEST, 42.83 FEET; THENCE NORTH 00°11'22" EAST, 13.64 FEET TO THE POINT OF BEGINNING, IN COOK COUNTY, ILLINOIS.

PARCEL CG10

THAT PART OF LOTS 1 TO 4, BOTH INCLUSIVE, IN COUNTY CLERK'S SUBDIVISION OF LOTS 1 TO 4 IN BLOCK 2 KINZIE'S ADDITION TO CHICAGO IN FRACTIONAL SECTION 10, TOWNSHIP 39 NORTH, RANGE 14, EAST OF THE THIRD PRINCIPAL MERIDIAN, TOGETHER WITH THE VACATED 18 FOOT ALLEY WHICH LIES SOUTHEAST OF AND ADJOINING SAID LOTS, ALL TAKEN AS A TRACT, LYING BELOW A HORIZONTAL PLANE HAVING AN ELEVATION OF 209.95 FEET, CHICAGO CITY DATUM AND LYING ABOVE A HORIZONTAL PLANE HAVING AN ELEVATION OF 197.62 FEET, CHICAGO CITY DATUM AND LYING WITHIN ITS HORIZONTAL BOUNDARY PROJECT VERTICALLY AND DESCRIBED AS FOLLOWS: COMMENCING AT THE NORTHWEST CORNER OF BLOCK 2 IN KINZIE'S ADDITION, AFORESAID; THENCE SOUTH 89°24'20" EAST, ALONG THE NORTH LINE THEREOF, 240.67 FEET TO ITS POINT OF INTERSECTION WITH THE SOUTHEASTERLY LINE OF A VACATED 18 FOOT ALLEY, AFORESAID; THENCE SOUTH 47°33'19" WEST, ALONG THE SOUTHEASTERLY LINE OF SAID VACATED ALLEY, 262.42 FEET TO THE POINT OF BEGINNING; THENCE SOUTH 47°33'19" WEST, ALONG THE SOUTHEASTERLY LINE OF SAID VACATED ALLEY, 0.58 FEET; THENCE NORTH 00°17'28" EAST, 0.40 FEET; THENCE SOUTH 89°42'32" EAST, 0.43 FEET TO THE POINT OF BEGINNING, IN COOK COUNTY, ILLINOIS.

PARCEL CG11

THAT PART OF LOTS 1 TO 4, BOTH INCLUSIVE, IN COUNTY CLERK'S SUBDIVISION OF LOTS 1 TO 4 IN BLOCK 2 KINZIE'S ADDITION TO CHICAGO IN FRACTIONAL SECTION 10, TOWNSHIP 39 NORTH, RANGE 14, EAST OF THE THIRD PRINCIPAL

UNOFFICIAL COPY

MERIDIAN, TOGETHER WITH THE VACATED 18 FOOT ALLEY WHICH LIES SOUTHEAST OF AND ADJOINING SAID LOTS, ALL TAKEN AS A TRACT, LYING BELOW A HORIZONTAL PLANE HAVING AN ELEVATION OF 209.95 FEET, CHICAGO CITY DATUM AND LYING ABOVE A HORIZONTAL PLANE HAVING AN ELEVATION OF 197.62 FEET, CHICAGO CITY DATUM AND LYING WITHIN ITS HORIZONTAL BOUNDARY PROJECT VERTICALLY AND DESCRIBED AS FOLLOWS: COMMENCING AT THE NORTHWEST CORNER OF BLOCK 2 IN KINZIE'S ADDITION, AFORESAID; THENCE SOUTH 89°24'20" EAST, ALONG THE NORTH LINE THEREOF, 240.67 FEET TO ITS POINT OF INTERSECTION WITH THE SOUTHEASTERLY LINE OF A VACATED 18 FOOT ALLEY, AFORESAID; THENCE SOUTH 47°33'19" WEST, ALONG THE SOUTHEASTERLY LINE OF SAID VACATED ALLEY, 235.73 FEET TO THE POINT OF BEGINNING; THENCE SOUTH 47°33'19" WEST, ALONG THE SOUTHEASTERLY LINE OF SAID VACATED ALLEY, 15.87 FEET; THENCE NORTH 89°42'32" WEST, 8.47 FEET; THENCE NORTH 00°17'28" EAST, 10.77 FEET; THENCE SOUTH 89°42'32" EAST, 20.13 FEET TO THE POINT OF BEGINNING, IN COOK COUNTY, ILLINOIS.

PARCEL CG12

THAT PART OF BLOCK 2 TOGETHER WITH THAT PART OF WATER LOTS 2 TO 8, BOTH INCLUSIVE, IN KINZIE'S ADDITION TO CHICAGO IN FRACTIONAL SECTION 10, TOWNSHIP 39 NORTH, RANGE 14, EAST OF THE THIRD PRINCIPAL MERIDIAN, TOGETHER WITH THAT PART OF VACATED CARROLL AVENUE (FORMERLY KNOWN AS NEW NORTH WATER STREET) TOGETHER WITH THAT PART OF VACATED NORTH WATER STREET IN THE CITY OF CHICAGO, ALL TAKEN AS A TRACT, LYING BELOW A HORIZONTAL PLANE HAVING AN ELEVATION OF 209.95 FEET, CHICAGO CITY DATUM AND LYING ABOVE A HORIZONTAL PLANE HAVING AN ELEVATION OF 197.62 FEET, CHICAGO CITY DATUM AND LYING WITHIN ITS HORIZONTAL BOUNDARY PROJECT VERTICALLY AND DESCRIBED AS FOLLOWS: COMMENCING AT THE NORTHWEST CORNER OF BLOCK 2 IN KINZIE'S ADDITION, AFORESAID; THENCE SOUTH 89°24'20" EAST, ALONG THE NORTH LINE THEREOF, 240.67 FEET TO ITS POINT OF INTERSECTION WITH THE SOUTHEASTERLY LINE OF A VACATED 18 FOOT ALLEY WHICH LIES SOUTHEAST OF AND ADJOINING LOTS 1 TO 4, BOTH INCLUSIVE, IN COUNTY CLERK'S SUBDIVISION OF LOTS 1 TO 4 IN BLOCK 2 KINZIE'S ADDITION TO CHICAGO, AFORESAID; THENCE SOUTH 47°33'19" WEST, ALONG THE SOUTHEASTERLY LINE OF SAID VACATED ALLEY, 220.05 FEET TO THE POINT OF BEGINNING; THENCE SOUTH 47°33'19" WEST, ALONG THE SOUTHEASTERLY LINE OF SAID VACATED ALLEY, 0.84 FEET; THENCE SOUTH 89°42'32" EAST, 0.62 FEET; THENCE NORTH 00°17'28" EAST, 0.57 FEET TO THE POINT OF BEGINNING, IN COOK COUNTY, ILLINOIS.

PARCEL CG13

THAT PART OF BLOCK 2 TOGETHER WITH THAT PART OF WATER LOTS 2 TO 8, BOTH INCLUSIVE, IN KINZIE'S ADDITION TO CHICAGO IN FRACTIONAL SECTION 10, TOWNSHIP 39 NORTH, RANGE 14, EAST OF THE THIRD PRINCIPAL MERIDIAN, TOGETHER WITH THAT PART OF VACATED CARROLL AVENUE (FORMERLY

UNOFFICIAL COPY

KNOWN AS NEW NORTH WATER STREET) TOGETHER WITH THAT PART OF VACATED NORTH WATER STREET IN THE CITY OF CHICAGO, ALL TAKEN AS A TRACT, LYING BELOW A HORIZONTAL PLANE HAVING AN ELEVATION OF 209.95 FEET, CHICAGO CITY DATUM AND LYING ABOVE A HORIZONTAL PLANE HAVING AN ELEVATION OF 197.62 FEET, CHICAGO CITY DATUM AND LYING WITHIN ITS HORIZONTAL BOUNDARY PROJECT VERTICALLY AND DESCRIBED AS FOLLOWS: COMMENCING AT THE NORTHWEST CORNER OF BLOCK 2 IN KINZIE'S ADDITION, AFORESAID; THENCE SOUTH 89°24'20" EAST, ALONG THE NORTH LINE THEREOF, 240.67 FEET TO ITS POINT OF INTERSECTION WITH THE SOUTHEASTERLY LINE OF A VACATED 18 FOOT ALLEY WHICH LIES SOUTHEAST OF AND ADJOINING LOTS 1 TO 4, BOTH INCLUSIVE, IN COUNTY CLERK'S SUBDIVISION OF LOTS 1 TO 4 IN BLOCK 2 KINZIE'S ADDITION TO CHICAGO, AFORESAID; THENCE SOUTH 47°33'19" WEST, ALONG THE SOUTHEASTERLY LINE OF SAID VACATED ALLEY, 204.93 FEET TO THE POINT OF BEGINNING; THENCE SOUTH 47°33'19" WEST, ALONG THE SOUTHEASTERLY LINE OF SAID VACATED ALLEY, 4.41 FEET; THENCE SOUTH 00°17'28" WEST, 7.84 FEET; THENCE SOUTH 89°42'32" EAST, 3.24 FEET; THENCE NORTH 00°17'28" EAST, 10.83 FEET TO THE POINT OF BEGINNING, IN COOK COUNTY, ILLINOIS.

PARCEL CG17

THAT PART OF LOTS 1 TO 4, BOTH INCLUSIVE, IN COUNTY CLERK'S SUBDIVISION OF LOTS 1 TO 4 IN BLOCK 2 KINZIE'S ADDITION TO CHICAGO IN FRACTIONAL SECTION 10, TOWNSHIP 39 NORTH, RANGE 14, EAST OF THE THIRD PRINCIPAL MERIDIAN, TOGETHER WITH THE VACATED 18 FOOT ALLEY WHICH LIES SOUTHEAST OF AND ADJOINING SAID LOTS, ALL TAKEN AS A TRACT, LYING BELOW A HORIZONTAL PLANE HAVING AN ELEVATION OF 209.95 FEET, CHICAGO CITY DATUM AND LYING ABOVE A HORIZONTAL PLANE HAVING AN ELEVATION OF 197.62 FEET, CHICAGO CITY DATUM AND LYING WITHIN ITS HORIZONTAL BOUNDARY PROJECT VERTICALLY AND DESCRIBED AS FOLLOWS: BEGINNING AT THE NORTHWEST CORNER OF BLOCK 2 IN KINZIE'S ADDITION, AFORESAID; THENCE SOUTH 89°24'20" EAST, ALONG THE NORTH LINE THEREOF, 240.67 FEET TO ITS POINT OF INTERSECTION WITH THE SOUTHEASTERLY LINE OF THE VACATED 18 FOOT ALLEY, AFORESAID; THENCE SOUTH 47°33'19" WEST, ALONG THE SOUTHEASTERLY LINE OF SAID VACATED ALLEY, 149.25 FEET; THENCE NORTH 00°10'32" EAST, 54.41 FEET; THENCE NORTH 89°49'06" WEST, 124.91 FEET; THENCE SOUTH 00°11'22" WEST, 169.40 FEET TO ITS POINT OF INTERSECTION WITH THE SOUTHEASTERLY LINE OF THE VACATED 18 FOOT ALLEY, AFORESAID; THENCE SOUTH 47°33'19" WEST, ALONG THE SOUTHEASTERLY LINE OF SAID VACATED ALLEY, 7.94 FEET TO ITS POINT OF INTERSECTION WITH THE EAST LINE OF NORTH STATE STREET AS RECOGNIZED IN THE WABASH AVENUE BRIDGE ORDINANCE PASSED BY THE CITY COUNCIL OF THE CITY OF CHICAGO ON JULY 29, 1930; THENCE NORTH 00°09'40" EAST, ALONG THE EAST LINE OF NORTH STATE STREET, AFORESAID, 223.16 FEET TO THE POINT OF BEGINNING, IN COOK COUNTY, ILLINOIS.

UNOFFICIAL COPY

PARCEL CG18

THAT PART OF BLOCK 2 TOGETHER WITH THAT PART OF WATER LOTS 2 TO 8, BOTH INCLUSIVE, IN KINZIE'S ADDITION TO CHICAGO IN FRACTIONAL SECTION 10, TOWNSHIP 39 NORTH, RANGE 14, EAST OF THE THIRD PRINCIPAL MERIDIAN, TOGETHER WITH THAT PART OF VACATED CARROLL AVENUE (FORMERLY KNOWN AS NEW NORTH WATER STREET) TOGETHER WITH THAT PART OF VACATED NORTH WATER STREET IN THE CITY OF CHICAGO, ALL TAKEN AS A TRACT, LYING BELOW A HORIZONTAL PLANE HAVING AN ELEVATION OF 209.95 FEET, CHICAGO CITY DATUM AND LYING ABOVE A HORIZONTAL PLANE HAVING AN ELEVATION OF 197.62 FEET, CHICAGO CITY DATUM AND LYING WITHIN ITS HORIZONTAL BOUNDARY PROJECT VERTICALLY AND DESCRIBED AS FOLLOWS: BEGINNING AT THE POINT OF INTERSECTION OF THE SOUTHEASTERLY LINE OF THE VACATED 18 FOOT ALLEY WHICH LIES SOUTHEAST OF AND ADJOINING LOTS 1 TO 4, BOTH INCLUSIVE, IN COUNTY CLERK'S SUBDIVISION OF LOTS 1 TO 4 IN BLOCK 2 KINZIE'S ADDITION TO CHICAGO, AFORESAID, WITH THE EAST LINE OF NORTH STATE STREET AS RECOGNIZED IN THE WABASH AVENUE BRIDGE ORDINANCE PASSED BY THE CITY COUNCIL OF THE CITY OF CHICAGO ON JULY 29, 1930; THENCE SOUTH $00^{\circ}09'40''$ WEST, ALONG THE EAST LINE OF NORTH STATE STREET, AFORESAID, 252.53 FEET TO ITS POINT OF INTERSECTION WITH THE PRESENT NORTHERLY DOCK LINE OF THE CHICAGO RIVER AS RECOGNIZED IN SAID ORDINANCE, SAID POINT BEING SOUTH 0 DEGREES 9 MINUTES 40 SECONDS WEST 475.69 FEET FROM THE NORTH WEST CORNER OF SAID BLOCK 2 OF KINZIE'S ADDITION TO CHICAGO; THENCE NORTH $63^{\circ}02'40''$ EAST, ALONG SAID NORTHERLY DOCK LINE, 177.70 FEET; THENCE NORTH $22^{\circ}24'30''$ WEST, 68.58 FEET; THENCE NORTH $67^{\circ}35'30''$ EAST, 18.75 FEET; THENCE NORTH $22^{\circ}24'30''$ WEST, 4.25 FEET; THENCE NORTH $67^{\circ}35'30''$ EAST, 1.62 FEET; THENCE NORTH $22^{\circ}24'30''$ WEST, 34.47 FEET; THENCE NORTH $00^{\circ}09'40''$ EAST, ALONG A LINE PARALLEL WITH AND 135.80 FEET (BY RECTANGULAR MEASUREMENT) EAST OF THE AFORESAID EAST LINE OF NORTH STATE STREET, 116.61 FEET; THENCE SOUTH $53^{\circ}26'39''$ WEST, 5.22 FEET TO A POINT 131.61 FEET (MEASURED PERPENDICULARLY) EAST FROM SAID EAST LINE OF NORTH STATE STREET; THENCE NORTH $00^{\circ}09'40''$ EAST, PARALLEL WITH THE AFORESAID EAST LINE OF NORTH STATE STREET, 10.74 FEET; THENCE NORTH $32^{\circ}10'50''$ EAST, 92.11 FEET TO A POINT WHICH IS 98.75 FEET SOUTHWESTERLY (MEASURED ALONG THE LINE SOUTH 32 DEGREES 10 MINUTES 50 SECONDS WEST) FROM SAID POINT IN THE SOUTH LINE OF EAST KINZIE STREET WHICH POINT IS 232.81 FEET EAST OF THE NORTHWEST CORNER OF SAID BLOCK 2 OF KINZIE'S ADDITION TO CHICAGO; THENCE NORTH $47^{\circ}42'36''$ EAST, 66.93 FEET; THENCE NORTHEASTERLY 59.35 FEET ALONG THE ARC OF A CIRCLE, HAVING A RADIUS OF 728.78 FEET, CONCAVE SOUTHEASTERLY, AND WHOSE CHORD BEARS NORTH $50^{\circ}02'35''$ EAST A DISTANCE OF 59.34 FEET TO A POINT ON THE SOUTH LINE OF EAST KINZIE STREET WHICH POINT IS 275.21 FEET EAST OF THE NORTHWEST CORNER OF SAID BLOCK 2 OF KINZIE'S ADDITION TO CHICAGO; THENCE NORTH $89^{\circ}24'20''$ WEST, ALONG THE NORTH LINE OF BLOCK 2, AFORESAID, 34.54 FEET TO ITS POINT OF INTERSECTION WITH THE SOUTHEASTERLY LINE OF THE VACATED 18 FOOT ALLEY, AFORESAID;

UNOFFICIAL COPY

THENCE SOUTH 47°33'19" WEST, ALONG THE SOUTHEASTERLY LINE OF SAID VACATED ALLEY, 149.25 FEET; THENCE SOUTH 00°10'32" WEST, 220.41 FEET; THENCE NORTH 89°50'13" WEST, 124.98 FEET; THENCE NORTH 00°11'22" EAST, 105.46 FEET TO ITS POINT OF INTERSECTION WITH THE SOUTHEASTERLY LINE OF THE VACATED 18 FOOT ALLEY, AFORESAID; THENCE SOUTH 47°33'19" WEST, ALONG THE SOUTHEASTERLY LINE OF SAID VACATED ALLEY, 7.94 FEET TO THE POINT OF BEGINNING, IN COOK COUNTY, ILLINOIS.

PARCEL CH01

THAT PART OF BLOCK 2 TOGETHER WITH THAT PART OF WATER LOTS 2 TO 8, BOTH INCLUSIVE, IN KINZIE'S ADDITION TO CHICAGO IN FRACTIONAL SECTION 10, TOWNSHIP 39 NORTH, RANGE 14, EAST OF THE THIRD PRINCIPAL MERIDIAN, TOGETHER WITH THAT PART OF VACATED CARROLL AVENUE (FORMERLY KNOWN AS NEW NORTH WATER STREET) TOGETHER WITH THAT PART OF VACATED NORTH WATER STREET IN THE CITY OF CHICAGO, ALL TAKEN AS A TRACT, LYING BELOW A HORIZONTAL PLANE HAVING AN ELEVATION OF 222.27 FEET, CHICAGO CITY DATUM AND LYING ABOVE A HORIZONTAL PLANE HAVING AN ELEVATION OF 209.95 FEET, CHICAGO CITY DATUM AND LYING WITHIN ITS HORIZONTAL BOUNDARY PROJECT VERTICALLY AND DESCRIBED AS FOLLOWS: COMMENCING AT THE POINT OF INTERSECTION OF THE SOUTHEASTERLY LINE OF THE VACATED 18 FOOT ALLEY WHICH LIES SOUTHEAST OF AND ADJOINING LOTS 1 TO 4, BOTH INCLUSIVE, IN COUNTY CLERK'S SUBDIVISION OF LOTS 1 TO 4 IN BLOCK 2 KINZIE'S ADDITION TO CHICAGO, AFORESAID, WITH THE EAST LINE OF NORTH STATE STREET AS RECOGNIZED IN THE WABASH AVENUE BRIDGE ORDINANCE PASSED BY THE CITY COUNCIL OF THE CITY OF CHICAGO ON JULY 29, 1930; THENCE SOUTH 00°09'40" WEST, ALONG THE EAST LINE OF NORTH STATE STREET, AFORESAID, 74.88 FEET; THENCE SOUTH 89°52'36" EAST, 46.87 FEET TO THE POINT OF BEGINNING; THENCE NORTH 00°07'24" EAST, 16.43 FEET; THENCE SOUTH 89°52'36" EAST, 11.43 FEET; THENCE SOUTH 00°07'24" WEST, 9.12 FEET; THENCE SOUTH 89°44'33" EAST, 29.55 FEET; THENCE NORTH 00°07'24" EAST, 9.17 FEET; THENCE SOUTH 89°52'36" EAST, 1.82 FEET; THENCE SOUTH 00°07'24" WEST, 16.41 FEET; THENCE NORTH 89°52'36" WEST, 42.80 FEET TO THE POINT OF BEGINNING, IN COOK COUNTY, ILLINOIS.

PARCEL CH02

THAT PART OF BLOCK 2 TOGETHER WITH THAT PART OF WATER LOTS 2 TO 8, BOTH INCLUSIVE, IN KINZIE'S ADDITION TO CHICAGO IN FRACTIONAL SECTION 10, TOWNSHIP 39 NORTH, RANGE 14, EAST OF THE THIRD PRINCIPAL MERIDIAN, TOGETHER WITH THAT PART OF VACATED CARROLL AVENUE (FORMERLY KNOWN AS NEW NORTH WATER STREET) TOGETHER WITH THAT PART OF VACATED NORTH WATER STREET IN THE CITY OF CHICAGO, ALL TAKEN AS A TRACT, LYING BELOW A HORIZONTAL PLANE HAVING AN ELEVATION OF 222.27 FEET, CHICAGO CITY DATUM AND LYING ABOVE A HORIZONTAL PLANE HAVING AN ELEVATION OF 209.95 FEET, CHICAGO CITY DATUM AND LYING WITHIN ITS

UNOFFICIAL COPY

HORIZONTAL BOUNDARY PROJECT VERTICALLY AND DESCRIBED AS FOLLOWS: COMMENCING AT THE POINT OF INTERSECTION OF THE SOUTHEASTERLY LINE OF THE VACATED 18 FOOT ALLEY WHICH LIES SOUTHEAST OF AND ADJOINING LOTS 1 TO 4, BOTH INCLUSIVE, IN COUNTY CLERK'S SUBDIVISION OF LOTS 1 TO 4 IN BLOCK 2 KINZIE'S ADDITION TO CHICAGO, AFORESAID, WITH THE EAST LINE OF NORTH STATE STREET AS RECOGNIZED IN THE WABASH AVENUE BRIDGE ORDINANCE PASSED BY THE CITY COUNCIL OF THE CITY OF CHICAGO ON JULY 29, 1930; THENCE SOUTH 00°09'40" WEST, ALONG THE EAST LINE OF NORTH STATE STREET, AFORESAID, 27.67 FEET; THENCE SOUTH 89°48'38" EAST, 48.76 FEET TO THE POINT OF BEGINNING; THENCE SOUTH 89°48'38" EAST, 39.04 FEET; THENCE SOUTH 00°11'22" WEST, 9.86 FEET; THENCE NORTH 89°44'27" WEST, 29.86 FEET; THENCE SOUTH 00°11'22" WEST, 9.45 FEET; THENCE NORTH 89°48'38" WEST, 9.18 FEET; THENCE NORTH 00°11'22" EAST, 19.27 FEET TO THE POINT OF BEGINNING, IN COOK COUNTY, ILLINOIS.

PARCEL CH03

THAT PART OF BLOCK 2 TOGETHER WITH THAT PART OF WATER LOTS 2 TO 8, BOTH INCLUSIVE, IN KINZIE'S ADDITION TO CHICAGO IN FRACTIONAL SECTION 10, TOWNSHIP 39 NORTH, RANGE 14, EAST OF THE THIRD PRINCIPAL MERIDIAN, TOGETHER WITH THAT PART OF VACATED CARROLL AVENUE (FORMERLY KNOWN AS NEW NORTH WATER STREET) TOGETHER WITH THAT PART OF VACATED NORTH WATER STREET IN THE CITY OF CHICAGO, ALL TAKEN AS A TRACT, LYING BELOW A HORIZONTAL PLANE HAVING AN ELEVATION OF 222.27 FEET, CHICAGO CITY DATUM AND LYING ABOVE A HORIZONTAL PLANE HAVING AN ELEVATION OF 209.95 FEET, CHICAGO CITY DATUM AND LYING WITHIN ITS HORIZONTAL BOUNDARY PROJECT VERTICALLY AND DESCRIBED AS FOLLOWS: COMMENCING AT THE POINT OF INTERSECTION OF THE SOUTHEASTERLY LINE OF THE VACATED 18 FOOT ALLEY WHICH LIES SOUTHEAST OF AND ADJOINING LOTS 1 TO 4, BOTH INCLUSIVE, IN COUNTY CLERK'S SUBDIVISION OF LOTS 1 TO 4 IN BLOCK 2 KINZIE'S ADDITION TO CHICAGO, AFORESAID, WITH THE EAST LINE OF NORTH STATE STREET AS RECOGNIZED IN THE WABASH AVENUE BRIDGE ORDINANCE PASSED BY THE CITY COUNCIL OF THE CITY OF CHICAGO ON JULY 29, 1930; THENCE SOUTH 00°09'40" WEST, ALONG THE EAST LINE OF NORTH STATE STREET, AFORESAID, 16.39 FEET; THENCE SOUTH 89°42'32" EAST, 46.55 FEET TO THE POINT OF BEGINNING; THENCE NORTH 00°17'28" EAST, 8.99 FEET; THENCE SOUTH 89°37'43" EAST, 12.74 FEET; THENCE NORTH 00°17'28" EAST, 12.87 FEET; THENCE SOUTH 89°42'32" EAST, 16.13 FEET; THENCE SOUTH 00°17'28" WEST, 12.90 FEET; THENCE SOUTH 89°37'43" EAST, 13.73 FEET; THENCE SOUTH 00°17'28" WEST, 8.94 FEET; THENCE NORTH 89°42'32" WEST, 42.60 FEET TO THE POINT OF BEGINNING, IN COOK COUNTY, ILLINOIS.

PARCEL CH04

THAT PART OF BLOCK 2 TOGETHER WITH THAT PART OF WATER LOTS 2 TO 8, BOTH INCLUSIVE, IN KINZIE'S ADDITION TO CHICAGO IN FRACTIONAL SECTION 10, TOWNSHIP 39 NORTH, RANGE 14, EAST OF THE THIRD PRINCIPAL MERIDIAN,

UNOFFICIAL COPY

TOGETHER WITH THAT PART OF VACATED CARROLL AVENUE (FORMERLY KNOWN AS NEW NORTH WATER STREET) TOGETHER WITH THAT PART OF VACATED NORTH WATER STREET IN THE CITY OF CHICAGO, ALL TAKEN AS A TRACT, LYING BELOW A HORIZONTAL PLANE HAVING AN ELEVATION OF 222.27 FEET, CHICAGO CITY DATUM AND LYING ABOVE A HORIZONTAL PLANE HAVING AN ELEVATION OF 209.95 FEET, CHICAGO CITY DATUM AND LYING WITHIN ITS HORIZONTAL BOUNDARY PROJECT VERTICALLY AND DESCRIBED AS FOLLOWS: COMMENCING AT THE POINT OF INTERSECTION OF THE SOUTHEASTERLY LINE OF THE VACATED 18 FOOT ALLEY WHICH LIES SOUTHEAST OF AND ADJOINING LOTS 1 TO 4, BOTH INCLUSIVE, IN COUNTY CLERK'S SUBDIVISION OF LOTS 1 TO 4 IN BLOCK 2 KINZIE'S ADDITION TO CHICAGO, AFORESAID, WITH THE EAST LINE OF NORTH STATE STREET AS RECOGNIZED IN THE WABASH AVENUE BRIDGE ORDINANCE PASSED BY THE CITY COUNCIL OF THE CITY OF CHICAGO ON JULY 29, 1930; THENCE NORTH $47^{\circ}33'19''$ EAST, ALONG THE SOUTHEASTERLY LINE OF THE VACATED 18 FOOT ALLEY, AFORESAID, 33.85 FEET; THENCE SOUTH $89^{\circ}42'32''$ EAST, 22.03 FEET TO THE POINT OF BEGINNING; THENCE SOUTH $89^{\circ}42'32''$ EAST, 7.74 FEET; THENCE NORTH $01^{\circ}36'16''$ WEST, 0.82 FEET; THENCE SOUTH $89^{\circ}42'32''$ EAST, 34.89 FEET; THENCE SOUTH $00^{\circ}17'28''$ WEST, 10.59 FEET; THENCE NORTH $89^{\circ}42'32''$ WEST, 42.60 FEET; THENCE NORTH $00^{\circ}17'28''$ EAST, 9.77 FEET TO THE POINT OF BEGINNING, IN COOK COUNTY, ILLINOIS.

PARCEL CH05

THAT PART OF BLOCK 2 TOGETHER WITH THAT PART OF WATER LOTS 2 TO 8, BOTH INCLUSIVE, IN KINZIE'S ADDITION TO CHICAGO IN FRACTIONAL SECTION 10, TOWNSHIP 39 NORTH, RANGE 14, EAST OF THE THIRD PRINCIPAL MERIDIAN, TOGETHER WITH THAT PART OF VACATED CARROLL AVENUE (FORMERLY KNOWN AS NEW NORTH WATER STREET) TOGETHER WITH THAT PART OF VACATED NORTH WATER STREET IN THE CITY OF CHICAGO, ALL TAKEN AS A TRACT, LYING BELOW A HORIZONTAL PLANE HAVING AN ELEVATION OF 222.27 FEET, CHICAGO CITY DATUM AND LYING ABOVE A HORIZONTAL PLANE HAVING AN ELEVATION OF 209.95 FEET, CHICAGO CITY DATUM AND LYING WITHIN ITS HORIZONTAL BOUNDARY PROJECT VERTICALLY AND DESCRIBED AS FOLLOWS: COMMENCING AT THE NORTHWEST CORNER OF BLOCK 2 IN KINZIE'S ADDITION, AFORESAID; THENCE SOUTH $89^{\circ}24'20''$ EAST, ALONG THE NORTH LINE THEREOF, 240.67 FEET TO ITS POINT OF INTERSECTION WITH THE SOUTHEASTERLY LINE OF A VACATED 18 FOOT ALLEY WHICH LIES SOUTHEAST OF AND ADJOINING LOTS 1 TO 4, BOTH INCLUSIVE, IN COUNTY CLERK'S SUBDIVISION OF LOTS 1 TO 4 IN BLOCK 2 KINZIE'S ADDITION TO CHICAGO, AFORESAID; THENCE SOUTH $47^{\circ}33'19''$ WEST, ALONG THE SOUTHEASTERLY LINE OF SAID VACATED ALLEY, 262.42 FEET TO THE POINT OF BEGINNING; THENCE SOUTH $47^{\circ}33'19''$ WEST, ALONG THE SOUTHEASTERLY LINE OF SAID VACATED ALLEY, 0.58 FEET; THENCE SOUTH $00^{\circ}17'28''$ WEST, 12.19 FEET; THENCE SOUTH $89^{\circ}42'32''$ EAST, 9.34 FEET; THENCE NORTH $00^{\circ}17'28''$ EAST, 5.02 FEET; THENCE SOUTH $89^{\circ}32'46''$ EAST, 25.11 FEET; THENCE SOUTH $00^{\circ}17'28''$ WEST, 4.93 FEET; THENCE SOUTH $89^{\circ}42'32''$ EAST, 7.95 FEET; THENCE NORTH $00^{\circ}17'28''$ EAST, 12.74 FEET; THENCE NORTH

UNOFFICIAL COPY

89°42'32" WEST, 9.30 FEET; THENCE SOUTH 00°17'28" WEST, 5.25 FEET; THENCE NORTH 89°25'42" WEST, 24.97 FEET; THENCE NORTH 00°17'28" EAST, 4.96 FEET; THENCE NORTH 89°42'32" WEST, 7.70 FEET TO THE POINT OF BEGINNING, IN COOK COUNTY, ILLINOIS.

PARCEL CH06

THAT PART OF BLOCK 2 TOGETHER WITH THAT PART OF WATER LOTS 2 TO 8, BOTH INCLUSIVE, IN KINZIE'S ADDITION TO CHICAGO IN FRACTIONAL SECTION 10, TOWNSHIP 39 NORTH, RANGE 14, EAST OF THE THIRD PRINCIPAL MERIDIAN, TOGETHER WITH THAT PART OF VACATED CARROLL AVENUE (FORMERLY KNOWN AS NEW NORTH WATER STREET) TOGETHER WITH THAT PART OF VACATED NORTH WATER STREET IN THE CITY OF CHICAGO, ALL TAKEN AS A TRACT, LYING BELOW A HORIZONTAL PLANE HAVING AN ELEVATION OF 222.27 FEET, CHICAGO CITY DATUM AND LYING ABOVE A HORIZONTAL PLANE HAVING AN ELEVATION OF 209.95 FEET, CHICAGO CITY DATUM AND LYING WITHIN ITS HORIZONTAL BOUNDARY PROJECT VERTICALLY AND DESCRIBED AS FOLLOWS: COMMENCING AT THE NORTHWEST CORNER OF BLOCK 2 IN KINZIE'S ADDITION, AFORESAID; THENCE SOUTH 89°24'20" EAST, ALONG THE NORTH LINE THEREOF, 240.67 FEET TO ITS POINT OF INTERSECTION WITH THE SOUTHEASTERLY LINE OF A VACATED 18 FOOT ALLEY WHICH LIES SOUTHEAST OF AND ADJOINING LOTS 1 TO 4, BOTH INCLUSIVE, IN COUNTY CLERK'S SUBDIVISION OF LOTS 1 TO 4 IN BLOCK 2 KINZIE'S ADDITION TO CHICAGO, AFORESAID; THENCE SOUTH 47°33'19" WEST, ALONG THE SOUTHEASTERLY LINE OF SAID VACATED ALLEY, 235.73 FEET TO THE POINT OF BEGINNING; THENCE SOUTH 47°33'19" WEST, ALONG THE SOUTHEASTERLY LINE OF SAID VACATED ALLEY, 15.87 FEET; THENCE SOUTH 89°42'32" EAST, 25.74 FEET; THENCE NORTH 00°17'28" EAST, 0.81 FEET; THENCE NORTH 89°40'46" EAST, 8.43 FEET; THENCE NORTH 00°17'28" EAST, 9.87 FEET; THENCE NORTH 89°42'32" WEST, 22.51 FEET TO THE POINT OF BEGINNING, IN COOK COUNTY, ILLINOIS.

PARCEL CH07

THAT PART OF LOTS 1 TO 4, BOTH INCLUSIVE, IN COUNTY CLERK'S SUBDIVISION OF LOTS 1 TO 4 IN BLOCK 2 KINZIE'S ADDITION TO CHICAGO IN FRACTIONAL SECTION 10, TOWNSHIP 39 NORTH, RANGE 14, EAST OF THE THIRD PRINCIPAL MERIDIAN, TOGETHER WITH THE VACATED 18 FOOT ALLEY WHICH LIES SOUTHEAST OF AND ADJOINING SAID LOTS, ALL TAKEN AS A TRACT, LYING BELOW A HORIZONTAL PLANE HAVING AN ELEVATION OF 222.27 FEET, CHICAGO CITY DATUM AND LYING ABOVE A HORIZONTAL PLANE HAVING AN ELEVATION OF 209.95 FEET, CHICAGO CITY DATUM AND LYING WITHIN ITS HORIZONTAL BOUNDARY PROJECT VERTICALLY AND DESCRIBED AS FOLLOWS: COMMENCING AT THE NORTHWEST CORNER OF BLOCK 2 IN KINZIE'S ADDITION, AFORESAID; THENCE SOUTH 89°24'20" EAST, ALONG THE NORTH LINE THEREOF, 240.67 FEET TO ITS POINT OF INTERSECTION WITH THE SOUTHEASTERLY LINE OF A VACATED 18 FOOT ALLEY, AFORESAID; THENCE SOUTH 47°33'19" WEST, ALONG THE SOUTHEASTERLY LINE OF SAID VACATED ALLEY, 204.93 FEET TO THE POINT