

UNOFFICIAL COPY



1023815006

FOR THE PROTECTION OF THE OWNER, THIS RELEASE SHALL BE FILED WITH THE RECORDER OF DEEDS OR THE REGISTRAR OF TITLES IN WHOSE OFFICE THE MORTGAGE OR DEED OF TRUST WAS FILED.

Doc#: 1023815006 Fee: \$42.00
Eugene "Gene" Moore RHSP Fee: \$10.00
Cook County Recorder of Deeds
Date: 08/26/2010 08:36 AM Pg: 1 of 4

Loan No. 1621507739

RELEASE

ABOVE SPACE FOR RECORDER'S USE ONLY

KNOW ALL MEN BY THESE PRESENTS, that JPMORGAN CHASE BANK, N.A., for and in consideration of the payment of the indebtedness secured by the mortgage hereinafter mentioned, and the cancellation of the payment of all the notes thereby secured, and of the sum of one dollar, the receipt whereof is hereby acknowledged, does hereby REMISE, RELEASE, CONVEY, and QUIT CLAIM unto ROBERT F HUMBERT AND VIRGINIA HUMBERT, its/ his/hers/their, heirs, legal representatives and assigns all right, title, interest, claim or demand whatsoever they may have acquired in, through or by a certain Mortgage, bearing the date of May 30, 2007, and recorded on June 14, 2007, in Volume/Book Page Document 0716535040 in the Recorder's Office of COOK COUNTY County, on the premises therein described as follows, situated in the County of COOK COUNTY, State of Illinois, to wit:


TAX PIN #: 17-22-110-117-0000 ✓
See exhibit A attached

together with all the appurtenances and privileges thereunto belonging or appertaining.

Address(es) of premises: 1235 S PRAIRIE AVE 1803, CHICAGO, IL, 60605
Witness my hand and seal 08/05/10.

JPMORGAN CHASE BANK, N.A.


ARLETHIA REED
Vice President



IL00.DOC
08/06/07


S Yes
P Yes
S NO
M NO
SC Yes
E Yes
INT Yes


UNOFFICIAL COPY

State of: Louisiana
Parish/County of: OUACHITA

I, the undersigned, a Notary Public in and for the said County/Parish, in the State aforesaid, do hereby certify that ARLETHIA REED, Vice President, personally known to me to be the same person whose name is subscribed to the foregoing instrument, appeared before me this day in person and acknowledged that he/she as such authorized corporate officer signed, sealed and delivered the said instrument as JPMORGAN CHASE BANK, N.A. free and voluntary act for the uses and purposes therein set forth.

Given under my hand and official seal 08/05/10.


KARIN W. HARPITS - 58150
Notary Public
LIFETIME COMMISSION



Prepared by: GWENDOLYN OTIC
Record & Return to:
Chase Home Finance LLC
Reconveyance Services
780 Kansas Lane, Suite A
PO Box 4025
Monroe, LA 71203
Min:
MERS Phone, if applicable: 1-888-679-6377

Loan No: 1621507730
County of: COOK COUNTY
Investor No: 813
Outbound Date: 07/29/10
Investor Loan No: 1704150553

Property of Cook County Clerk's Office

UNOFFICIAL COPY

LOAN #: 1621507730

EXHIBIT A

ORDER NUMBER: 1410 008375321 EP
 STREET ADDRESS: 1255 SOUTH PRAIRIE AVENUE UNIT 1803
 CITY: CHICAGO COUNTY: COOK
 TAX NUMBER: 17-22-110-117-0000

LEGAL DESCRIPTION:

PARCEL 1:

UNITS 1803 AND GU-180 IN THE TOWER RESIDENCES CONDOMINIUM AS DELINEATED ON A SURVEY OF THE FOLLOWING DESCRIBED LAND:

LOT 1 IN KILEY'S SUBDIVISION, BEING A SUBDIVISION OF PART OF THE LAND PROPERTY AND SPACE IN FRACTIONAL SECTION 22, TOWNSHIP 39 NORTH, RANGE 14, EAST OF THE THIRD PRINCIPAL MERIDIAN, (EXCEPT THAT PART OF LOT 1 IN KILEY'S SUBDIVISION, BEING A SUBDIVISION OF PART OF THE LAND PROPERTY AND SPACE IN FRACTIONAL SECTION 22, TOWNSHIP 39 NORTH, RANGE 14, EAST OF THE THIRD PRINCIPAL MERIDIAN, LYING BELOW A HORIZONTAL PLANE HAVING AN ELEVATION OF 25.18 CHICAGO CITY DATUM AND LYING ABOVE A HORIZONTAL PLANE HAVING AN ELEVATION OF 14.88 CHICAGO CITY DATUM AND LYING WITHIN ITS HORIZONTAL BOUNDARY PROJECTED VERTICALLY AND DESCRIBED AS FOLLOWS: COMMENCING AT THE SOUTHWEST CORNER OF SAID LOT 1; THENCE NORTH 00 DEGREES 00 MINUTES 00 SECONDS EAST, ALONG THE WEST LINE THEREOF, 19.36 FEET; THENCE SOUTH 90 DEGREES 00 MINUTES 00 SECONDS EAST, 26.32 FEET TO THE POINT OF BEGINNING; THENCE NORTH 00 DEGREES 04 MINUTES 10 SECONDS WEST, 36.31 FEET; THENCE NORTHERLY 13.18 FEET ALONG THE ARC OF A CIRCLE, HAVING A RADIUS OF 136.61 FEET, CONVEX WESTERLY, AND WHOSE CHORD BEARS NORTH 13 DEGREES 48 MINUTES 32 SECONDS WEST A DISTANCE OF 13.17 FEET; THENCE NORTH 70 DEGREES 29 MINUTES 29 SECONDS EAST, 0.41 FEET; THENCE NORTH 88 DEGREES 19 MINUTES 45 SECONDS EAST, 5.41 FEET; THENCE SOUTH 00 DEGREES 28 MINUTES 25 SECONDS WEST, 1.13 FEET; THENCE SOUTH 89 DEGREES 54 MINUTES 00 SECONDS EAST, 1.72 FEET; THENCE SOUTH 00 DEGREES 11 MINUTES 42 SECONDS EAST, 2.94 FEET; THENCE SOUTH 88 DEGREES 36 MINUTES 47 SECONDS EAST, 2.79 FEET; THENCE SOUTH 00 DEGREES 05 MINUTES 25 SECONDS WEST, 9.70 FEET; THENCE NORTH 89 DEGREES 34 MINUTES 58 SECONDS EAST, 1.41 FEET; THENCE NORTH 00 DEGREES 18 MINUTES 21 SECONDS EAST, 0.41 FEET; THENCE SOUTH 89 DEGREES 41 MINUTES 39 SECONDS EAST, 8.87 FEET; THENCE SOUTH 00 DEGREES 04 MINUTES 18

UNOFFICIAL COPY

SECONDS WEST, 0.83 FEET; THENCE SOUTH 89 DEGREES 41 MINUTES 50 SECONDS EAST, 3.88 FEET; THENCE NORTH 00 DEGREES 18 MINUTES 10 SECONDS EAST, 1.99 FEET; THENCE NORTH 89 DEGREES 48 MINUTES 37 SECONDS EAST, 14.33 FEET; THENCE NORTH 00 DEGREES 18 MINUTES 17 SECONDS EAST, 1.69 FEET; THENCE NORTH 89 DEGREES 52 MINUTES 08 SECONDS EAST, 14.43 FEET; THENCE SOUTH 00 DEGREES 11 MINUTES 08 SECONDS EAST, 5.26 FEET; THENCE SOUTH 89 DEGREES 49 MINUTES 40 SECONDS EAST, 14.33 FEET; THENCE SOUTH 00 DEGREES 07 MINUTES 47 SECONDS WEST, 25.19 FEET; THENCE SOUTH 89 DEGREES 52 MINUTES 13 SECONDS EAST, 5.67 FEET; THENCE SOUTH 00 DEGREES 57 MINUTES 07 SECONDS WEST, 8.32 FEET; THENCE WESTERLY 70.75 FEET ALONG THE ARC OF A CIRCLE, HAVING A RADIUS OF 128.18 FEET, CONVEX SOUTHERLY, AND WHOSE CHORD BEARS SOUTH 89 DEGREES 59 MINUTES 01 SECONDS WEST A DISTANCE OF 69.86 FEET TO THE POINT OF BEGINNING), IN COOK COUNTY, ILLINOIS;

WHICH SURVEY IS ATTACHED TO THE DECLARATION OF CONDOMINIUM RECORDED MAY 15, 2006 AS DOCUMENT 0613532041, AS AMENDED FROM TIME TO TIME; TOGETHER WITH THEIR UNDIVIDED PERCENTAGE INTEREST IN THE COMMON ELEMENTS.

PARCEL 2:

THE EXCLUSIVE RIGHT TO USE STORAGE SPACE S-118, A LIMITED COMMON ELEMENT AS DELINEATED ON THE SURVEY IS ATTACHED TO THE DECLARATION OF CONDOMINIUM RECORDED MAY 15, 2006 AS DOCUMENT NUMBER 0613532041, AS AMENDED FROM TIME TO TIME.

PARCEL 3:

NON-EXCLUSIVE EASEMENT FOR THE BENEFIT OF PARCEL 1 AND OTHER PROPERTY FOR PEDESTRIAN AND LIMITED VEHICULAR INGRESS AND EGRESS, AS CREATED BY GRANT OF ACCESS EASEMENT AND AGREEMENT FOR USE AND MAINTENANCE OF EASEMENT PARCEL RECORDED JULY 27, 2000, AS DOCUMENT NUMBER 00570791 MADE BY CHICAGO TITLE TRUST NUMBER 1080000 AND MUSEUM PARK EAST, LLC.