



Doc#: 1025655088 Fee: \$42.00
Eugene "Gene" Moore RHSP Fee: \$10.00
Cook County Recorder of Deeds
Date: 09/13/2010 01:29 PM Pg: 1 of 4

PREPARED BY AND
WHEN RECORDED MAIL TO:

3/4

Richard L. DiNardo, Esq.
Republic Bank of Chicago
2221 Camden Court
Oak Brook, IL 60523

THIS DOCUMENT PREPARED BY:

Richard L. DiNardo, Esq.
Republic Bank of Chicago
2221 Camden Court
Oak Brook, IL 60523

Space above this line for Recorder's Use

FOR THE PROTECTION OF THE OWNER, THIS RELEASE SHALL BE FILED WITH THE RECORDER OF DEEDS OR THE REGISTRAR OF TITLE IN WHOSE OFFICE THE MORTGAGE OR DEED OF TRUST WAS FILED.

PARTIAL RELEASE OF MORTGAGE

This Instrument is a partial release intended to release the lien of the **Mortgage** solely to the parcel set forth in Exhibit "A" and not to release the indebtedness secured by the Mortgage.

KNOW ALL MEN BY THESE PRESENTS, that **REPUBLIC BANK OF CHICAGO**, an Illinois banking corporation (the "Bank") with its main offices at 2221 Camden Court, Oak Brook, IL 60523 for and in consideration of the sum of one dollar, the receipt whereof is hereby acknowledged, does hereby REMISE, RELEASE, CONVEY AND QUIT CLAIM unto **RB RESOLUTION PROPERTIES, LLC - SIENNA SERIES**, an Illinois limited liability company, its heirs, legal representatives, and assigns, all the right, title, interest, claim or demand whatsoever it may have acquired in, through or by a certain Commercial Mortgage, Security Agreement, and Assignment of Leases and Rents dated **October 1, 2008** and recorded **October 2, 2008** in the Cook County Recorder's Office, **Cook County, Illinois** as Document No. **0827622089** solely as to the premises set forth in Exhibit "A" together with all the appurtenances and privileges thereunto belonging or appertaining.

Address of Premises: **1740 Oak Avenue, Unit 308, Evanston, IL 60201**

It is expressly understood that, except for releasing the lien covering the real estate set forth above, the above-described Mortgage shall remain in full force and effect and continue to be a lien upon the remaining real estate described therein.

(Signature page follows)


PROPERTY NATIONAL TITLE

4

UNOFFICIAL COPY

IN WITNESS WHEREOF, the Bank has caused these presents to be signed by its duly authorized officer as of this 19th day of August, 2010.


REPUBLIC BANK OF CHICAGO, an Illinois banking corporation,

By: 
Name: David Livingston
Its: Senior Vice President


STATE OF ILLINOIS)
) SS
COUNTY OF DU PAGE)

I certify that before me this 19th day of August, 2010, did appear **David Livingston, the Senior Vice President of Republic Bank of Chicago**, an Illinois banking corporation, and he did acknowledge that he signed and delivered the foregoing instrument as a duly authorized officer of said bank as his free and voluntary act and as the free and voluntary act of said bank, for the uses and purposes therein set forth.

(Notary Public)



My commission expires: 10-14-13



UNOFFICIAL COPY

EXHIBIT "A"

LEGAL DESCRIPTION

PARCEL 1:

UNIT NUMBER 1740-308 IN THE SIENNA COURT CONDOMINIUM, AS DELINEATED ON A SURVEY OF PARTS OF THE FOLLOWING DESCRIBED TRACTS OF LAND:

LOTS 1 AND 2 (EXCEPT THE WESTERLY 11 FEET THEREOF); LOT 3 (EXCEPT THE WESTERLY 11 FEET OF THE NORTHERLY 12 FEET THEREOF); LOTS 4 AND 5 AND THE NORTH 2 FEET OF LOT 6; ALL OF LOTS 16, 17, 18, 19 AND 20 AND LOT 21 (EXCEPT THAT PART OF LOT 21 WHICH LIES NORTH AND EAST OF A STRAIGHT LINE DRAWN FROM THE SOUTHEAST CORNER OF SAID LOT 21 TO A POINT ON THE NORTH LINE OF AND 50 FEET WEST OF THE NORTHEAST CORNER OF SAID LOT 21); THE VACATED NORTH-SOUTH PUBLIC ALLEY, LYING BETWEEN SAID LOTS 1 TO 6, INCLUSIVE AND LOTS 16 TO 21, INCLUSIVE; THAT PART OF THE VACATED SOUTH 8 FEET OF CLARK STREET, WHICH LIES EAST OF THE WEST LINE OF SAID LOTS 1 TO 6, INCLUSIVE EXTENDED IN A NORTHEASTERLY DIRECTION AND WEST OF THE SAID LINE DRAWN FROM THE SOUTHEAST CORNER OF SAID LOT 21 TO A POINT ON THE NORTH LINE OF AND 50 FEET WEST OF THE NORTHEAST CORNER OF SAID LOT 21 EXTENDED IN A NORTHWESTERLY DIRECTION; ALSO LOTS 'A', 'B', 'C' AND LOT 'D' (EXCEPT THE WEST 25 FEET THEREOF) IN GROVER AND CURREY'S SUBDIVISION OF LOT 6 (EXCEPT THE NORTH 2 FEET THEREOF) AND LOTS 7 AND 8; ALL OF THE AFORESAID PROPERTY BEING LOCATED IN BLOCK 2 IN PRATT'S ADDITION TO EVANSTON, A SUBDIVISION OF PART OF THE SOUTHWEST ¼ OF THE NORTHWEST ¼ OF SECTION 18, TOWNSHIP 41 NORTH, RANGE 14, EAST OF THE THIRD PRINCIPAL MERIDIAN, LYING EAST OF RIDGE ROAD AND WEST OF MILWAUKEE DIVISION OF THE CHICAGO AND NORTHWESTERN RAILWAY; ALSO LOT 1 AND THE WEST 25 FEET OF LOT "D" IN GROVER AND CURREY'S SUBDIVISION OF LOT 6 (EXCEPT THE NORTH 2 FEET THEREOF) AND LOTS 7 AND 8 IN BLOCK 2 IN PRATT'S ADDITION TO EVANSTON, A SUBDIVISION OF PART OF THE SOUTHWEST ¼ OF THE NORTHWEST ¼ OF SECTION 18, TOWNSHIP 41 NORTH, RANGE 14, EAST OF THE THIRD PRINCIPAL MERIDIAN, LYING EAST OF RIDGE ROAD AND WEST OF MILWAUKEE DIVISION OF THE CHICAGO AND NORTHWESTERN RAILWAY, IN COOK COUNTY, ILLINOIS;

WHICH SURVEY IS ATTACHED AS EXHIBIT "G" TO THE DECLARATION OF CONDOMINIUM RECORDED AS DOCUMENT NUMBER 0614544065, AS AMENDED; TOGETHER WITH ITS UNDIVIDED PERCENTAGE INTEREST IN THE COMMON ELEMENTS IN COOK COUNTY, ILLINOIS.

PARCEL 2:

A NON-EXCLUSIVE EASEMENT FOR INGRESS AND EGRESS FOR THE BENEFIT OF PARCEL 1 AS CREATED BY THE AGREEMENT OF RECIPROCAL COVENANTS, CONDITIONS, RESTRICTIONS AND EASEMENTS FOR THE SIENNA CONDOMINIUMS AND THE 1718 OAK AVENUE GARAGE RECORDED DECEMBER 29, 2005 AS DOCUMENT NO. 0536327057.

UNOFFICIAL COPY

PARCEL 3:

THE RIGHT TO THE USE OF PARKING SPACE P-143 AND STORAGE SPACE 164, LIMITED COMMON ELEMENTS, AS DELINEATED AND DEFINED IN THE DECLARATION OF CONDOMINIUM AFORESAID.

PIN: 11-18-122-034-1077

Property of Cook County Clerk's Office