

UNOFFICIAL COPY



FOR THE PROTECTION OF THE OWNER, THIS RELEASE SHALL BE FILED WITH THE RECORDER OF DEEDS OR THE REGISTRAR OF TITLES IN WHOSE OFFICE THE MORTGAGE OR DEED OF TRUST WAS FILED.

Doc#: 1025745024 Fee: \$40.00
Eugene "Gene" Moore RHSP Fee: \$10.00
Cook County Recorder of Deeds
Date: 09/14/2010 09:11 AM Pg: 1 of 3

Loan No. 1878244306

RELEASE

ABOVE SPACE FOR RECORDER'S USE ONLY

KNOW ALL MEN BY THESE PRESENTS, that MORTGAGE ELECTRONIC REGISTRATION SYSTEMS, INC., for and in consideration of the payment of the indebtedness secured by the mortgage hereinafter mentioned, and the cancellation of the payment of all the notes thereby secured, and of the sum of one dollar, the receipt whereof is hereby acknowledged, does hereby REMISE, RELEASE, CONVEY, and QUIT CLAIM unto GEORGIA KAKIS, its/his/hers/their, heirs, legal representatives and assigns all right, title, interest, claim or demand whatsoever they may have acquired in, through or by a certain Mortgage, bearing the date of April 23, 2009, and recorded on July 2, 2009, in Volume Book Page Document 0918312024 in the Recorder's Office of COOK COUNTY County, on the premises therein described as follows, situated in the County of COOK COUNTY, State of Illinois, to wit:


TAX PIN #: 17-04-445-017-1102 ✓
See exhibit A attached

together with all the appurtenances and privileges thereunto belonging or appertaining.

Address(es) of premises: 849 N. FRANKLIN ST., #807, CHICAGO, IL, 60610 ✓
Witness my hand and seal 08/20/10.

MORTGAGE ELECTRONIC REGISTRATION SYSTEMS, INC.

ARLETHIA REED
Vice President



IL00.DOC
08/06/07


S Y
P 3
S N
M N
SC Y
EY
INT CE


UNOFFICIAL COPY

State of: Louisiana
Parish/County of: OUACHITA

I, the undersigned, a Notary Public in and for the said County/Parish, in the State aforesaid, do hereby certify that ARLETHIA REED, Vice President, personally known to me to be the same person whose name is subscribed to the foregoing instrument, appeared before me this day in person and acknowledged that he/she as such authorized corporate officer signed, sealed and delivered the said instrument as MORTGAGE ELECTRONIC REGISTRATION SYSTEMS, INC. free and voluntary act for the uses and purposes therein set forth.

Given under my hand and official seal 08/20/10.


KARIN W. HARRIS - 58150
Notary Public
LIFETIME COMMISSION



Prepared by: MARY JOYCE AMBULO
Record & Return to:
Chase Home Finance LLC
Reconveyance Services
780 Kansas Lane, Suite A
PO Box 4025
Monroe, LA 71203
Min: 100293500000265879
MERS Phone, if applicable: 1-888-679-6377

Loan No: 1878244306
County of: COOK COUNTY
Investor No: 529
Outbound Date: 08/13/10
Investor Loan No: 555512673

Property of Cook County Clerk's Office

UNOFFICIAL COPY**LOAN NUMBER : 1878244366****EXHIBIT A****PARCEL 1:**

UNIT NUMBER 807 IN THE PARC CHESTNUT CONDOMINIUM, AS DELINEATED ON A SURVEY OF THE FOLLOWING DESCRIBED TRACT OF LAND:

SUB-PARCEL 1:

LOTS 10 TO 18 IN STORR'S SUBDIVISION OF BLOCK 30 IN JOHNSTON, ROBERTS AND STORR'S ADDITION TO CHICAGO IN SECTION 4, TOWNSHIP 39 NORTH, RANGE 14, EAST OF THE THIRD PRINCIPAL MERIDIAN, IN COOK COUNTY, ILLINOIS. ✓

SUB-PARCEL 2:

THE WEST 26 FEET OF LOT 3, ALL OF LOTS 4 TO 10 AND THE WEST 26 FEET OF LOT 11 ON THE SUBDIVISION OF BLOCK 31 IN JOHNSTON, ROBERTS AND STORR'S ADDITION TO CHICAGO IN SECTION 4, TOWNSHIP 39 NORTH, RANGE 14, EAST OF THE THIRD PRINCIPAL MERIDIAN, IN COOK COUNTY, ILLINOIS.

SUB-PARCEL 3:

ALL OF THE NORTH-SOUTH 10 FOOT WIDE VACATED ALLEY LYING WEST OF AND ADJOINING THE WEST LINE OF LOTS 4 AND 10 AND SAID WEST LINE OF LOT 4 PRODUCED NORTH 18 FEET AND LYING EAST OF AND ADJOINING THE EAST LINE OF LOTS 7 TO 9 ALSO ALL OF THE EAST-WEST 18 FOOT WIDE VACATED ALLEY LYING SOUTH OF AND ADJOINING THE SOUTH LINE OF LOT 10, LYING NORTH OF AND ADJOINING THE NORTH LINE OF LOT 4 AND LYING WEST OF AND ADJOINING THE WEST LINE OF THE EAST 18 FEET OF SAID LOT 4 PRODUCED NORTH 18 FEET ALL IN THE SUBDIVISION OF BLOCK 31 IN JOHNSTON, ROBERTS AND STORR'S ADDITION TO CHICAGO IN SECTION 4, TOWNSHIP 39 NORTH RANGE 14, EAST OF THE THIRD PRINCIPAL MERIDIAN, IN COOK COUNTY, ILLINOIS.

SUB-PARCEL 4:

ALL OF THE EAST-WEST 18 FOOT WIDE VACATED ALLEY LYING SOUTH OF THE SOUTH LINE OF LOTS 10 AND THE WEST 26 FEET OF LOT 11, LYING NORTH OF THE NORTH LINE OF LOT 4 AND THE WEST 26 FEET OF LOT 3, LYING WEST OF A LINE EXTENDING NORTH FROM THE NORTHEAST CORNER OF THE WEST 26 FEET OF SAID LOT 3 TO THE SOUTHEAST CORNER OF THE WEST 26 FEET OF SAID LOT 11 AND LYING EAST OF THE NORTHERLY EXTENSION OF THE WEST LINE OF THE WEST 18 FEET OF LOT 4, ALL IN JOHNSTON, ROBERTS AND STORR'S ADDITION TO CHICAGO IN SECTION 4, TOWNSHIP 39 NORTH, RANGE 14, EAST OF THE THIRD PRINCIPAL MERIDIAN, IN COOK COUNTY, ILLINOIS;

WHICH SURVEY IS ATTACHED AS EXHIBIT "C" TO THE DECLARATION OF CONDOMINIUM RECORDED AS DOCUMENT NUMBER 0613910107; TOGETHER WITH ITS UNDIVIDED PERCENTAGE INTEREST IN THE COMMON ELEMENTS IN COOK COUNTY ILLINOIS.

PARCEL 2:

THE EXCLUSIVE RIGHT TO THE USE OF GARAGE SPACE 189T, A LIMITED COMMON ELEMENT, AS DELINEATED AND DEFINED IN THE DECLARATION OF CONDOMINIUM AFORESAID.