

UNOFFICIAL COPY



Doc#: 1027045004 Fee: \$42.25
Eugene "Gene" Moore RHSP Fee: \$10.00
Cook County Recorder of Deeds
Date: 09/27/2010 08:26 AM Pg: 1 of 3

This document was prepared by
and should be mailed to:

FIRST NATIONAL BANK of LaGRANGE
620 W BURLINGTON AVE
LaGRANGE, ILLINOIS 60525/



.....
RELEASE OF MORTGAGE OR TRUST DEED
BY CORPORATION (ILLINOIS)


CAUTION: Consult a lawyer before using or acting under this form. Neither the publisher nor the seller of this form makes any warranty with respect thereto, including any warranty of merchantability or fitness for a particular purpose

FOR THE PROTECTION OF THE OWNER, THIS RELEASE SHALL BE FILED WITH THE RECORDER OF DEEDS OR THE REGISTRAR OF TITLES IN WHOSE OFFICE THE MORTGAGE OR DEED OF TRUST WAS FILED.


KNOWN ALL MEN BY THESE PRESENTS, That FIRST NATIONAL BANK OF LaGRANGE of the County of Cook and the State of Illinois for and in consideration of the payment of the indebtedness secured by the mortgage hereinafter mentioned, and the cancellation of all the notes thereby secured, and of the sum of one dollar, the receipt whereof is hereby acknowledged, do hereby REMISE, RELEASE, CONVEY, and QUIT CLAIM unto Raymond F. Klees their heirs, legal representatives and assigns, all the right, title, interest, claim or demand whatsoever they may have acquired in, through or by a certain mortgage, bearing the date the 26th day of August, 2002, and recorded in the Recorder's Office of Cook County, in the state of Illinois, in book ___ of records, on page __, as document 0020945983, to the premises therein described as follows, situated in the County of Cook, State of Illinois to wit:

See Attached Legal
together with all the appurtenances and privileges thereunto belonging or appertaining.

Permanent Real Estate Index Number(s): 17-20-228-009-8001, 17-20-500-01, 17-20-500-012
Address(es) of Premises: 1524 S Sangamon Ave #505, Chicago, IL 60607 .
Witness ___ hand ___ and seal ___, this 23rd day of August, 2010



P. KEVIN McLAUGHLIN, SENIOR VICE PRESIDENT (seal)



KAREN A MITCHELL, SENIOR VICE PRESIDENT (seal)

S Y
P 3
G N
M Y
SC Y
E N
INT 24

UNOFFICIAL COPY

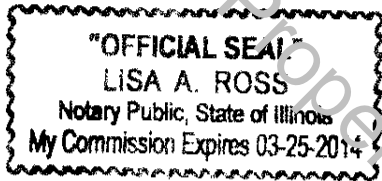
STATE OF ILLINOIS }
COUNTY OF _____ } SS

I, the undersigned, a notary public, in and for said County, in the State aforesaid, DO HEREBY CERTIFY that **P. Kevin McLaughlin**, personally known to me to be the **Senior Vice President** of **First National Bank of LaGrange**, an Illinois corporation, and **Karen A. Mitchell**, personally known to me to be the **Senior Vice President** of said corporation, and personally known to me to be the same persons whose names are subscribed to the foregoing instrument, appeared before me this day in person and severally acknowledged that as such **Senior Vice President** and **Senior Vice President** they signed and delivered the said instruments and caused the corporate seal of said corporation to be affixed thereto, pursuant to authority given by the **Board of Directors** of said corporation, as their free and voluntary act, and as the free and voluntary act of said corporation, for the uses and purposes therein set forth.

Given under my hand and notary seal this 16th day of September, 2010

Karen A. Mitchell

Commission Expires 3/25/2014



Property of Cook County Clerk's Office

UNOFFICIAL COPY

PARCEL 1:
UNIT 505-S IN THE UNIVERSITY VILLAGE LOFTS CONDOMINIUM AS DELINEATED AND DEFINED ON THE PLAT OF SURVEY OF THE FOLLOWING DESCRIBED PARCEL OF REAL ESTATE:
THAT PART OF THE EAST 1/2 OF THE NORTHEAST 1/4 OF SECTION 20 TOWNSHIP 39 NORTH RANGE 14 EAST OF THE THIRD PRINCIPAL MERIDIAN DESCRIBED AS FOLLOWS:
COMMENCING AT THE INTERSECTION OF THE WEST LINE OF SOUTH HALSTED STREET, AS A 66.00 FOOT RIGHT-OF-WAY, AND THE SOUTH LINE OF WEST 14TH PLACE (WRIGHT STREET); THENCE SOUTH 01 DEGREES 40 MINUTES 53 SECONDS EAST ALONG AN ASSUMED BEARING, BEING SAID WEST LINE 575.01 FEET TO THE INTERSECTION OF SAID WEST LINE WITH THE NORTH LINE OF CHICAGO AND NORTHWESTERN RAILROAD; THENCE SOUTH 88 DEGREES 25 MINUTES 02 SECONDS WEST ALONG SAID NORTH LINE 776.11 FEET TO A POINT ON THE EAST LINE OF VACATED SOUTH SANGAMON STREET (PER DOCUMENT NUMBERS 94763032 AND 0010238993), SAID POINT ALSO

BEING THE POINT OF BEGINNING; THENCE CONTINUING SOUTH 88 DEGREES 25 MINUTES 02 SECONDS WEST ALONG SAID NORTH LINE 280.74 FEET TO A POINT ON THE EAST LINE OF SOUTH MORGAN STREET; THENCE NORTH 01 DEGREES 44 MINUTES 25 SECONDS WEST ALONG SAID EAST LINE 152.79 FEET TO A POINT ON A LINE LYING 152.79 FEET NORTH OF AND PARALLEL WITH THE NORTH LINE OF SAID RAILROAD; THENCE NORTH 88 DEGREES 25 MINUTES 02 SECONDS EAST ALONG LAST DESCRIBED PARALLEL LINE 194.33 FEET TO A POINT ON A CURVE; THENCE SOUTHERLY 112.60 FEET ALONG THE ARC OF A NON-TANGENT CIRCLE TO THE LEFT HAVING A RADIUS OF 54.00 FEET AND WHOSE CHORD BEARS SOUTH 69 DEGREES 39 MINUTES 47 SECONDS EAST 93.28 FEET TO A POINT ON THE EAST LINE OF SAID VACATED SOUTH SANGAMON STREET; THENCE SOUTH 01 DEGREES 43 MINUTES 43 SECONDS EAST ALONG SAID EAST LINE 117.97 FEET, TO THE POINT OF BEGINNING ALL IN COOK COUNTY, ILLINOIS, TOGETHER WITH ALL RIGHTS APPURTENANT TO THE FOREGOING PROPERTY PURSUANT TO THAT CERTAIN NONEXCLUSIVE AERIAL EASEMENT AGREEMENT DATED JUNE 26, 2001, AND RECORDED JUNE 28, 2001 AS DOCUMENT NUMBER 0010571142.

WHICH SURVEY IS ATTACHED AS EXHIBIT G TO THE DECLARATION OF CONDOMINIUM FOR THE UNIVERSITY VILLAGE LOFTS DATED JUNE 21, 2002, AS DOCUMENT NUMBER 0020697460, AS AMENDED FROM TIME TO TIME, TOGETHER WITH ITS UNDIVIDED PERCENTAGE INTEREST IN THE COMMON ELEMENTS.

PARCEL 2:

THE EXCLUSIVE RIGHT TO THE USE OF PARKING SPACE A18-S, AS DELINEATED AND DEFINED ON THE AFORESAID PLAT OF SURVEY ATTACHED TO THE AFORESAID DECLARATION RECORDED AS DOCUMENT NUMBER 0020697460, AS AMENDED FROM TIME TO TIME.

20045004

Cook County Clerk's Office