

UNOFFICIAL COPY

FOR THE PROTECTION OF THE OWNER, THIS RELEASE SHALL BE FILED WITH THE RECORDER OF DEEDS OR THE REGISTRAR OF TITLES IN WHOSE OFFICE THE MORTGAGE OR DEED OF TRUST WAS FILED.



Doc#: 1027910018 Fee: \$40.00
Eugene "Gene" Moore RHSP Fee: \$10.00
Cook County Recorder of Deeds
Date: 10/06/2010 10:02 AM Pg: 1 of 3

Loan No. 1610274356

RELEASE

ABOVE SPACE FOR RECORDER'S USE ONLY

KNOW ALL MEN BY THESE PRESENTS, that JPMORGAN CHASE BANK, N.A., for and in consideration of the payment of the indebtedness secured by the mortgage hereinafter mentioned, and the cancellation of the payment of all the notes thereby secured, and of the sum of one dollar, the receipt whereof is hereby acknowledged, does hereby REMISE, RELEASE, CONVEY, and QUIT CLAIM unto ROBERT HOFF AND SUSAN HOFF, its/his/hers/their, heirs, legal representatives and assigns all right, title, interest, claim or demand whatsoever they may have acquired in, through or by a certain Mortgage, bearing the date of January 19, 2010, and recorded on January 21, 2010, in Volume/Book Page Document 1002155066 in the Recorder's Office of COOK COUNTY County, on the premises therein described as follows, situated in the County of COOK COUNTY, State of Illinois, to wit:


TAX PIN #: 17-15-107-999-1444; 17-15-107-071-0000; 17-15-107-072-0000
See exhibit A attached

together with all the appurtenances and privileges thereunto belonging or appertaining.

Address(es) of premises: 310 S MICHIGAN AVE 2012, CHICAGO, IL, 60604
Witness my hand and seal 09/09/10.

JPMORGAN CHASE BANK, N.A.


ARLETHIA REED
Vice President



IL00.DOC
08/06/07

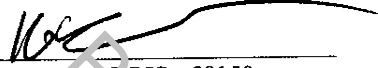
S [initials]
P 03
S N
M N
SC gee
E lee
INT [initials]

UNOFFICIAL COPY


State of: Louisiana
Parish/County of: OUACHITA

I, the undersigned, a Notary Public in and for the said County/Parish, in the State aforesaid, do hereby certify that ARLETHIA REED, Vice President, personally known to me to be the same person whose name is subscribed to the foregoing instrument, appeared before me this day in person and acknowledged that he/she as such authorized corporate officer signed, sealed and delivered the said instrument as JPMORGAN CHASE BANK, N.A. free and voluntary act for the uses and purposes therein set forth.

Given under my hand and official seal 09/09/10.



KARIN W. HARRIS - 58150
Notary Public
LIFETIME COMMISSION



Prepared by: CORALYN DURRA
Record & Return to:
Chase Home Finance LLC
Reconveyance Services
780 Kansas Lane, Suite A
PO Box 4025
Monroe, LA 71203
Min:
MERS Phone, if applicable: 1-888-679-6377

Loan No: 1610274356
County of: COOK COUNTY
Investor No: 819
Outbound Date: 09/07/10
Investor Loan No: 1711076262

Property of Cook County Clerk's Office

UNOFFICIAL COPY

Loan Number: 1610274356

EXHIBIT A

PARCEL 1: UNIT 2012, TOGETHER WITH THE EXCLUSIVE RIGHT TO USE STORAGE SPACE S20-M, LIMITED COMMON ELEMENT(S) AND PARKING SPACE UNIT P6-45, IN THE METROPOLITAN TOWER CONDOMINIUM, AS DELINEATED ON THE PLAT OF SURVEY OF THE METROPOLITAN TOWER CONDOMINIUM, WHICH PLAT OF SURVEY DELINEATES PART OF THE FOLLOWING DESCRIBED PARCEL OF REAL ESTATE: THAT PART OF LOTS 1 THROUGH 5 AND THE NORTH-SOUTH 10-FOOT PRIVATE ALLEY IN THE SUPERIOR COURT PARTITION OF LOT 1 IN BLOCK 8 OF FRACTIONAL SECTION 15 ADDITION TO CHICAGO (SUPERIOR COURT DECREE ENTERED APRIL 8, 1871) TOGETHER WITH LOTS 4 AND 5 IN BLOCK 8 IN FRACTIONAL SECTION 15 ADDITION TO CHICAGO, ALL IN SECTION 15, TOWNSHIP 39 NORTH, RANGE 14, EAST OF THE THIRD PRINCIPAL MERIDIAN, IN COOK COUNTY, ILLINOIS.

AND IS ATTACHED AS EXHIBIT A TO THE DECLARATION OF CONDOMINIUM RECORDED DECEMBER 17, 2007 AS DOCUMENT NUMBER 0735103078, AS AMENDED FROM TIME TO TIME, TOGETHER WITH SUCH UNITS' UNDIVIDED PERCENTAGE INTEREST IN THE COMMON ELEMENTS.

PARCEL 2: PERPETUAL, RECIPROCAL EASEMENT BENEFITING PARCEL 1 FOR CAISSONS TO BE CENTERED ON THE DIVIDING LINE BETWEEN LOTS 4 AND 5 IN BLOCK 8 CREATED BY AGREEMENT DATED MAY 1, 1923 BETWEEN SIMON W. STRAUS AND CHICAGO TITLE AND TRUST COMPANY, TRUSTEE UNDER TRUST NUMBER 11227, RECORDED DECEMBER 26, 1924 AS DOCUMENT NUMBER 8718964.

PARCEL 3: PERPETUAL EASEMENT BENEFITING PARCEL 1 CREATED BY RECIPROCAL EASEMENT AND OPERATING AGREEMENT RECORDED NOVEMBER 4, 1977 AS DOCUMENT NUMBER 24180486, TO USE OIL TANKS AND RELATED PIPING LINES AND CONDUITS LOCATED IN THE CNA BUILDINGS, AS THEREIN DEFINED, FOR THE PURPOSE OF THE STORAGE OF FUEL OIL AND FOR ENTRY UPON AND FOR INGRESS AND EGRESS FOR MEN, MATERIAL AND EQUIPMENT TO THE EXTENT REASONABLY NECESSARY IN THE PERFORMANCE OF OIL TANK MAINTENANCE, AS THEREIN DEFINED.

PARCEL 4: NON-EXCLUSIVE EASEMENTS APPURTENANT TO AND FOR THE BENEFIT OF PARCEL 1 AS CREATED BY THE RECIPROCAL EASEMENT AGREEMENT RECORDED DECEMBER 17, 2007 AS DOCUMENT NUMBER 0735103077, AS AMENDED BY FIRST AMENDMENT TO RECIPROCAL EASEMENT AGREEMENT RECORDED FEBRUARY 14, 2008 AS DOCUMENT NUMBER 0804531073 OVER THE LAND DESCRIBED THEREIN, AS MORE PARTICULARLY GRANTED, DEFINED AND DESCRIBED THEREIN.