

UNOFFICIAL COPY

QUITCLAIM DEED

THIS INDENTURE WITNESSETH,
That the Grantor, **3000 W. Montrose Development, LLC**, an Illinois limited liability company, duly organized and existing under and by virtue of the laws of the State of Illinois and duly authorized to transact business in the State where the following described real estate is located,



Doc#: 1028145055 Fee: \$42.00
Eugene "Gene" Moore RHSP Fee: \$10.00
Cook County Recorder of Deeds
Date: 10/08/2010 02:48 PM Pg: 1 of 4

THE ABOVE SPACE FOR RECORDER'S USE ONLY

for and in consideration of the sum of Ten Dollars (\$10.00) and other good and valuable consideration, the receipt of which is hereby acknowledged, and pursuant to authority given by the Members of said limited liability company, CONVEYS and QUITCLAIMS to CHANNU A. KAMBALYAL AND TANUJA C. KAMBALYAL, husband and wife, not as tenants in common but as joint tenants, the following described real estate, to-wit:

SEE LEGAL DESCRIPTION ATTACHED HERETO AS EXHIBIT A INCORPORATED HEREIN BY REFERENCE

Commonly known as: 4410 N. Sacramento, P-2, Chicago, Illinois 60618
Permanent Real Estate Index Number: 13-13-128-034-1015

Grantor also hereby Grants to the Grantee, its successors and assigns, as rights and easements appurtenant to the subject unit described herein, the rights and easements for the benefit of said unit set forth in the Declaration of Condominium; and Grantor reserves to itself, its successors and assigns, the rights and easements set forth in said Declaration for the benefit of the remaining land described therein.

This Deed is subject to all rights, easements, covenants, conditions, restrictions and reservations contained in said Declaration the same as though the provisions of said Declaration were recited and stipulated at length herein.

The tenant of the unit either waived or failed to exercise the option to purchase the subject unit.


SUBJECT TO: (a) general real estate taxes not yet due and payable at the time of closing; (b) the Act and the Code including all amendments thereto; (c) the Declaration and the Condominium Documents including all amendments thereto; (d) applicable zoning and building laws and ordinances; (e) special taxes or assessments for improvements not yet completed and other assessments or installments thereof, including any assessments established by or implied from the Declaration or amendments thereto; (f) public, private and utility easements recorded at any time prior to Closing; (g) covenants, conditions, restrictions, agreements, building lines and encroachments of record; (h) acts done or suffered by Purchaser or anyone claiming through Purchaser; (i) utility easements, whether recorded or unrecorded; (j) liens and other matters of title over which the Title Insurer (as hereinafter defined) is willing to insure over without cost to Purchaser.

10/2/2010
10/3/2010
10/3/2010

UNOFFICIAL COPY

IN WITNESS WHEREOF, the Grantor has hereunto set its hand and seal this 30th day of September, 2010.


3000 W. Montrose Development, LLC,
an Illinois limited liability company


By: 
Steve Cohen, its Member

STATE OF ILLINOIS)
) SS.
COUNTY OF COOK)

I, the undersigned, a Notary Public in and for the County and State aforesaid, do hereby certify that Steve Cohen, as Member of 3000 W. Montrose Development, LLC, an Illinois limited liability company, personally known to me to be the same persons whose names are subscribed to the foregoing instrument as such Member, appeared before me this day in person and acknowledged that he signed and delivered the said instrument as his own free and voluntary act, and as the free and voluntary act of said Limited Liability Company, for the uses and purposes therein set forth

GIVEN under my hand and Notarial Seal this 30th day of September, 2010.




Notary Public
My commission expires: 2/4/12

After Recording Mail to:

Robert C. Lake, Attorney at Law
290 S. County Farm Rd., Suite M
Wheaton, IL 60187

Send Subsequent Tax Bills to:

Taxpayer of Record
3002 W. Montrose, Unit 3B
Chicago, IL 60618

This Instrument was Prepared by: Karen A. Grad, P.C.
Whose Address is: 5750 Old Orchard Road, Suite 420, Skokie, Illinois 60077

Exempt under provisions of the Real Estate Transfer Law, 35 ILCS 200/31-45(E).


GRANTOR, GRANTEE OR REPRESENTATIVE

DATE: 9/30/2010

UNOFFICIAL COPY

EXHIBIT A

Unit Number P-2 in the Ravenswood Point Condominium, as delineated on a survey of the following described tract of land:

Lots 23,24 and 25 in Block 62 in North West Land Association, a Subdivision of the West 1/2 of the Northwest 1/4 of Section 13, Township 40 North, Range 13 East of the Third Principal Meridian, (except the right of way of the North Western Elevated Railroad Company), in Cook County, Illinois,

(excepting therefrom the following:

That part of said Lots 24 and 25 lying below the ceiling elevation of 28.86 feet CCD and beginning at a point on the East line of Lot 25, 49.48 feet Northerly of the Southeast corner thereof; thence Westerly 37.28 feet; thence Southerly 17.24 feet; thence Westerly 1.26 feet; thence Southerly 3.0 feet; thence Easterly 1.26 feet; thence Southerly 29.72 feet to the South line of said Lots; thence Easterly to the Southeast corner of Lot 25; thence Northerly along the East line of Lot 25 to the point of beginning, also that part lying below the ceiling elevation of 22.65 CCD and commencing at a point on the East line of Lot 25, 49.48 feet Northerly of the Southeast corner thereof; thence Westerly 27.28 feet; thence Southerly 17.24 feet; thence Westerly 1.26 feet; thence Southerly 6.50 feet to the point of beginning; thence Westerly 6.93 feet; thence Northerly 6.50 feet; thence Easterly 6.93 feet; thence Southerly 6.50 feet to the point of beginning and that part lying below the ceiling elevation of 20.50 feet CCD and commencing at the last described point of beginning; thence Southerly 2.50 feet; thence Westerly 6.93 feet; thence Northerly 2.50 feet; thence Easterly 6.93 feet to the point of beginning, all in Cook County, Illinois;

Also excepting therefrom the following:

That part of said Lots 23 and 24 lying below the ceiling elevation of 28.86 feet CCD and beginning at a point on the West line of Lot 23, 49.48 feet Northerly of the Southwest corner thereof; thence Easterly 43.76 feet; thence Southerly 16.23 feet; thence Westerly 8.10 feet; thence Southerly 16.18 feet; thence Easterly 1.95 feet; thence Southerly 17.12 feet to the Southerly line of said lots; thence Westerly to the Southwest corner of Lot 23; thence Northerly along the West line of Lot 23 to the point of beginning, in Cook County, Illinois);

which survey is attached as Exhibit "G" to the Declaration of Condominium recorded December 1, 2004 as Document Number 0433619031; together with its undivided percentage interest in the common elements in Cook County, Illinois.

Commonly known as: 4410 N. Sacramento, P-2, Chicago, Illinois 60618
Permanent Real Estate Index Number: 13-13-128-034-1015

UNOFFICIAL COPY

STATEMENT BY GRANTOR AND GRANTEE

The grantor or his agent affirms that, to the best of his knowledge, the name of the grantee shown on the deed or assignment of beneficial interest in a land trust is either a natural person, an Illinois corporation or foreign corporation authorized to do business or acquire and hold title to real estate in Illinois, a partnership authorized to do business or acquire and hold title to real estate in Illinois, or other entity recognized as a person and authorized to do business or acquire title to real estate under the laws of the State of Illinois.

Dated: 8/30/10

Signature: *Robert C. Loh*
Grantor or Agent

SUBSCRIBED AND SWORN TO BEFORE ME BY THE SAID Robert C. Loh THIS 30th DAY OF September, 2010.



NOTARY PUBLIC Rachel Minnici

The grantee or his agent affirms that, to the best of his knowledge, the name of the grantee shown on the deed or assignment of beneficial interest in a land trust is either a natural person, an Illinois corporation or foreign corporation authorized to do business or acquire and hold title to real estate in Illinois, a partnership authorized to do business or acquire and hold title to real estate in Illinois, or other entity recognized as a person and authorized to do business or acquire title to real estate under the laws of the State of Illinois.

Dated: 8/30/10

Signature: *Robert C. Loh*
Grantee or Agent

SUBSCRIBED AND SWORN TO BEFORE ME BY THE SAID Robert C. Loh THIS 30th DAY OF September, 2010.



NOTARY PUBLIC Rachel Minnici

Note: Any person who knowingly submits a false statement concerning the identity of a grantee shall be guilty of a Class C misdemeanor for the first offense and of a Class A misdemeanor for subsequent offenses.

[Attach to deed or ABI to be recorded in Cook County, Illinois, if exempt under the provisions of Section 4 of the Illinois Real Estate Transfer Act.]