

# UNOFFICIAL COPY

**PREPARED BY:**

Thomas J. Tartaglia  
7819 W. Lawrence  
Norridge, IL 60706



1028547040

**MAIL TAX BILL TO:**

Jennifer Nakoff  
7700 West North Avenue, Unit 3E,  
Elmwood Park, IL 60707

Doc#: 1028547040 Fee: \$40.00  
Eugene "Gene" Moore RHSP Fee: \$10.00  
Cook County Recorder of Deeds  
Date: 10/12/2010 02:49 PM Pg: 1 of 3

**MAIL RECORDED DEED TO:**

Robert Latta Esq.  
2220 W. North Avenue  
Chicago, IL 60627

10BAM17916

**WARRANTY DEED - LIMITED LIABILITY COMPANY TO INDIVIDUAL**

(Illinois)

THE GRANTOR(S) Park Place on North Avenue LLC, an Illinois Limited Liability Company, created and existing under and by virtue of the laws of the State of Illinois and duly authorized to transact business in the State of Illinois, for and in consideration of TEN & 00/100 DOLLARS, and other good and valuable consideration, in hand paid, and pursuant to authority given by the Member(s) of said Limited Liability Company, party of the first part, CONVEYS and WARRANT(S) to Jennifer L. Nakoff, an unmarried person of 3464 N. Clark, #3R, Chicago, Illinois 60647, party of the second part, the following described Real Estate, situated in the County of COOK, in the State of Illinois, to wit:

SEE ATTACHED LEGAL DESCRIPTION

THIS IS NOT HOMESTEAD PROPERTY.

Permanent Tax Number: 12-36-327-036-1010

Commonly known as: 7700 West North Avenue, Unit 3E, Parking Space 10 and Storage Unit 10 Elmwood Park, IL 60707

In Witness Whereof, said party of the first part has caused its name to be signed to these presents by its Authorized Member or Manager 17 day of September, 2010.



Village of Elmwood Park  
Real Estate Transfer Stamp

1150.00

9/10  
JS

By:

Joseph M. Andriacchi

Joseph M. Andriacchi, Authorized Member or Manager

STATE OF ILLINOIS

)

) SS

COUNTY OF COOK

)

I, the undersigned, a Notary Public in and for the County and State aforesaid, DO HEREBY CERTIFY that Joseph M. Andriacchi, personally known to me to be the Authorized Member or Manager of, an Illinois Limited Liability Company, and personally known to me to be the same person whose name is subscribed to the forgoing instrument, appeared before me this day in person and acknowledged that as such Authorized Member or Manager, he/she signed and delivered the said instrument pursuant to authority given by the Members of said Limited Liability Company, as the free and voluntary act of the Authorized Member or Manager, and as

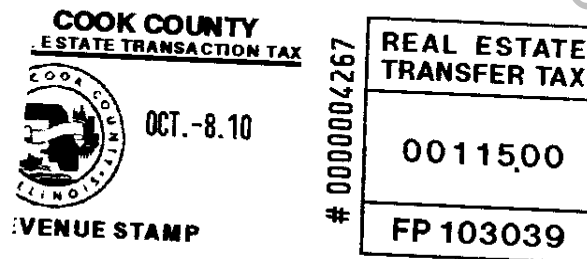

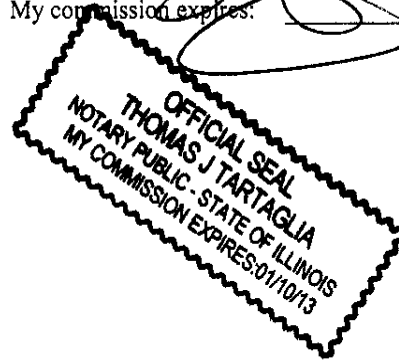
# UNOFFICIAL COPY

the free and voluntary act and deed of said Limited Liability Company, for the uses and purposes therein set forth.

Given under my hand and notarial seal, this 17 Day of September 20 10

\_\_\_\_\_  
Notary Public  
My commission expires: \_\_\_\_\_

Exempt under the provisions of paragraph \_\_\_\_\_



# UNOFFICIAL COPY

Fidelity National Title Insurance Company

Commitment Number: 10BAR17916

## EXHIBIT A PROPERTY DESCRIPTION

The land referred to in this Commitment is described as follows:

### PARCEL 1: RESIDENTIAL

Unit 3E, Parking Space No. 10 and Storage Space 10, both limited common elements, in The Park Place on North Avenue Condominium, as delineated on a survey of the following described real estate: Lots 21, 22, 23 and 24 in Mills and Sons' First Addition to Greenfield, being a subdivision of the South 191 feet of the East 1/2 of the Southwest 1/4 of Section 36, Township 40 North, Range 12, East of the Third Principal Meridian, in Cook County, Illinois, including balcony air rights described as follows: Beginning at the Southeast corner of the Building (said Building corner being 3.01 feet North and 2.75 feet West of the Southwest corner of Lot 21 (as shown on page 1 of the Park Place on North Avenue Condominiums); thence North along the East face of the Building 29.5 feet; thence West 22.75 feet to a starting point; thence South 6.0 feet; thence West 15.3 feet; thence North 2.5 feet; thence West 25.4 feet; thence South 2.5 feet; thence West 15.3 feet; thence North 6.0 feet; thence East 13.5 feet; thence South 3.5 feet; thence East 29.0 feet; thence North 3.5 feet; thence East 13.5 feet to a starting point all between the elevations of 112.95 feet and 152.90 feet.

Except that part of said Lots beginning at the Southeast corner of the Building (said Building corner being 3.01 feet North and 2.75 feet West of the Southeast corner of Lot 21, as shown on page 1 on the plat of of the Park Place on North Avenue Condominiums); thence North along the East face of the Building 29.5 feet; thence West 36.25 feet; thence South 3.5 feet; thence West 29.0 feet; thence North 3.5 feet; thence West 36.25 feet; thence South 29.5 feet; thence East 46.0 feet; thence North 16.8 feet; thence East 9.5 feet; thence South 16.8 feet; thence East 46.0 feet to the point of beginning;

Which survey is attached as Exhibit "D" to the Declaration of Condominium recorded November 30, 2007 as Document Number 0733403126, together with its undivided percentage interest in the common elements, in Cook County, Illinois.

### FOR INFORMATIONAL PURPOSES ONLY:

Common Address: 7700 West North Avenue,, Unit 3E, Elmwood Park, IL 60707  
PIN: 12-36-327-036-1010