

UNOFFICIAL COPY



Recording Requested and Prepared By:
T.D. Service Company
1820 E. First St., Suite 300
Santa Ana, CA 92705
JOHNNY TRAN

Doc#: 1029122026 Fee: \$38.00
Eugene "Gene" Moore RHP Fee: \$10.00
Cook County Recorder of Deeds
Date: 10/18/2010 09:26 AM Pg: 1 of 2


And When Recorded Mail To:
T.D. Service Company
1820 E. First St., Suite 300
Santa Ana, CA 92705

Customer#: 681 Service#: 3578048RL1
Loan#: 7810378351



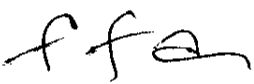
SATISFACTION OF MORTGAGE


KNOW ALL MEN BY THESE PRESENTS: that the undersigned, holder of a certain mortgage, whose parties, dates and recording information are below, does hereby acknowledge that it has received full payment and satisfaction of the same. Accordingly, the County Recorder is hereby authorized and directed to discharge the same upon the record of said mortgage. Original Mortgagor: PAUL F. BENDERSKY AND CHRISTY J. SEDIVY-BENDERSKY, HUSBAND AND WIFE Original Mortgagee: MAIN STREET MORTGAGE, INC. Mortgage Dated: JANUARY 12, 2004 Recorded on: JANUARY 27, 2004 as Instrument No. 0402719107 in Book No. --- at Page No. --- Property Address: 1738 NORTH 78TH AVENUE, ELMWOOD PARK IL 60707-0000 County of COOK, State of ILLINOIS PIN# 12-36-316-013-0000 Legal Description: See Attached Exhibit IN WITNESS WHEREOF, THE UNDERSIGNED, BY THE OFFICER DULY AUTHORIZED, HAS DULY EXECUTED THE FOREGOING INSTRUMENT ON SEPTEMBER 30, 2010 U.S. BANK NA

By: 
Julie A. Yates, Vice President

State of CALIFORNIA }
County of ORANGE } ss.

On SEPTEMBER 30, 2010, before me, Laurence F. Lim, a Notary Public, personally appeared Julie A. Yates, who proved to me on the basis of satisfactory evidence to be the person(s) whose name(s) is/are subscribed to the within instrument and acknowledged to me that he/she/they executed the same in his/her/their authorized capacity(ies) and that by his/her/their signature(s) on the instrument the person(s), or the entity upon behalf of which the person(s) acted, executed the instrument. I certify under PENALTY OF PERJURY under the laws of the State of California that the foregoing paragraph is true and correct. Witness my hand and official seal.


(Notary Name): Laurence F. Lim



S
P
N
M
S
S
INT

UNOFFICIAL COPY

EXHIBIT "A"

LOT 8 IN NORTH OF RIVER FOREST WOODED HOMESITES, A SUBDIVISION OF THAT PART OF THE WEST 1/2 OF THE SOUTHWEST 1/4 OF SECTION 36, TOWNSHIP 40 NORTH, RANGE 12, EAST OF THE THIRD PRINCIPAL MERIDIAN, DESCRIBED AS FOLLOWS: COMMENCING AT A POINT IN THE WEST LINE OF SAID SOUTHWEST 1/4 799.25 FEET NORTH OF THE SOUTHWEST CORNER THEREOF, RUNNING THENCE EAST 1329.8 FEET ON A LINE PARALLEL WITH THE SOUTH LINE OF SAID SECTION, TO THE EAST LINE OF THE WEST 1/2 OF THE SOUTHWEST 1/4, THENCE NORTH 798.71 FEET ALONG SAID EAST LINE; THENCE WESTERLY 1329.83 FEET, TO A POINT IN SAID WEST LINE, 798.71 FEET NORTH OF THE PLACE OF BEGINNING, MEASURED ALONG THE SAID WEST LINE, THENCE SOUTH ALONG SAID WEST LINE, TO THE PLACE OF BEGINNING, IN COOK COUNTY, ILLINOIS.

PARCEL ID NUMBER: 12-36-316-013-0000 :

COMMONLY KNOWN AS: 1738 NORTH 78TH AVENUE
ELMWOOD PARK, IL 60707 ;

Property of Cook County Clerk's Office