

UNOFFICIAL COPY

RELEASE OF MORTGAGE OR TRUST DEED
(ILLINOIS)



Doc#: 1029139073 Fee: \$42.25
Eugene "Gene" Moore RHSP Fee: \$10.00
Cook County Recorder of Deeds
Date: 10/18/2010 02:12 PM Pg: 1 of 3

**FOR THE PROTECTION
OF THE OWNER, THIS
RELEASE SHALL BE
FILED WITH THE
RECORDER OF DEEDS
OR THE REGISTRAR OF
TITLE IN WHOSE
OFFICE THE
MORTGAGE OR DEED
OF TRUST WAS FILED.**

TCF National Bank _____
of the county of Cook and State Illinois, DO HEREBY CERTIFY that a certain mortgage dated the 25 th
 day April, 2009, made by ARMANDO CALDERON AND MARIA
CALDERON, MARRIED
to TCF National Bank _____
and recorded as document No. 0912008158 Book _____ Page _____
in the office of COUNTY RECORDER of COOK county in the State of Illinois is,
with the note accompany it, fully paid, satisfied, released and discharged.

Legal Description of premises:
SEE ATTACHED

S Y
P 3
S N
M Y
SC Y
E N
INT CE

UNOFFICIAL COPY

Legal Description Continued:

Permanent Real Estate Index Number(s): 1919150450000


Address(es) of premises: 6824 W 65TH ST. UNIT 6, CHICAGO IL 60638

Witness _____ hand _____ and seal _____ this 4 th _____ day of
August _____ 20 10 .

JR 92-173-0004010



Kim Daddario
Officer



Marlene Koller
Officer


STATE OF MINNESOTA}

ss.

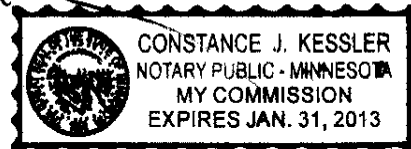
COUNTY OF RAMSEY}

I, Constance J. Kessler, notary public in and for the said county, in the state aforesaid, DO HEREBY CERTIFY that Kim Daddario, Officer and Marlene Koller, Officer personally known to me to be the same persons whose names subscribed to the foregoing instrument, appeared before me this day in person, and acknowledged that they signed, sealed and delivered the said instrument as above fee and voluntary act, for the uses and purposes therein set forth.

Given under my hand and official seal, this 4 th _____ day of August, 2010



Notary Public



This instrument was prepared by TCF National Bank. 101 E 5th St, Suite 101 St Paul MN 55101

UNOFFICIAL COPY

5. THE LAND REFERRED TO IN THIS COMMITMENT IS DESCRIBED AS FOLLOWS:

PARCEL 1; THE NORTH 25.39 FEET, AS MEASURED ALONG THE WEST LINE OF THE WEST 66.29 FEET, AS MEASURED ON THE NORTH LINE OF THE FOLLOWING PARCEL; THE WEST 137.67 FEET OF THE EAST 276.17 FEET, AS MEASURED ON THE NORTH LINE, OF THE SOUTH Vx OF THE FOLLOWING DESCRIBED TRACT; LOTS 1 TO 11 IN BLOCK 36, TOGETHER WITH THE VACATED NORTH- SOUTH ALLEY LYING WEST OF AND ADJACENT TO LOTS 1 TO 10, AND EAST OF ADJACENT TO LOT 11, ALL IN SAID BLOCK 36 IN FREDERICK H. BARTLETT'S CHICAGO HIGHLANDS, IN THE NORTHEAST 1A OF SECTION 19, TOWNSHIP 38 NORTH, RANGE 13, EAST OF THE THIRD PRINCIPAL MERIDIAN ACCORDING TO THE PLAT THEREOF RECORDED SEPTEMBER 21, 1921, AS DOCUMENT NUMBER 7263149, IN COOK COUNTY, ILLINOIS.

PARCEL 2: EASEMENT FOR INGRESS & EGRESS FOR THE BENEFIT OF PARCEL 1 AS SET FORTH IN THE DECLARATION OF COVENANTS, CONDITIONS, EASEMENTS AND RESTRICTIONS FOR GLENCOE ESTATES TOWNHOME ASSOCIATION RECORDED MAY 26, 2006 AS DOCUMENT 0614646116 AND AS AMENDED.

Property of Cook County Clerk's Office