

# UNOFFICIAL COPY

Mail Recorded Document To:

Bridgeview Bank Group  
4753 N. Broadway  
Chicago, Illinois 60640



Doc#: 1029939064 Fee: \$38.00  
Eugene "Gene" Moore  
Cook County Recorder of Deeds  
Date: 10/26/2010 11:38 AM Pg: 1 of 2

Prepared By:

John C. Lwensparger  
4753 N. Broadway  
Chicago, IL 60640

(The \_\_\_\_\_ nly)

## FACSIMILE ASSIGNMENT OF BENEFICIAL INTEREST

DATE: Sept. 14, 2010





FOR VALUE RECEIVED, the assignor(s) hereby sell, assign, transfer, and set over unto assignee(s), all of the assignor's rights, power, privileges, and beneficial interest in and to that certain Trust Agreement dated the 14th day of March, 1983 and known as BRIDGEVIEW BANK GROUP (Formerly known as Bridgeview Bank and Trust), Trust Number 1-1213 including all interest in the property held subject to said Trust Agreement.

The real property constituting the corpus of the Land Trust is located in the municipality (ies) of Bridgeview in the county(ies) of Cook, State of Illinois.

\_\_\_\_\_ Exempt under the provisions of paragraph \_\_\_\_\_, Section \_\_\_\_\_, Land Trust Recordation and Transfer Tax Act.

Not Exempt -- Affix Transfer Tax Stamps Below

John C. Lwensparger  
Beneficiary / Representative



# UNOFFICIAL COPY

## Legal Description and Property Address

That part of Lot "D" in Superior Court Commissioners partition of the Northeast 1/4 of Section 36, Township 38 North, Range 12, East of the Third Principal Meridian, described as follows: Beginning at the intersection of the South line of said Lot "D" and the Westerly line of South Harlem Avenue as widened (Plat of said widening being recorded in the Recorder's Office of Cook County, Illinois as Document 18158720); thence West along the South line of said Lot "D", a distance of 164 feet to a point 214 feet West of the East line of said Section 36; thence North parallel with the East line of said Section 36, a distance of 147.50 feet; thence East parallel with the said South line of said Lot "D", a distance of 152.32 feet to an intersection with the Westerly line of South Harlem Avenue as widened; thence South along the Westerly line of South Harlem Avenue as widened to the point of beginning, in Cook County, Illinois

PIN # 13-36-205-061-0000

Property address: 7940 S. Harlem, Bridgeview, IL 60455

ALSO: 13-36-205-015, 024 # 025

Property of Cook County Clerk's Office