

# UNOFFICIAL COPY

## TRUSTEES DEED (Illinois)

Mail to:  
Regina A. Lenz-Allard  
1841 South Calumet Avenue, Unit 2107  
Chicago, IL 60616

Name & address of taxpayer:  
Regina A. Lenz-Allard  
1841 South Calumet Avenue, Unit 2107  
Chicago, IL 60616



Doc#: 1031649105 Fee: \$44.00  
Eugene "Gene" Moore RHSP Fee: \$10.00  
Cook County Recorder of Deeds  
Date: 11/12/2010 01:23 PM Pg: 1 of 5

THE GRANTOR(S) Peter Lenz and Regina A. Lenz-Allard, as successor Trustees of the Lisa A. Lenz Trust Agreement dated October 10, 1974 for and in consideration of TEN and NO/100ths DOLLARS and other good and valuable considerations in hand paid.

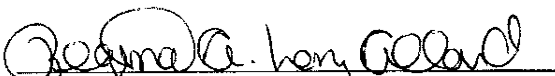
CONVEY AND QUIT CLAIM to Regina A. Lenz, at 1841 South Calumet Avenue, Unit 2107, GU-70T, Chicago, IL 60616, all interest in the following described real estate situated in the County of Cook, in the State of Illinois, to wit:


See Attached Legal

hereby releasing and waiving all rights under and by virtue of the Homestead Exemption Laws of the State of Illinois. To have and to hold in fee simple forever.

This deed is executed by the party of the first part, as Trustee, as aforesaid, pursuant to and in the exercise of the power and authority granted to and vested in it by the terms of said Deed or Deeds in Trust and the provisions of said Trust Agreement above mentioned, and of every other power and authority thereunto enabling, SUBJECT, HOWEVER, to: the liens of all trust deeds and/or mortgages upon said real estate, if any, of record in said county; all unpaid general taxes and special assessments and other liens and claims of any kind; pending litigation, if any, affecting the said real estate; building liens; building, liquor and other restrictions of record, if any; party walls, party wall rights and party wall agreements, if any; Zoning and Building Laws and Ordinances; mechanic's lien claims, if any; easements of record, if any; and rights and claims of parties in possession; and to those additional items, if any, listed on the reverse side hereof which are hereby incorporated by reference herein.

Permanent index number(s) 17-22-310-015-1172 & 17-22-310-015-1264  
Property address: 1841 South Calumet Avenue, Unit 2107, GU-70T, Chicago, IL 60616  
DATED this 25 day of October, 2010.

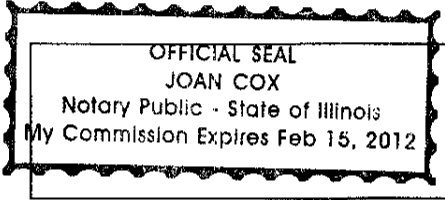
  
Regina A. Lenz-Allard, Trustee

  
Peter Lenz, Trustee

# UNOFFICIAL COPY

## TRUSTEES DEED (Illinois)

State of Illinois, County of Cook ss. I, the undersigned, a Notary Public in and for said County, in the State aforesaid, DO HEREBY CERTIFY that Regina A. Lenz-Allard and Peter Lenz



personally known to me to be the same person(s) whose name(s) is/are subscribed to the foregoing instrument, appeared before me this day in person, and the person(s) acknowledged that the person(s) signed, sealed and delivered the instrument as their free and voluntary act, for the uses and purposes therein set forth.

Given under my hand and official seal this 25 day of October, 2010.

Commission expires 2/15/2012 Joan Cox

COUNTY- ILLINOIS TRANSFER STAMPS

EXEMPT UNDER PROVISIONS OF PARAGRAPH E 35ILCS 200/31-45, PROPERTY TAX CODE.

DATE: ~~August~~ October 25, 2010

Buyer, Seller, or Representative: Regina A. Lenz-Allard  
Regina A. Lenz-Allard

Recorder's Office Box No.

NAME AND ADDRESS OF PREPARER:

Blake A. Rosenberg  
Attorney at Law  
2900 Ogden Avenue  
Lisle, Illinois 60532

Property Tax Cook County Clerk's Office

# UNOFFICIAL COPY

## PARCEL 1:

UNIT 2107 AND GU-70 TOGETHER WITH AN UNDIVIDED PERCENTAGE INTEREST OF THE COMMON ELEMENTS IN THE MUSEUM PARK PLACE CONDOMINIUM, AS DELINEATED ON THE SURVEY OF THAT PART OF THE FOLLOWING DESCRIBED TRACT, SAID TRACT BEING COMPRISED OF THE HEREINAFTER DESCRIBED PARCELS C, C-1 AND THREE ALL TAKEN TOGETHER, ALL IN FRACTIONAL SECTION 22, TOWNSHIP 39 NORTH, RANGE 14, EAST OF THE THIRD PRINCIPAL MERIDIAN, SAID PARCELS MORE PARTICULARLY DESCRIBED AS FOLLOWS:

## PARCEL C

THAT PART OF THE LANDS OF THE ILLINOIS CENTRAL RAILROAD COMPANY IN FRACTIONAL SECTION 22, TOWNSHIP 39 NORTH, RANGE 14, EAST OF THE THIRD PRINCIPAL MERIDIAN, BOUNDED AND DESCRIBED AS FOLLOWS: COMMENCING ON THE WESTERLY RIGHT OF WAY LINE OF SAID RAILROAD, AT THE INTERSECTION OF SAID LINE WITH THE NORTHERLY LINE OF 23RD STREET VIADUCT, SAID NORTHERLY LINE BEING 60 FEET (MEASURED PERPENDICULARLY) NORTHERLY OF AND PARALLEL WITH THE CENTERLINE OF THE EXISTING STRUCTURE; THENCE NORTH 16 DEGREES 37 MINUTES 38 SECONDS WEST ALONG SAID WESTERLY RIGHT OF WAY LINE, A DISTANCE OF 1500.00 FEET TO THE POINT OF BEGINNING FOR THAT PART HEREINAFTER DESCRIBED; THENCE NORTH 73 DEGREES 22 MINUTES 22 SECONDS EAST, PARALLEL WITH SAID NORTHERLY LINE OF THE 23RD STREET VIADUCT, A DISTANCE OF 151.02; THENCE NORTHWESTERLY ALONG THE ARC OF A CIRCLE, CONVEX TO THE EASTERLY, WITH A RADIUS OF 5738.60 FEET, THE CHORD OF SAID ARC HAVING A BEARING OF NORTH 17 DEGREES 59 MINUTES 18 SECONDS WEST, A DISTANCE OF 240.13 FEET; THENCE NORTH 19 DEGREES 11 MINUTES 14 SECONDS WEST ALONG A STRAIGHT LINE, TANGENT TO LAST DESCRIBED ARC OF A CIRCLE, A DISTANCE OF 595.75 FEET TO A POINT OF CURVE; THENCE NORTHWESTERLY ALONG THE ARC OF A CIRCLE, CONVEX TO THE EASTERLY, TANGENT TO THE LAST DESCRIBED STRAIGHT LINE, WITH A RADIUS OF 1928.20 FEET, THE CHORD OF SAID ARC HAVING A BEARING OF NORTH 20 DEGREES 44 MINUTES 30 SECONDS WEST, A DISTANCE OF 104.63 FEET TO THE EASTWARD EXTENSION OF THE NORTH LINE OF EAST 18TH STREET; THENCE SOUTH 89 DEGREES 59 MINUTES 21 SECONDS WEST ALONG SAID EASTWARD EXTENSION, A DISTANCE OF 117.47 FEET TO SAID WESTERLY RIGHT OF WAY LINE OF RAILROAD; THENCE SOUTH 16 DEGREES 42 MINUTES 49 SECONDS EAST ALONG SAID WESTERLY RIGHT OF WAY LINE, A DISTANCE OF 908.58 FEET TO THE NORTH LINE OF E. 20TH STREET; THENCE SOUTH 16 DEGREES 37 MINUTES 38 SECONDS EAST CONTINUING ALONG SAID WESTERLY RIGHT OF WAY LINE, A DISTANCE OF 64.46 FEET TO THE POINT OF BEGINNING, IN COOK COUNTY, ILLINOIS;

ALSO,

## PARCEL C-1

THE SOUTH 55 FEET OF THAT PART OF LOT 1 LYING EAST OF CALUMET AVENUE, IN BLOCK 5 IN WILLIAM JONES ADDITION TO CHICAGO; THE NORTH 9 FEET OF THE SOUTH 64 FEET OF LOT 1 LYING EAST OF CALUMET AVENUE IN BLOCK 5 IN WILLIAM JONES ADDITION TO CHICAGO; THE NORTH 55 FEET OF LOT 1 LYING EAST OF CALUMET AVENUE IN BLOCK 5 IN WILLIAM JONES ADDITION TO CHICAGO; ALL THOSE PARTS OF LOTS 51, 52 AND 53 IN BLOCK 10 IN ASSESSOR'S DIVISION OF THE SOUTHWEST FRACTIONAL QUARTER OF SECTION 22, TOWNSHIP 39 NORTH, RANGE 14, EAST OF THE THIRD PRINCIPAL MERIDIAN, LYING WEST OF THE WEST LINE OF THE RIGHT OF WAY OF THE ILLINOIS CENTRAL RAILROAD AND EAST OF CALUMET AVENUE AS NOW LAID OUT AND MARKED ON THE PLAT OF MEEKER'S ADDITION TO CHICAGO, ILLINOIS, AS LOT "AA", IN COOK COUNTY, ILLINOIS, AND DESCRIBED AS FOLLOWS, TO WIT:

AN UNDIVIDED HALF OF ALL THAT PORTION OF THE ABOVE DESCRIBED PREMISES, LYING EAST OF THE NORTH 68 FEET OF LOT 6 IN CLARKE'S SUBDIVISION OF LOTS 51, AND 52 AND OTHER PROPERTY IN SAID BLOCK 10 INCLUDED BETWEEN 2 LINES RUNNING EAST AND WEST AND FORMED BY THE PROLONGING EASTWARDLY THE NORTH AND SOUTH LINES OF ORIGINAL LOTS 51 AND 52 IN; ALSO, ALL THAT PORTION OF THE REMAINDER OF THE PREMISES IN QUESTION FALLING WITHIN LOT 6 AND TO THE SOUTH 62 FEET OF SAID LOT 52; AND UNDIVIDED HALF OF THOSE PARTS OF LOTS 51, 52, AND 53 IN BLOCK 10 IS ASSESSOR'S DIVISION OF THE SOUTHWEST FRACTIONAL QUARTER OF SECTION 22, TOWNSHIP 39 NORTH, RANGE 14, EAST OF THE THIRD PRINCIPAL MERIDIAN, LYING

# UNOFFICIAL COPY

WEST OF THE WEST LINE OF THE RIGHT OF WAY OF THE ILLINOIS CENTRAL RAILROAD AND EAST OF THE EAST LINE OF CALUMET AVENUE, AS NOW LAID OUT AND MARKED ON THE PLAT OF MEEKER'S ADDITION TO CHICAGO, AS LOT "AA", DESCRIBED AS ALL THAT PORTION LYING EAST OF THE NORTH 68 FEET OF LOT 6, IN CLARKE'S SUBDIVISION OF LOTS 51 AND 56 AND THE NORTH 55 FEET OF LOTS 52 AND 55 OF SAID BLOCK 10 INCLUDED BETWEEN 2 LINES RUNNING EAST AND WEST AND FORMED BY PROLONGING EASTWARDLY THE NORTH AND SOUTH LINE OF SAID ORIGINAL LOTS 51 AND 55; IN COOK COUNTY, ILLINOIS;

ALSO,

## PARCEL THREE

LOT 14 IN CULVER AND OTHERS SUBDIVISION OF LOTS 2 AND 3 IN BLOCK 5 IN JONES ADDITION TO CHICAGO WITH LOTS 2 IN BLOCK 11 AND 3 AND 4 IN BLOCK 12 IN ASSESSOR'S DIVISION IN THE SOUTHWEST FRACTIONAL 1/4 OF SECTION 22, TOWNSHIP 39 NORTH, RANGE 14, EAST OF THE THIRD PRINCIPAL MERIDIAN, IN COOK COUNTY, ILLINOIS;

THAT PART OF THE AFORESAID TRACT BEING MORE PARTICULARLY DESCRIBED AS FOLLOWS: COMMENCING AT THE POINT OF INTERSECTION OF THE EASTWARD EXTENSION OF THE NORTH LINE OF EAST 18TH STREET WITH THE WESTERLY RIGHT OF WAY LINE OF THE ILLINOIS CENTRAL RAILROAD COMPANY, AFORESAID; THENCE SOUTH 16°42'49" EAST, ALONG SAID WESTERLY RIGHT OF WAY LINE, 215.27 FEET TO THE NORTH LINE OF MEEKER'S ADDITION TO CHICAGO, AFORESAID; THENCE SOUTH 89°58'39" WEST, ALONG SAID NORTH LINE, 2.09 FEET TO THE EASTERLY LINE OF SOUTH CALUMET AVENUE; THENCE SOUTH 16°42'49" EAST, ALONG THE EASTERLY LINE OF SOUTH CALUMET AVENUE, 7.95 FEET TO THE POINT OF BEGINNING; THENCE SOUTH 16°42'49" EAST, ALONG THE EASTERLY LINE OF SOUTH CALUMET AVENUE, 218.34 FEET; THENCE SOUTHERLY ALONG THE EASTERLY LINE OF SOUTH CALUMET AVENUE, 57.16 FEET BEING THE ARC OF A CIRCLE, CONVEX TO THE EAST, HAVING A RADIUS OF 195.00 FEET AND WHOSE CHORD BEARS SOUTH 08°18'59" EAST A DISTANCE OF 56.95 FEET; THENCE SOUTH 00°04'52" WEST, ALONG THE EASTERLY LINE OF SOUTH CALUMET AVENUE, 37.56 FEET; THENCE SOUTH 89°55'08" EAST, 17.06 FEET; THENCE NORTH 73°16'26" EAST, 142.00 FEET TO THE EASTERLY LINE OF SAID TRACT; THENCE NORTH 19°11'14" WEST, ALONG THE EASTERLY LINE OF SAID TRACT, 315.86 FEET; THENCE SOUTH 73°16'26" WEST, 125.53 FEET TO THE POINT OF BEGINNING;

WHICH SURVEY IS ATTACHED TO THE DECLARATION OF CONDOMINIUM RECORDED AS DOCUMENT NUMBER 0623316047, TOGETHER WITH AN UNDIVIDED PERCENTAGE INTEREST IN THE COMMON ELEMENTS, IN COOK COUNTY, ILLINOIS.

## PARCEL 2:

THE EXCLUSIVE RIGHT TO USE STORAGE SPACE S-172, A LIMITED COMMON ELEMENT AS DELINEATED ON THE SURVEY ATTACHED TO THE DECLARATION AFORESAID RECORDED AS DOCUMENT 0623316047.

P.I.N. 17-22-310-015-1172  
17-22-310-015-1264

Property Commonly Known As:

1841 SOUTH CALUMET AVENUE, UNIT 2107, GU-70T  
CHICAGO, IL 60616

# UNOFFICIAL COPY

## STATEMENT BY GRANTOR AND GRANTEE

The grantor or his agent affirms that, to the best of his knowledge, the name of the grantee shown on the deed or assignment of beneficial interest in a land trust is either a natural person, an Illinois corporation or foreign corporation authorized to do business or acquire and hold title to real estate in Illinois, a partnership authorized to do business or acquire and hold title to real estate in Illinois, or other entity recognized as a person and authorized to do business or acquire title to real estate under the laws of the State of Illinois.

Dated October 25, 2010

Signature: Regina A. Lenz-Allard  
Regina A. Lenz-Allard

Subscribed and sworn before me by  
This 25 day of October,  
2010.

Joan Cox  
Notary Public




The grantee or his agent affirms and verifies that, to the best of his knowledge, the name of the grantee shown on the deed or assignment of beneficial interest in a land trust is either a natural person, an Illinois corporation or foreign corporation authorized to do business or acquire and hold title to real estate in Illinois, a partnership authorized to do business or acquire and hold title to real estate in Illinois, or other entity recognized as a person and authorized to do business or acquire title to real estate under the laws of the State of Illinois.

Dated October 25, 2010

Signature: Regina A. Lenz-Allard  
Regina A. Lenz-

Allard  
Subscribed and sworn before me by  
This 25 day of October,  
2010.

Joan Cox  
Notary Public



NOTE: Any person who knowingly submits a false statement concerning the identity of a grantee shall be guilty of a Class C misdemeanor for the first offense and of a Class A misdemeanor for subsequent offenses.

(Attach to deed or ABI to be recorded in Cook County, Illinois, of exempt under the provisions of Section 4 of the Illinois Real Estate Transfer Tax Act.)