

# UNOFFICIAL COPY

SATISFACTION OR RELEASE OF  
COMMERCIAL REAL ESTATE BROKER LIEN  
(ILLINOIS)

FOR THE PROTECTION OF THE  
OWNER, THIS RELEASE SHALL  
BE FILED WITH THE RECORDER  
OF DEEDS IN WHOSE OFFICE  
THE CLAIM FOR LIEN WAS  
FILED.



1032747144

Doc#: 1032747144 Fee: \$50.00  
Eugene "Gene" Moore RHSP Fee:\$10.00  
Cook County Recorder of Deeds  
Date: 11/23/2010 10:55 AM Pg: 1 of 8

STATE OF ILLINOIS )  
   ) SS  
COUNTY OF COOK )

Pursuant to and in compliance with the  
Illinois statute relating to mechanics'  
liens, and for valuable consideration,  
receipt whereof is hereby  
acknowledged, the undersigned,

**PARTNERS REAL ESTATE (DBA PRUDENTIAL PARTNERS R.E.)**, with an address at 19624 Governors  
Highway, Flossmoor, Illinois 60422, does hereby acknowledge satisfaction or release of the claim for lien  
against **W.H. COOPER/MUHAMMED GHETH**, recorded November 16, 2005, as Document 0532006130  
in Cook County, Illinois on the following described property, to wit:


**SEE LEGAL DESCRIPTION ON SCHEDULE A ATTACHED**

Permanent Tax Index No.:         **SEE PERMANENT TAX INDEX NUMBERS ON SCHEDULE B ATTACHED**

Address(es) of Real Estate: 3300 West Chicago and 816 North Spaulding, Chicago, Illinois

IN WITNESS WHEREOF, the undersigned has signed this instrument this 18th day of November, 2010.

**PARTNERS REAL ESTATE (DBA PRUDENTIAL PARTNERS R.E.)**

By  \_\_\_\_\_  
Its Attorney


**VERIFICATION**


State of Illinois, County of Cook ) ss.         DIRK VAN BEEK, being first duly sworn on oath, states that he is the Attorney for  
**PARTNERS REAL ESTATE (DBA PRUDENTIAL PARTNERS R.E.)**, that he is authorized to  
sign this Verification to the foregoing Satisfaction or Release of Mechanics Lien, that he has read  
same, and that the statements contained therein are true.

  
DIRK VAN BEEK

SUBSCRIBED and SWORN to before me this 18th day of November, 2010.

Commission expires: June 13, 2011

  
Notary Public



PREPARED BY AND MAIL TO: Dirk Van Beek, 7220 West 194th Street, Tinley Park, Illinois 60487

**UNOFFICIAL COPY**

CHICAGO TITLE INSURANCE COMPANY

OWNER'S POLICY (2006)

SCHEDULE A (CONTINUED)

POLICY NUMBER: 1401-008498171-D2

## 5. THE LAND REFERRED TO IN THIS POLICY IS DESCRIBED AS FOLLOWS:

## PARCEL 1:

LOTS 5 THROUGH 42, ALL IN "CHRISTIANA", BEING A SUBDIVISION OF THE EAST 1/2 OF LOT 5 IN THE SUPERIOR COURT PARTITION OF THE EAST 1/2 OF SECTION 2, TOWNSHIP 39 NORTH, RANGE 13, EAST OF THE THIRD PRINCIPAL MERIDIAN, AS RECORDED APRIL 7, 1882 AS DOCUMENT NUMBER 1640592, IN COOK COUNTY, ILLINOIS.

## PARCEL 2:

THAT PART OF LOTS 12, 13, 14, 15 AND 16 OF N. T. WRIGHT'S SUBDIVISION OF LOT 4 OF THE SUPERIOR COURT PARTITION OF THE EAST 1/2 OF SECTION 2, TOWNSHIP 39 NORTH, RANGE 13 EAST OF THE THIRD PRINCIPAL MERIDIAN, AS RECORDED OCTOBER 9, 1892 AS DOCUMENT NUMBER 61043, BOUNDED AND DESCRIBED AS FOLLOWS, TO WIT:

COMMENCING AT THE SOUTHEAST CORNER OF LOT 16 AND RUNNING THENCE NORTH ALONG THE WEST LINE OF NORTH SPAULDING AVENUE, 24 FEET AND 8 3/4 INCHES MORE OR LESS, TO THE SOUTHWESTERLY LINE OF A STRIP OF LAND CONVEYED TO CHICAGO MILWAUKEE AND ST. PAUL RAILWAY COMPANY, BY DEED FROM ANDREW O. BUTLER AND HIS WIFE, DATED APRIL 5, 1899 AND RECORDED APRIL 5, 1899, AS DOCUMENT NUMBER 2829285; THENCE NORTHWESTERLY ALONG THE SOUTHWESTERLY LINE OF SAID STRIP OF LAND TO A POINT IN THE NORTH LINE OF LOT 12, WHICH IS 5 FEET AND 3 INCHES, MORE OR LESS, EAST OF THE NORTHWEST CORNER OF SAID LOT 12; THENCE WEST ALONG THE NORTH LINE OF LOT 12 TO THE NORTHWEST CORNER OF SAID LOT, BEING A POINT IN THE EAST LINE OF AN ALLEY; THENCE SOUTH ALONG THE EAST LINE OF SAID ALLEY TO THE SOUTHWEST CORNER OF SAID LOT 16, AFORESAID; THENCE EAST ALONG THE SOUTH LINE OF LOT 16 TO THE PLACE OF BEGINNING, IN COOK COUNTY, ILLINOIS.

## PARCEL 3:

LOTS 17 THROUGH 50 IN N. T. WRIGHT'S SUBDIVISION OF LOT 4 OF THE SUPERIOR COURT PARTITION OF THE EAST 1/2 OF SECTION 2, TOWNSHIP 39 NORTH, RANGE 13, EAST OF THE THIRD PRINCIPAL MERIDIAN, AS RECORDED OCTOBER 9, 1892 AS DOCUMENT NUMBER 61046, IN COOK COUNTY, ILLINOIS.

## PARCEL 4:

THE EAST 1/2 OF THE VACATED ALLEY LYING WEST OF AND ADJOINING THAT PART OF LOTS 12, 13, 14, 15 AND 16 IN BLOCK 3 IN N. T. WRIGHT'S SUBDIVISION OF LOT 4 OF THE SUPERIOR COURT PARTITION OF THE EAST 1/2 OF SECTION 2, TOWNSHIP 39 NORTH, RANGE 13, EAST OF THE THIRD PRINCIPAL MERIDIAN, AS RECORDED OCTOBER 9, 1892 AS DOCUMENT NUMBER 61043, BOUNDED AND DESCRIBED AS FOLLOWS, TO WIT:

COMMENCING AT THE SOUTHEAST CORNER OF LOT 16 AND RUNNING THENCE NORTH ALONG THE WEST LINE OF NORTH SPAULDING AVENUE, 24 FEET AND 8 3/4 INCHES MORE OR LESS, TO THE SOUTHWESTERLY LINE OF A STRIP OF LAND CONVEYED TO CHICAGO MILWAUKEE AND ST. PAUL RAILWAY COMPANY, BY DEED FROM ANDREW O. BUTLER AND HIS WIFE, DATED APRIL 5, 1899 AND RECORDED APRIL 5, 1899, AS DOCUMENT NUMBER 2829285; THENCE NORTHWESTERLY ALONG THE SOUTHWESTERLY LINE OF SAID STRIP OF LAND TO A POINT IN THE NORTH LINE OF LOT 12, WHICH IS 5 FEET AND 3 INCHES, MORE OR LESS, EAST OF THE NORTHWEST CORNER OF

CONTINUED ON NEXT PAGE

THIS POLICY VALID ONLY IF SCHEDULE B IS ATTACHED

**UNOFFICIAL COPY**

CHICAGO TITLE INSURANCE COMPANY

OWNER'S POLICY (2006)  
SCHEDULE A (CONTINUED)

POLICY NUMBER: 1401 - 008498171 - D2

## 5. THE LAND REFERRED TO IN THIS POLICY IS DESCRIBED AS FOLLOWS (CONTINUED):

SAID LOT 12; THENCE WEST ALONG THE NORTH LINE OF LOT 12, TO THE NORTHWEST CORNER OF SAID LOT, BEING A POINT IN THE EAST LINE OF AN ALLEY; THENCE SOUTH ALONG THE EAST LINE OF SAID ALLEY TO THE SOUTHWEST CORNER OF LOT 16, AFORESAID; THENCE EAST ALONG THE SOUTH LINE OF LOT 16 TO THE PLACE OF BEGINNING, AND ALL OF LOTS 17 THROUGH 24, BOTH INCLUSIVE, IN BLOCK 3 IN N. T. WRIGHT'S SUBDIVISION AFORESAID, IN COOK COUNTY, ILLINOIS.

## PARCEL 5:

THE WEST 1/2 OF THE VACATED ALLEY LYING EAST AND ADJOINING LOTS 5 THROUGH 16, BOTH INCLUSIVE, IN CHRISTIANA SUBDIVISION OF THE EAST 1/2 OF LOT 5 IN SUPERIOR COURT PARTITION OF THE EAST 1/2 OF SECTION 2, TOWNSHIP 39 NORTH, RANGE 13, EAST OF THE THIRD PRINCIPAL MERIDIAN, IN COOK COUNTY, ILLINOIS.

## PARCEL 6:

ALL THAT PART OF THE NORTH AND SOUTH 16 FOOT VACATED PUBLIC ALLEY LYING WEST OF AND ADJOINING THE WEST LINE OF LOTS 38 TO 45 ALL IN BLOCK 3 IN N. T. WRIGHT'S SUBDIVISION OF LOT 4 AFORESAID AND LYING EAST AND ADJOINING THE EAST LINE OF LOTS 29 TO 36, BOTH INCLUSIVE, AND SOUTH OF THE SOUTH LINE OF THE NORTH 16 FEET OF LOT 29, PROJECTED EAST 16 FEET AND LYING NORTH OF THE SOUTH LINE OF LOT 36 PROJECTED EAST 16 FEET; IN CHRISTIANA SUBDIVISION AFORESAID, IN COOK COUNTY, ILLINOIS.

## PARCEL 7:

ALL THAT PART OF THE NORTH AND SOUTH VACATED PUBLIC ALLEY LYING WESTERLY OF AND SOUTHWESTERLY OF THE WEST LINE AND THE SOUTHWESTERLY LINE RESPECTIVELY OF LOT 45 IN BLOCK 3 OF N. T. WRIGHT'S SUBDIVISION AFORESAID AND LYING EAST OF AND ADJOINING THE EAST LINE OF LOT 37 IN CHRISTIANA SUBDIVISION AFORESAID AND LYING SOUTH OF AND ADJOINING THE NORTH LINE OF LOT 37 IN CHRISTIANA SUBDIVISION AFORESAID, PROJECTED EAST 16 FEET AND LYING NORTHERLY OF AND ADJOINING A LINE DRAWN FROM THE INTERSECTION OF THE EAST LINE AND THE SOUTHEASTERLY LINE OF SAID LOT 37 IN CHRISTIANA SUBDIVISION, AFORESAID, TO THE INTERSECTION OF THE SOUTH LINE AND THE SOUTHWESTERLY LINE OF SAID LOT 45, ALL IN COOK COUNTY, ILLINOIS.

## PARCEL 8:

ALL OF THE EAST-WEST 16 FOOT VACATED PUBLIC ALLEY LYING SOUTH OF THE SOUTH LINE OF LOT 45 IN BLOCK 3 OF N. T. WRIGHT'S SUBDIVISION AFORESAID, LYING SOUTH AND SOUTHEASTERLY OF THE SOUTHEASTERLY LINE OF LOT 37 IN "CHRISTIANA", BEING A SUBDIVISION OF THE EAST 1/2 OF LOT 5 IN THE SUPERIOR COURT PARTITION, AFOREMENTIONED, AND LYING SOUTHERLY OF A LINE DRAWN FROM THE INTERSECTION OF THE SOUTH AND SOUTHWESTERLY LINES OF LOT 45 IN N. T. WRIGHT'S SUBDIVISION, AFOREMENTIONED, TO THE INTERSECTION OF THE EAST AND SOUTHEASTERLY LINES OF LOT 37 IN "CHRISTIANA" SUBDIVISION, AFOREMENTIONED, LYING NORTH OF THE NORTH LINE OF LOTS 46 TO 50, BOTH INCLUSIVE, IN BLOCK 3 IN N. T. WRIGHT'S SUBDIVISION, AFOREMENTIONED, LYING NORTHWESTERLY OF THE NORTHWESTERLY LINE OF LOT 38 IN "CHRISTIANA" SUBDIVISION, AFOREMENTIONED, AND LYING NORTH OF THE NORTH LINE OF LOTS 39 TO 42, BOTH INCLUSIVE, IN "CHRISTIANA" SUBDIVISION, AFOREMENTIONED; LYING EAST OF A LINE DRAWN FROM THE SOUTHWEST CORNER OF LOT 37 TO THE NORTHWEST CORNER OF LOT 42 IN

THIS POLICY VALID ONLY IF SCHEDULE B IS ATTACHED

**UNOFFICIAL COPY**

CHICAGO TITLE INSURANCE COMPANY

OWNER'S POLICY (2006)  
SCHEDULE A (CONTINUED)

POLICY NUMBER: 1401 - 008498171 - D2

## 5. THE LAND REFERRED TO IN THIS POLICY IS DESCRIBED AS FOLLOWS (CONTINUED):

"CHRISTIANA" SUBDIVISION, AFOREMENTIONED; LYING WEST OF A LINE DRAWN FROM THE SOUTHEAST CORNER OF LOT 45 TO THE NORTHEAST CORNER OF LOT 50 IN BLOCK 3 IN N. T. WRIGHT'S SUBDIVISION, AFOREMENTIONED, IN COOK COUNTY, ILLINOIS.

## PARCEL 9:

THE EAST 1/2 OF THE VACATED NORTH-SOUTH ALLEY LYING WEST OF AND ADJOINING LOTS 25 TO 37 IN BLOCK 3 OF N. T. WRIGHT'S SUBDIVISION OF LOT 4 OF THE SUPERIOR COURT PARTITION OF THE EAST 1/2 OF SECTION 2, TOWNSHIP 39 NORTH, RANGE 13 EAST OF THE THIRD PRINCIPAL MERIDIAN, IN COOK COUNTY, ILLINOIS, LYING SOUTH OF THE NORTH LINE OF LOT 25 EXTENDED WESTERLY AND NORTH OF THE SOUTH LINE OF LOT 37 EXTENDED WESTERLY, IN COOK COUNTY, ILLINOIS.

## PARCEL 10:

THE WEST 1/2 OF THE VACATED ALLEY LYING EAST OF AND ADJOINING LOTS 17 TO 28 AND THAT PART OF LOT 29 IN CHRISTIANA SUBDIVISION OF THE EAST 1/2 OF LOT 5 IN THE SUPERIOR COURT PARTITION OF THE EAST 1/2 OF SECTION 2, TOWNSHIP 39 NORTH, RANGE 13, EAST OF THE THIRD PRINCIPAL MERIDIAN, IN COOK COUNTY, ILLINOIS, LYING SOUTH OF THE NORTH LINE OF LOT 17 EXTENDED EASTERLY AND NORTH OF THE SOUTH LINE OF THE SOUTH 16 FEET OF LOT 29 EXTENDED EASTERLY, IN COOK COUNTY, ILLINOIS.

## PARCEL 11:

LOTS 1, 2, 3 AND 4, AND THE NORTH SOUTH 16.0 FEET ALLEY LYING EAST OF AND ADJOINING LOT 1 IN BLOCK 3 IN WILSON AND GOULD'S SUBDIVISION OF THE WEST 1/2 OF LOT 5 IN SUPERIOR COURT PARTITION OF THE EAST 1/2 OF SECTION 2, TOWNSHIP 39 NORTH, RANGE 13 EAST OF THE THIRD PRINCIPAL MERIDIAN, IN COOK COUNTY, ILLINOIS

## PARCEL 12:

LOT 70 (EXCEPT THE SOUTH 15 FEET THEREOF) AND LOTS 71 THROUGH 78 AND THE SOUTH 12.5 FEET OF LOT 79, IN "CHRISTIANA", BEING A SUBDIVISION OF THE EAST 1/2 OF LOT 5 IN THE SUPERIOR COURT PARTITION OF THE EAST 1/2 OF SECTION 2, TOWNSHIP 39 NORTH, RANGE 13 EAST OF THE THIRD PRINCIPAL MERIDIAN, AS RECORDED APRIL 7, 1882 AS DOCUMENT NUMBER 1640592 IN COOK COUNTY, ILLINOIS.

## PARCEL 13:

LOTS 60 AND 61 IN "CHRISTIANA", BEING A SUBDIVISION OF THE EAST 1/2 OF LOT 5 IN THE SUPERIOR COURT PARTITION OF THE EAST 1/2 OF SECTION 2, TOWNSHIP 39 NORTH, RANGE 13, EAST OF THE THIRD PRINCIPAL MERIDIAN, AS RECORDED APRIL 7, 1882 AS DOCUMENT NUMBER 1640592, IN COOK COUNTY, ILLINOIS.

## PARCEL 14:

LOT 52 IN "CHRISTIANA", BEING A SUBDIVISION OF THE EAST 1/2 OF LOT 5 IN THE SUPERIOR COURT PARTITION OF THE EAST 1/2 OF SECTION 2, TOWNSHIP 39 NORTH, RANGE 13, EAST OF THE THIRD PRINCIPAL MERIDIAN, AS RECORDED APRIL 7, 1882 AS DOCUMENT NUMBER 1640592, IN COOK COUNTY, ILLINOIS.

THIS POLICY VALID ONLY IF SCHEDULE B IS ATTACHED

# UNOFFICIAL COPY

CHICAGO TITLE INSURANCE COMPANY

OWNER'S POLICY (2006)  
SCHEDULE A (CONTINUED)

POLICY NUMBER: 1401-008498171-D2

5. THE LAND REFERRED TO IN THIS POLICY IS DESCRIBED AS FOLLOWS (CONTINUED):

PARCEL 15:

LOTS 1, 2 AND 3 IN BLOCK 5 OF WILSON AND GOULD'S SUBDIVISION OF THE WEST 1/2 OF LOT 5 IN SUPERIOR COURT PARTITION OF THE EAST 1/2 OF SECTION 2, TOWNSHIP 39 NORTH, RANGE 13 EAST OF THE THIRD PRINCIPAL MERIDIAN, IN COOK COUNTY, ILLINOIS.

Property of Cook County Clerk's Office

THIS POLICY VALID ONLY IF SCHEDULE B IS ATTACHED

# UNOFFICIAL COPY

## CHICAGO TITLE INSURANCE COMPANY

### OWNER'S POLICY (2006) SCHEDULE B

POLICY NUMBER: 1401-008498171-D2

#### EXCEPTIONS FROM COVERAGE

THIS POLICY DOES NOT INSURE AGAINST LOSS OR DAMAGE, THE COMPANY WILL NOT PAY COSTS, ATTORNEY'S FEES OR EXPENSES THAT ARISE BY REASON OF:

#### GENERAL EXCEPTIONS:

- (1) RIGHTS OR CLAIMS OF PARTIES IN POSSESSION NOT SHOWN BY PUBLIC RECORDS.
- (2) ANY ENCROACHMENT, ENCUMBRANCE, VIOLATION, VARIATION, OR ADVERSE CIRCUMSTANCE AFFECTING THE TITLE THAT WOULD BE DISCLOSED BY AN ACCURATE AND COMPLETE LAND SURVEY OF THE LAND.
- (3) EASEMENTS, OR CLAIMS OF EASEMENTS, NOT SHOWN BY PUBLIC RECORDS.
- (4) ANY LIEN, OR RIGHT TO A LIEN, FOR SERVICES, LABOR OR MATERIAL HERETOFORE OR HEREAFTER FURNISHED, IMPOSED BY LAW AND NOT SHOWN BY THE PUBLIC RECORDS.
- (5) TAXES OR SPECIAL ASSESSMENTS WHICH ARE NOT SHOWN AS EXISTING LIENS BY THE PUBLIC RECORDS.

AX 6. NOTE: THIS IS A PRO FORMA POLICY FURNISHED TO OR ON BEHALF OF THE PARTY TO BE INSURED. IT DOES NOT REPRESENT THE PRESENT STATE OF TITLE AND IS NOT A COMMITMENT TO INSURE THE ESTATE OR INTEREST AS SHOWN HEREIN, NOR DOES IT EVIDENCE THE WILLINGNESS OF THE COMPANY TO PROVIDE ANY AFFIRMATIVE COVERAGE SHOWN HEREIN. ANY SUCH COMMITMENT MUST BE AN EXPRESS WRITTEN UNDERTAKING ON APPROPRIATE FORMS OF THE COMPANY.

AQ 7. 1. TAXES FOR THE YEAR(S) 2008, 2009 AND 2010  
2010 TAXES ARE NOT YET DUE OR PAYABLE.

1A. NOTE: 2009 FIRST INSTALLMENT WAS DUE BY MARCH 02, 2010  
NOTE: 2009 FINAL INSTALLMENT NOT YET DUE OR PAYABLE

PERM TAX#	PCL	YEAR	1ST INST	STAT
16-02-424-012-0000	1 OF 39	2009	\$5,768.87	UNPAID
THIS TAX NUMBER AFFECTS PART OF PARCEL IN QUESTION.				
16-02-426-006-0000	2 OF 39	2009	\$984.16	UNPAID
THIS TAX NUMBER AFFECTS PART OF PARCEL IN QUESTION.]				
16-02-427-011-0000	3 OF 39	2009	\$466.75	UNPAID
THIS TAX NUMBER AFFECTS PART OF PARCEL IN QUESTION.				
16-02-427-021-0000	4 OF 39	2009	\$262.97	UNPAID
THIS TAX NUMBER AFFECTS PART OF PARCEL IN QUESTION.				
16-02-427-022-0000	5 OF 39	2009	\$262.97	UNPAID
THIS TAX NUMBER AFFECTS PART OF PARCEL IN QUESTION.				
16-02-427-029-0000	6 OF 39	2009	\$262.97	UNPAID
THIS TAX NUMBER AFFECTS PART OF PARCEL IN QUESTION.				
16-02-427-035-0000	7 OF 39	2009	\$105.16	UNPAID
THIS TAX NUMBER AFFECTS PART OF PARCEL IN QUESTION.				
16-02-427-042-0000	8 OF 39	2009	\$1,972.11	UNPAID
THIS TAX NUMBER AFFECTS PART OF PARCEL IN QUESTION.				
16-02-428-013-0000	9 OF 39	2009	\$311.50	UNPAID
THIS TAX NUMBER AFFECTS PART OF PARCEL IN QUESTION.				
16-02-428-014-0000	10 OF 39	2009	\$214.05	UNPAID



**UNOFFICIAL COPY**

CHICAGO TITLE INSURANCE COMPANY

OWNER'S POLICY (2006)

SCHEDULE B

POLICY NUMBER: 1401 - 008498171 - D2

## EXCEPTIONS FROM COVERAGE (CONTINUED)

THIS TAX NUMBER AFFECTS PART OF PARCEL IN QUESTION.

16-02-428-015-0000 11 OF 39 2009 \$214.05 UNPAID

THIS TAX NUMBER AFFECTS PART OF PARCEL IN QUESTION.

16-02-428-016-0000 12 OF 39 2009 \$214.05 UNPAID

THIS TAX NUMBER AFFECTS PART OF PARCEL IN QUESTION.

16-02-428-017-0000 13 OF 39 2009 \$214.05 UNPAID

THIS TAX NUMBER AFFECTS PART OF PARCEL IN QUESTION.

16-02-428-018-0000 14 OF 39 2009 \$214.05 UNPAID

THIS TAX NUMBER AFFECTS PART OF PARCEL IN QUESTION.

16-02-428-019-0000 15 OF 39 2009 \$214.05 UNPAID

THIS TAX NUMBER AFFECTS PART OF PARCEL IN QUESTION.

16-02-428-020-0000 16 OF 39 2009 \$214.05 UNPAID

THIS TAX NUMBER AFFECTS PART OF PARCEL IN QUESTION.

16-02-428-031-0000 17 OF 39 2009 \$720.10 UNPAID

THIS TAX NUMBER AFFECTS PART OF PARCEL IN QUESTION.

16-02-428-032-0000 18 OF 39 2009 \$213.33 UNPAID

THIS TAX NUMBER AFFECTS PART OF PARCEL IN QUESTION.

16-02-428-040-0000 19 OF 39 2009 \$258.63 UNPAID

THIS TAX NUMBER AFFECTS PART OF PARCEL IN QUESTION.

16-02-428-044-0000 20 OF 39 2009 \$112.62 UNPAID

THIS TAX NUMBER AFFECTS PART OF PARCEL IN QUESTION.

16-02-428-045-0000 21 OF 39 2009 \$154.40 UNPAID

THIS TAX NUMBER AFFECTS PART OF PARCEL IN QUESTION.

# UNOFFICIAL COPY

## CHICAGO TITLE INSURANCE COMPANY

OWNER'S POLICY (2006)

SCHEDULE B

POLICY NUMBER: 1401-008498171-D2

EXCEPTIONS FROM COVERAGE (CONTINUED)

16-02-428-046-0000 22 OF 39 2009 \$249.23 UNPAID  
THIS TAX NUMBER AFFECTS PART OF PARCEL IN QUESTION.

16-02-428-047-0000 23 OF 39 2009 \$286.15 UNPAID  
THIS TAX NUMBER AFFECTS PART OF PARCEL IN QUESTION.

16-02-428-048-0000 24 OF 39 2009 \$286.15 UNPAID  
THIS TAX NUMBER AFFECTS PART OF PARCEL IN QUESTION.

16-02-428-051-0000 25 OF 39 2009 \$800.02 UNPAID  
THIS TAX NUMBER AFFECTS PART OF PARCEL IN QUESTION.

16-02-428-054-0000 26 OF 39 2009 \$1,314.28 UNPAID  
THIS TAX NUMBER AFFECTS PART OF PARCEL IN QUESTION.

16-02-428-059-0000 27 OF 39 2009 \$358.12 UNPAID  
THIS TAX NUMBER AFFECTS PART OF PARCEL IN QUESTION.

16-02-428-060-0000 28 OF 39 2009 \$239.45 UNPAID  
THIS TAX NUMBER AFFECTS PART OF PARCEL IN QUESTION.

16-02-428-061-0000 29 OF 39 2009 \$220.43 UNPAID  
THIS TAX NUMBER AFFECTS PART OF PARCEL IN QUESTION.

16-02-428-062-0000 30 OF 39 2009 \$232.59 UNPAID  
THIS TAX NUMBER AFFECTS PART OF PARCEL IN QUESTION.

16-02-428-063-0000 31 OF 39 2009 \$422.41 UNPAID  
THIS TAX NUMBER AFFECTS PART OF PARCEL IN QUESTION.

16-02-428-064-0000 32 OF 39 2009 \$194.24 UNPAID  
THIS TAX NUMBER AFFECTS PART OF PARCEL IN QUESTION.

16-02-428-066-0000 33 OF 39 2009 \$320.00 UNPAID  
THIS TAX NUMBER AFFECTS PART OF PARCEL IN QUESTION.

16-02-428-067-0000 34 OF 39 2009 \$3,893.80 UNPAID  
THIS TAX NUMBER AFFECTS PART OF PARCEL IN QUESTION.

16-02-428-068-0000 35 OF 39 2009 \$1,991.13 UNPAID  
THIS TAX NUMBER AFFECTS PART OF PARCEL IN QUESTION.

16-02-428-072-0000 36 OF 39 2009 \$3,327.56 UNPAID  
THIS TAX NUMBER AFFECTS PART OF PARCEL IN QUESTION.

16-02-428-073-0000 37 OF 39 2009 \$1,314.28 UNPAID  
THIS TAX NUMBER AFFECTS PART OF PARCEL IN QUESTION.

16-02-428-074-0000 38 OF 39 2009 \$482.14 UNPAID  
THIS TAX NUMBER AFFECTS PART OF PARCEL IN QUESTION.

16-02-428-075-0000 39 OF 39 2009 \$222.58 UNPAID  
THIS TAX NUMBER AFFECTS PART OF PARCEL IN QUESTION.

PERM TAX# 16-02-424-012-0000 PCL 1 OF 39 YEAR 2008 VOLUME 540

2A THE GENERAL TAXES AS SHOWN BELOW

YEAR	AMOUNT
2008	\$ 10,488.86

THE FIRST ESTIMATED INSTALLMENT AMOUNTING TO \$ 5,192.34 IS UNPAID.  
THE FINAL INSTALLMENT AMOUNTING TO \$ 5,296.52 IS UNPAID.

PERM TAX# 16-02-427-011-0000 PCL 3 OF 39 YEAR 2008 VOLUME 540