

UNOFFICIAL COPY



1033022053

When Recorded Mail To:
Midland Mortgage Company
C/O NTC 2100 Alt. 19 North
Palm Harbor, FL 34683

Doc#: 1033022053 Fee: \$38.00
Eugene "Gene" Moore RHSP Fee: \$10.00
Cook County Recorder of Deeds
Date: 11/26/2010 01:40 PM Pg: 1 of 2

Loan #: 0615123598

SATISFACTION OF MORTGAGE


The undersigned certifies that it is the present owner of a mortgage made by **BETTY J WRIGHT** to MIDFIRST BANK bearing the date 06/24/2002 and recorded in the office of the Recorder or Registrar of Titles of COOK County, in the State of Illinois in Book , Page , as Document Number 0021024060.

The above described mortgage is, with the note accompanying it, fully paid, satisfied, and discharged. The recorder of said county is authorized to enter this satisfaction/discharge of record. To the property therein described as situated in the County of COOK, State of Illinois as follows, to wit:

SEE ATTACHED EXHIBIT A


Known as: 1040 BELLWOOD AVE APT C, BELLWOOD, IL 60104-2356
PIN#: 15-16-116-073-0000

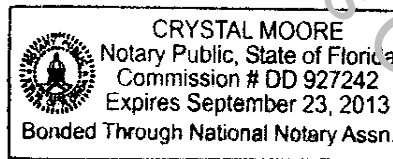
Dated: 11/02/2010
MIDFIRST BANK

By: 
DHURATA DOKO, VICE PRESIDENT

STATE OF FLORIDA
COUNTY OF PINELLAS

The foregoing instrument was acknowledged before me on 11/02/2010 by DHURATA DOKO, the VICE PRESIDENT of MIDFIRST BANK, on behalf of said corporation.


CRYSTAL MOORE
Notary Public/Commission expires: 09/23/2013



Prepared by: E. Lance/NTC, 2100 Alt. 19 North, Palm Harbor, FL 34683 (800)346-9152
FOR THE PROTECTION OF THE OWNER THIS RELEASE SHOULD BE FILED WITH THE RECORDER OR REGISTRAR OF TITLES IN WHOSE OFFICE THE MORTGAGE OR DEED OF TRUST WAS FILED.

MMFRC 12765368 _1 CJ2787136 form1/RCNIL1



12765368

S ✓
P 2
S ✓
M ✓
SC ✓
E ✓
INT AM

UNOFFICIAL COPY

[Type of Recording Jurisdiction]
 of [Name of Recording Jurisdiction]:
 THE FOLLOWING REAL PROPERTY SITUATE IN THE CIYT OF BELLWOOD, COUNTY OF COOK, STATE OF ILLINOIS. TO-WIT: PARCEL 1: THE WEST 15.75 FEET OF THE EAST 51.75 FEET OF LOTS 21 AND 22 IN BELLWOOD "L" RESUBDIVISION OF LOTS 1 TO 16 INCLUSIVE AND LOTS 18 TO 24 INCLUSIVE IN WILLIAM ZELOSKY'S HARRISON STREET "L" STATION SUBDIVISION IN THE SOUTH WEST QUARTER OF THE NORTH WEST QUARTER OF SECTION 16, TOWNSHIP 39 NORTH, RANGE 12, EAST OF THE THIRD PRINCIPAL MERIDIAN. BY FEE SIMPLE DEED FROM HELEN J. TUOHY, A SPINATER AND EDWARD G. SCHULZ AND ELEANOR M. SCHULZ, HIS WIFE AS SET FORTH IN INSTRUMENT NO. 87468119, DATED 8/14/1987 AND RECORDED 8/25/1987. COOK COUNTY RECORDS.

Parcel ID Number:
 1040 BELLWOOD AVE #C
 BELLWOOD
 ("Property Address"):

which currently has the address of
 [Street]
 [City], Illinois 60104 [Zip Code]

Property of Cook County Clerk's Office