

ORIGINAL CONTRACTOR'S CLAIM FOR LIEN
(770 ILCS 60/7)

STATE OF ILLINOIS)
COUNTY OF COOK)

The claimant, **Chicago Tank Lining Sales, Inc.**, an Illinois corporation, hereby files a claim for lien against **M.S.N. Marathon Inc., 1651 West Algonquin Road, Mount Prospect IL 60005** (hereinafter referred to as "owners"), and ALL UNKNOWN OWNERS AND NONRECORD CLAIMANTS.

That on **September 3, 2010** the owner(s) owned the following described land in the County of Cook, State of Illinois, to wit:

PIN #: 08-23-101-016-0000, see attached legal description all in Cook County, State of Illinois

Commonly known as: **1651 W. Algonquin Road Mount Prospect IL 60005**


That on **September 3, 2010** claimant made a contract with said owner(s) to inspect and recertify linings on six underground fuel storage tanks (labor and materials), for the building or improvement on said land for the sum of **\$25,935.00** and on **September 17, 2010** completed thereunder delivery of materials and/or furnishing of labor to the value of **\$25,935.00**

That said owner is entitled to credits on account as follows: **\$10,000.00**

leaving due, unpaid and owing to client, after allowing all credits, the balance of **\$15,935.00** for which, with interest, claimant claims a lien on said land and improvements.

Chicago Tank Lining Sales, Inc.


BY:


ALLAN R. POPPER of Lienguard, Inc., Agent for
Chicago Tank Lining Sales, Inc. 2409 Main St.
Evanston IL 60202

UNOFFICIAL COPY


STATE OF ILLINOIS)SS
COUNTY OF DUPAGE)

Affiant, ALLAN R. POPPER, being first duly sworn, on oath deposes and says that he is the agent of Chicago Tank Lining Sales, Inc., the claimant; that he has read the foregoing notice and claim for lien and knows the contents thereof; and that all statements therein contained are true.




ALLAN R. POPPER of Lienguard, Inc., Agent for
Chicago Tank Lining Sales, Inc. 2409 Main St.
Evanston IL 60202

Subscribed and sworn to this 1st day of December, 2010



Cheryl Schroeder, Notary Public



Prepared by: Allan R. Popper
Lienguard, Inc.
1000 Jorie Blvd. Ste. 270
Oak Brook IL 60523

Mail to: **Lienguard Inc.**
1000 Jorie Blvd. Ste. 270
Oak Brook IL 60523

CC: Harris N.A. Lender
111 W. Monroe St.
Chicago IL 60603-4095

Property of Cook County Clerk's Office

UNOFFICIAL COPY**CHICAGO TITLE INSURANCE COMPANY**

ORDER NUMBER: 1409 008372844 NSC
 STREET ADDRESS: 1651 W. ALGONQUIN ROAD
 CITY: MOUNT PROSPECT COUNTY: COOK
 TAX NUMBER: 08-23-101-016-0000

LEGAL DESCRIPTION:

THAT PART OF THE WEST 1/2 OF THE NORTHWEST 1/4 LYING SOUTH OF THE CENTER LINE OF ALGONQUIN ROAD OF SECTION 23, TOWNSHIP 41 NORTH, RANGE 11, EAST OF THE THIRD PRINCIPAL MERIDIAN, DESCRIBED AS FOLLOWS:

COMMENCING AT THE INTERSECTION OF THE WEST LINE OF THE NORTHWEST 1/4 OF SAID SECTION 23, WITH THE CENTER LINE OF ALGONQUIN ROAD; THENCE SOUTH ALONG THE WEST LINE OF SAID NORTHWEST 1/4, 257 FEET; THENCE EAST, AT RIGHT ANGLES TO THE LAST DESCRIBED LINE, 156.70 FEET, MORE OR LESS, TO A POINT ON A LINE DRAWN AT RIGHT ANGLES TO THE CENTER LINE OF ALGONQUIN ROAD THROUGH A POINT 257 FEET SOUTHEASTERLY (AS MEASURED ON SAID CENTER LINE) OF THE POINT OF BEGINNING; THENCE NORTHEASTERLY ON THE LAST DESCRIBED LINE 156.70 FEET MORE OR LESS TO CENTER LINE OF ALGONQUIN ROAD; THENCE NORTHWESTERLY ALONG THE CENTER LINE OF ALGONQUIN ROAD 257 FEET TO PLACE OF BEGINNING (EXCEPT FROM SAID PARCEL THAT PART THERETOFORE DEDICATED OR USED OR TAKEN FOR PUBLIC ROADS AND EXCEPTING THAT PART OF THE CONDEMNED IN CASE NO. 68L11511, DESCRIBED AS FOLLOWS:

BEGINNING AT THE INTERSECTION OF THE EAST LINE OF BUSSE ROAD, SAID LINE BEING 25 FEET EAST OF AND PARALLEL TO THE WEST LINE OF THE NORTHWEST 1/4 OF SAID SECTION 23 TOWNSHIP 41 NORTH, RANGE 11, EAST OF THE THIRD PRINCIPAL MERIDIAN, AND THE SOUTHWESTERLY LINE OF ALGONQUIN ROAD, SAID SOUTHWESTERLY LINE BEING 50 FEET NORMALLY DISTANT FROM THE AFORE-MENTIONED CENTER LINE OF ALGONQUIN ROAD; THENCE SOUTH ALONG SAID EAST LINE OF BUSSE ROAD, A DISTANCE OF 187.83 FEET TO A POINT ON THE SOUTH LINE OF THE ABOVE-DESCRIBED TRACT; THENCE EAST ALONG SAID SOUTH LINE, A DISTANCE OF 25 FEET TO A POINT; THENCE NORTH PARALLEL TO AND 50 FEET DISTANT FROM SAID WEST LINE OF THE NORTHWEST 1/4 OF SECTION 23, TOWNSHIP 41 NORTH, RANGE 11, A DISTANCE OF 145 FEET TO A POINT; THENCE NORTHEASTERLY ALONG A STRAIGHT LINE, A DISTANCE OF 30.60 FEET TO A POINT ON SAID SOUTHWESTERLY LINE OF ALGONQUIN ROAD, SAID POINT BEING 57 FEET SOUTHEASTERLY (AS MEASURED ALONG SAID SOUTHWESTERLY LINE OF ALGONQUIN ROAD) OF THE POINT OF BEGINNING; THENCE NORTHWESTERLY ALONG SAID SOUTHWESTERLY LINE OF ALGONQUIN ROAD, A DISTANCE OF 57 FEET TO THE POINT OF BEGINNING), IN COOK COUNTY, ILLINOIS.