

# UNOFFICIAL COPY



SATISFACTION OR RELEASE  
OF MECHANIC'S LIEN:

Doc#: 1034004127 Fee: \$59.00  
Eugene "Gene" Moore RHSP Fee: \$10.00  
Cook County Recorder of Deeds  
Date: 12/06/2010 11:28 AM Pg: 1 of 33

STATE OF ILLINOIS            }  
  }  
COUNTY OF Cook            }

8819898 AS D2 3 of 9

Pursuant to and in compliance with the Illinois Statute relating to mechanics liens, and for valuable consideration, receipt whereof is hereby acknowledged, the undersigned, does hereby acknowledge satisfaction or release of the claim against O'MALLEY CONSTRUCTION COMPANY, INC.; Thor Palmer House Retail LLC; Thor Palmer House Hotel & Shops LLC; Thor Palmer House Office LLC; Anglo Irish Bank Corporation Limited f/k/a Anglo Irish Corporation PLC; for One Thousand Six Hundred Ninety-Nine and no Tenths (\$1,699.00) Dollars, on the following described property, to wit:

- Street Address: Palmer House Hotel 17 E. Monroe Street Chicago, IL 60603:
- A/K/A: PART OF THE ATTACHED LEGAL DESCRIPTION SEE ATTACHED EXHIBIT "A" FOR LEGAL DESCRIPTION
- A/K/A: TAX # 17-15-102-012, 17-15-102-013, 17-15-102-014, 17-15-102-015, 17-15-102-016, 17-15-102-017, 17-15-102-018, 17-15-102-019, 17-15-102-020, 17-15-102-021, 17-15-102-022, 17-15-102-023

which claim for lien was filed in the office of the recorder of deeds of Cook County, Illinois, as mechanic's lien document number(s) 1000508106;

IN WITNESS WHEREOF, the undersigned has signed this instrument this November 24, 2010.

LAKWOOD CARPENTRY SERVICES, INC.

BY:   
President

Prepared By:  
LAKWOOD CARPENTRY SERVICES, INC.  
1540 Hannah Avenue  
Forest Park, IL 60130

S   7    
P   33    
S   N    
SC   Y    
INT   Y  


**FOR THE PROTECTION OF THE OWNER, THIS RELEASE SHOULD BE FILED WITH THE RECORDER OF DEEDS OR THE REGISTRAR OF TITLES IN WHOSE OFFICE THE CLAIM FOR LIEN WAS FILED.**

# UNOFFICIAL COPY


## VERIFICATION


STATE OF ILLINOIS                    )  
  )  
COUNTY OF Cook)

The affiant, Patrick Cimaglia, being first duly sworn, on oath deposes and says that he/she is President of the claimant; that he/she has read the foregoing satisfaction and release of claim and knows the contents thereof; and that all the statements therein contained are true.

  
\_\_\_\_\_  
President

Subscribed and sworn to  
before me this November 24, 2010

  
\_\_\_\_\_  
Notary Public's Signature



Property of Cook County Clerk's Office

# UNOFFICIAL COPY

## EXHIBIT "A"

### BASEMENT 2

#### RETAIL PARCEL A

UPPER LIMIT 1.15 FEET LOWER LIMIT -9.67 FEET

THAT PART OF A TRACT HEREINAFTER REFERRED TO AS THE PARCEL, SAID TRACT DESCRIBED AS FOLLOWS: PART OF BLOCK 3 IN FRACTIONAL SECTION 15 ADDITION TO CHICAGO IN SECTION 15, TOWNSHIP 39 NORTH, RANGE 14 EAST OF THE THIRD PRINCIPAL MERIDIAN, DESCRIBED AS FOLLOWS: BEGINNING AT THE INTERSECTION OF THE SOUTH LINE OF EAST MONROE STREET WITH THE PRESENT EAST LINE OF SOUTH STATE STREET (BEING A LINE 27 FEET EAST OF AND PARALLEL WITH THE WEST LINE OF SAID BLOCK 3); RUNNING THENCE WITH SAID EAST LINE OF SOUTH STATE STREET, SOUTH 00°04'03" WEST, 254 FEET 5- 7/16 INCHES, TO A POINT 210 FEET 3 INCHES NORTH OF THE NORTH FACE OF THE REPUBLIC BUILDING, SAID POINT BEING 144.75 FEET NORTH OF THE SOUTH LINE OF LOT 10 IN BLOCK 3 AS MEASURED ON THE WEST LINE OF PREMISES IN QUESTION; THENCE NORTH 89°32'49" EAST ALONG A ESTABLISHED BY AGREEMENT BETWEEN BERTHA HONORE' PALMER AND ANDREA C. HONORE', TRUSTEES OF THE ESTATE OF POTTER PALMER' DECEASED, ETHELBERG W. PEEK, LOUIS FRAZIN AND ABRAHAM M. OPENHEIM, DATED JANUARY 23, 1907, RECORDED IN THE RECORDER'S OFFICE IN COOK COUNTY, ILLINOIS, IN BOOK 19104, PAGE 86 AS DOCUMENT 8030340, SAID LINE INTERSECTING THE WEST LINE OF THE 12 FOOT ALLEY RUNNING NORTH AND SOUTH THROUGH THE SOUTH PART OF SAID BLOCK 3 AT A POINT 144.52 FEET NORTH OF THE SOUTH LINE OF LOT 10 IN BLOCK 3, 159 FEET 10 ½ INCHES MORE OR LESS, TO A POINT 6 FEET EAST OF THE WEST LINE OF LOT 8 IN SAID BLOCK 3 AND IN THE EAST LINE OF THE 12 FOOT ALLEY RUNNING NORTH AND SOUTH THROUGH THE SOUTH PART OF SAID BLOCK 3; THENCE SOUTH 00°01'23" WEST WITH THE EAST LINE OF SAID ALLEY, 9 FEET 8-7/8 INCHES TO A POINT 22 FEET 3-5/8 INCHES SOUTH OF THE NORTH LINE OF SAID LOT 8; THENCE NORTH 89°35'37" EAST PARALLEL WITH AND 22 FEET 3-5/8 INCHES SOUTH OF THE NORTH LINE OF SAID LOT 8, BEING THE NORTH LINE OF AN 18 FOOT ALLEY, 174 FEET 10-5/8 INCHES TO THE PRESENT WEST LINE OF SOUTH WABASH AVENUE; THENCE NORTH 00°00'27" EAST WITH SAID WEST LINE OF SOUTH WABASH AVENUE, 163.04 FEET; THENCE NORTH 89°59'33" WEST, 85.20 FEET; THENCE NORTH 00°00'27" EAST, 100.12 FEET TO THE PRESENT SOUTH LINE OF EAST MONROE STREET; THENCE SOUTH 99°42'31" WEST WITH SAID SOUTH LINE 249.17 FEET TO THE PLACE OF BEGINNING OF SAID TRACT; SAID PARCEL THAT LIES WITHIN SAID TRACT LYING BELOW THE HORIZONTAL PLANE HAVING AN ELEVATION OF 1.15 FEET CHICAGO CITY DATUM AND LYING ABOVE THE HORIZONTAL PLANE HAVING AN ELEVATION OF -9.67 FEET CHICAGO CITY DATUM AND LYING WITHIN THE HORIZONTAL BOUNDARY OF SAID PARCEL PROJECTED VERTICALLY, DESCRIBED AS FOLLOWS: COMMENCING AT THE NORTHWEST CORNER OF SAID TRACT, THENCE SOUTH 00°04'03" WEST ALONG THE WEST LINE OF SAID TRACT, 136.85 FEET TO THE POINT OF BEGINNING: THENCE NORTH 90°00'00" EAST, 34.33 FEET; THENCE SOUTH 00°00'00" EAST, 18.19 FEET; THENCE NORTH 90°00'00" WEST, 34.35 FEET TO THE WEST LINE OF SAID TRACT; THENCE NORTH 00°04'03" EAST ALONG SAID WEST LINE, 18.19 FEET TO THE POINT OF BEGINNING, IN SAID COOK COUNTY, ILLINOIS.

### BASEMENT 2

#### RETAIL PARCEL B

# UNOFFICIAL COPY

UPPER LIMIT 1.15 FEET LOWER LIMIT -9.67 FEET

THAT PART OF A TRACT HEREINAFTER REFERRED TO AS THE PARCEL, SAID TRACT DESCRIBED AS FOLLOWS: PART OF BLOCK 3 IN FRACTIONAL SECTION 15 ADDITION TO CHICAGO IN SECTION 15, TOWNSHIP 39 NORTH, RANGE 14 EAST OF THE THIRD PRINCIPAL MERIDIAN, DESCRIBED AS FOLLOWS: BEGINNING AT THE INTERSECTION OF THE SOUTH LINE OF EAST MONROE STREET WITH THE PRESENT EAST LINE OF SOUTH STATE STREET (BEING A LINE 27 FEET EAST OF AND PARALLEL WITH THE WEST LINE OF SAID BLOCK 3); RUNNING THENCE WITH SAID EAST LINE OF SOUTH STATE STREET, SOUTH  $00^{\circ}04'03''$  WEST, 254 FEET  $5\text{-}7/16$  INCHES, TO A POINT 210 FEET 3 INCHES NORTH OF THE NORTH FACE OF THE REPUBLIC BUILDING, SAID POINT BEING 144.75 FEET NORTH OF THE SOUTH LINE OF LOT 10 IN BLOCK 3 AS MEASURED ON THE WEST LINE OF PREMISES IN QUESTION; THENCE NORTH  $89^{\circ}32'49''$  EAST ALONG A ESTABLISHED BY AGREEMENT BETWEEN BERTHA HONORE' PALMER AND ANDREA C. HONORE', TRUSTEES OF THE ESTATE OF POTTER PALMER' DECEASED, ETHELBERT W. PEEK, LOUIS FRAZIN AND ABRAHAM M. OPENHEIM, DATED JANUARY 23, 1907, RECORDED IN THE RECORDER'S OFFICE IN COOK COUNTY, ILLINOIS, IN BOOK 19104, PAGE 86 AS DOCUMENT 8030340, SAID LINE INTERSECTING THE WEST LINE OF THE 12 FOOT ALLEY RUNNING NORTH AND SOUTH THROUGH THE SOUTH PART OF SAID BLOCK 3 AT A POINT 144.52 FEET NORTH OF THE SOUTH LINE OF LOT 10 IN BLOCK 3, 159 FEET  $10\text{ }1/2$  INCHES MORE OR LESS, TO A POINT 6 FEET EAST OF THE WEST LINE OF LOT 8 IN SAID BLOCK 3 AND IN THE EAST LINE OF THE 12 FOOT ALLEY RUNNING NORTH AND SOUTH THROUGH THE SOUTH PART OF SAID BLOCK 3; THENCE SOUTH  $00^{\circ}01'23''$  WEST WITH THE EAST LINE OF SAID ALLEY, 9 FEET  $8\text{-}7/8$  INCHES TO A POINT 22 FEET  $3\text{-}5/8$  INCHES SOUTH OF THE NORTH LINE OF SAID LOT 8; THENCE NORTH  $89^{\circ}35'37''$  EAST PARALLEL WITH AND 22 FEET  $3\text{-}5/8$  INCHES SOUTH OF THE NORTH LINE OF SAID LOT 8, BEING THE NORTH LINE OF AN 18 FOOT ALLEY, 174 FEET  $10\text{-}5/8$  INCHES TO THE PRESENT WEST LINE OF SOUTH WABASH AVENUE; THENCE NORTH  $00^{\circ}00'27''$  EAST WITH SAID WEST LINE OF SOUTH WABASH AVENUE, 163.04 FEET; THENCE NORTH  $89^{\circ}59'33''$  WEST, 85.20 FEET; THENCE NORTH  $00^{\circ}00'27''$  EAST, 100.12 FEET TO THE PRESENT SOUTH LINE OF EAST MONROE STREET; THENCE SOUTH  $89^{\circ}42'31''$  WEST WITH SAID SOUTH LINE 249.17 FEET TO THE PLACE OF BEGINNING OF SAID TRACT; SAID PARCEL THAT LIES WITHIN SAID TRACT LYING BELOW THE HORIZONTAL PLANE HAVING AN ELEVATION OF 1.15 FEET CHICAGO CITY DATUM AND LYING ABOVE THE HORIZONTAL PLANE HAVING AN ELEVATION OF -9.67 FEET CHICAGO CITY DATUM AND LYING WITHIN THE HORIZONTAL BOUNDARY OF SAID PARCEL PROJECTED VERTICALLY, DESCRIBED AS FOLLOWS: COMMENCING AT THE NORTHWEST CORNER OF SAID TRACT, THENCE SOUTH  $00^{\circ}04'03''$  WEST ALONG THE WEST LINE OF SAID TRACT, 128.41 FEET; THENCE SOUTH  $89^{\circ}55'57''$  EAST 91.25 FEET TO THE POINT OF BEGINNING; THENCE NORTH  $90^{\circ}00'00''$  EAST, 7.27 FEET; THENCE SOUTH  $00^{\circ}00'00''$  EAST, 17.11 FEET; THENCE NORTH  $90^{\circ}00'00''$  WEST, 7.27 FEET TO THE; THENCE NORTH  $00^{\circ}00'00''$  EAST 17.11 FEET TO THE POINT OF BEGINNING, IN SAID COOK COUNTY, ILLINOIS.

BASEMENT 1

RETAIL PARCEL C

UPPER LIMIT 14.68 FEET LOWER LIMIT 1.15 FEET

# UNOFFICIAL COPY

THAT PART OF A TRACT HEREINAFTER REFERRED TO AS THE PARCEL, SAID TRACT DESCRIBED AS FOLLOWS: PART OF BLOCK 3 IN FRACTIONAL SECTION 15 ADDITION TO CHICAGO IN SECTION 15, TOWNSHIP 39 NORTH, RANGE 14 EAST OF THE THIRD PRINCIPAL MERIDIAN, DESCRIBED AS FOLLOWS: BEGINNING AT THE INTERSECTION OF THE SOUTH LINE OF EAST MONROE STREET WITH THE PRESENT EAST LINE OF SOUTH STATE STREET (BEING A LINE 27 FEET EAST OF AND PARALLEL WITH THE WEST LINE OF SAID BLOCK 3); RUNNING THENCE WITH SAID EAST LINE OF SOUTH STATE STREET, SOUTH  $00^{\circ}04'03''$  WEST, 254 FEET  $5\text{-}7/16$  INCHES, TO A POINT 210 FEET 3 INCHES NORTH OF THE NORTH FACE OF THE REPUBLIC BUILDING, SAID POINT BEING 144.75 FEET NORTH OF THE SOUTH LINE OF LOT 10 IN BLOCK 3 AS MEASURED ON THE WEST LINE OF PREMISES IN QUESTION; THENCE NORTH  $89^{\circ}32'49''$  EAST ALONG A ESTABLISHED BY AGREEMENT BETWEEN BERTHA HONORE' PALMER AND ANDREA C. HONORE', TRUSTEES OF THE ESTATE OF POTTER PALMER' DECEASED, ETHELBERG W. PEEK, LOUIS FRAZIN AND ABRAHAM M. OPENHEIM, DATED JANUARY 23, 1907, RECORDED IN THE RECORDER'S OFFICE IN COOK COUNTY, ILLINOIS, IN BOOK 19104, PAGE 88 AS DOCUMENT 8030340, SAID LINE INTERSECTING THE WEST LINE OF THE 12 FOOT ALLEY RUNNING NORTH AND SOUTH THROUGH THE SOUTH PART OF SAID BLOCK 3 AT A POINT 144.52 FEET NORTH OF THE SOUTH LINE OF LOT 10 IN BLOCK 3, 159 FEET  $10\text{ }1/2$  INCHES MORE OR LESS, TO A POINT 6 FEET EAST OF THE WEST LINE OF LOT 8 IN SAID BLOCK 3 AND IN THE EAST LINE OF THE 12 FOOT ALLEY RUNNING NORTH AND SOUTH THROUGH THE SOUTH PART OF SAID BLOCK 3; THENCE SOUTH  $00^{\circ}01'23''$  WEST WITH THE EAST LINE OF SAID ALLEY, 9 FEET  $8\text{-}7/8$  INCHES TO A POINT 22 FEET  $3\text{-}5/8$  INCHES SOUTH OF THE NORTH LINE OF SAID LOT 8; THENCE NORTH  $89^{\circ}35'37''$  EAST PARALLEL WITH AND 22 FEET  $3\text{-}5/8$  INCHES SOUTH OF THE NORTH LINE OF SAID LOT 8, BEING THE NORTH LINE OF AN 18 FOOT ALLEY, 174 FEET  $10\text{-}5/8$  INCHES TO THE PRESENT WEST LINE OF SOUTH WABASH AVENUE; THENCE NORTH  $00^{\circ}00'27''$  EAST WITH SAID WEST LINE OF SOUTH WABASH AVENUE, 163.04 FEET; THENCE NORTH  $89^{\circ}59'33''$  WEST, 85.20 FEET; THENCE NORTH  $00^{\circ}00'27''$  EAST, 100.12 FEET TO THE PRESENT SOUTH LINE OF EAST MONROE STREET; THENCE SOUTH  $89^{\circ}42'31''$  WEST WITH SAID SOUTH LINE, 249.17 FEET TO THE PLACE OF BEGINNING OF SAID TRACT; SAID PARCEL THAT LIES WITHIN SAID TRACT, LYING ABOVE THE HORIZONTAL PLANE HAVING AN ELEVATION OF 1.15 FEET AND BELOW THE HORIZONTAL PLANE HAVING AN ELEVATION OF 14.68 FEET CHICAGO CITY DATUM AND LYING WITHIN THE HORIZONTAL BOUNDARY OF SAID PARCEL PROJECTED VERTICALLY, DESCRIBED AS FOLLOWS: BEGINNING AT THE NORTHWEST CORNER OF SAID TRACT, THENCE SOUTH  $00^{\circ}04'03''$  WEST ALONG THE WEST LINE OF SAID TRACT, 254.51 FEET TO THE SOUTHWEST CORNER OF SAID TRACT; THENCE NORTH  $89^{\circ}32'49''$  EAST ALONG THE SOUTH LINE OF SAID TRACT, 94.92 FEET; THENCE NORTH  $00^{\circ}04'03''$  EAST, 18.54 FEET; THENCE SOUTH  $89^{\circ}55'57''$  EAST, 22.98 FEET; THENCE NORTH  $00^{\circ}04'03''$  EAST, 9.36 FEET; THENCE NORTH  $89^{\circ}55'57''$  WEST, 23.08 FEET; THENCE NORTH  $00^{\circ}04'03''$  EAST, 8.78 FEET; THENCE SOUTH  $89^{\circ}55'57''$  EAST, 7.31 FEET; THENCE NORTH  $00^{\circ}04'03''$  EAST, 18.50 FEET; THENCE SOUTH  $89^{\circ}55'57''$  EAST, 33.90 FEET; THENCE NORTH  $00^{\circ}04'03''$  EAST, 7.27 FEET; THENCE SOUTH  $89^{\circ}55'57''$  EAST, 99.58 FEET; THENCE NORTH  $45^{\circ}03'50''$  EAST, 6.82 FEET; THENCE NORTH  $00^{\circ}03'50''$  EAST, 8.91 FEET; THENCE SOUTH  $89^{\circ}56'10''$  EAST, 7.88 FEET; THENCE SOUTH  $00^{\circ}03'50''$  WEST, 11.68 FEET; THENCE SOUTH  $44^{\circ}56'10''$  EAST, 12.20 FEET; THENCE SOUTH  $00^{\circ}03'50''$  WEST, 1.87 FEET; THENCE SOUTH  $89^{\circ}55'57''$  EAST, 42.35 FEET; THENCE



## UNOFFICIAL COPY

SOUTH 00°04'03" WEST, 18.44 FEET; THENCE SOUTH 89°55'57" EAST, 35.34 FEET TO THE EAST LINE OF SAID TRACT; THENCE NORTH 00°00'27" EAST, ALONG SAID EAST LINE 119.61 FEET; THENCE SOUTH 89°59'33" WEST, 85.20 FEET; THENCE NORTH 00°00'27" EAST, 100.12 FEET TO THE NORTH LINE OF SAID TRACT; THENCE SOUTH 89°42'31" WEST ALONG THE NORTH LINE OF SAID TRACT, 249.17 FEET TO THE POINT BEGINNING, (EXCEPT THAT PART DESCRIBED AS FOLLOWS: COMMENCING AT THE SOUTHWEST CORNER OF SAID TRACT, THENCE NORTH 00°04'03" WEST ALONG THE WEST LINE OF SAID TRACT, 89.81 FEET, THENCE SOUTH 89°55'57" EAST, 110.73 FEET TO THE POINT OF BEGINNING: THENCE NORTH 00°03'51" EAST, 9.08 FEET; THENCE SOUTH 89°56'10" EAST, 3.91 FEET; THENCE SOUTH 00°03'51" WEST, 9.08 FEET; THENCE NORTH 89°36'06" WEST, 3.91 FEET TO THE POINT OF BEGINNING, ALSO EXCEPT THAT PART COMMENCING AT THE NORTHWEST CORNER OF SAID TRACT, THENCE NORTH 89°42'31" EAST ALONG THE NORTH LINE OF SAID TRACT, 97.90 FEET, THENCE SOUTH 00°17'29" EAST, 39.99 FEET TO THE POINT OF BEGINNING, THENCE SOUTH 89°56'10" EAST, 12.16 FEET; THENCE SOUTH 00°03'50" WEST, 5.91 FEET; THENCE SOUTH 89°56'10" EAST, 2.75 FEET; THENCE SOUTH 00°03'50" WEST, 4.15 FEET; THENCE NORTH 89°56'10" WEST, 2.75 FEET; THENCE SOUTH 00°03'50" WEST, 11.16 FEET; THENCE NORTH 89°56'10" WEST, 9.31 FEET; THENCE NORTH 00°03'50" EAST, 9.40 FEET; THENCE NORTH 89°56'10" WEST, 4.68 FEET; THENCE NORTH 00°03'50" EAST, 7.03 FEET; THENCE SOUTH 89°56'10" EAST, 1.83 FEET; THENCE NORTH 00°03'50" EAST, 4.79 FEET TO THE POINT OF BEGINNING, ALSO EXCEPT THAT PART DESCRIBED AS FOLLOWS: COMMENCING AT THE NORTHWEST CORNER OF SAID TRACT, THENCE NORTH 89°42'31" EAST ALONG THE NORTH LINE OF SAID TRACT, 151.73 FEET, THENCE SOUTH 00°17'29" EAST, 54.82 FEET TO THE POINT OF BEGINNING, THENCE SOUTH 89°56'10" EAST, 5.67 FEET; THENCE SOUTH 00°03'50" WEST, 21.12 FEET; THENCE SOUTH 89°56'10" EAST, 11.99 FEET; THENCE SOUTH 00°03'50" WEST, 6.81 FEET; THENCE NORTH 89°56'10" WEST, 17.36 FEET; THENCE NORTH 00°03'50" EAST, 27.93 FEET TO THE POINT OF BEGINNING, ALSO EXCEPT THAT PART DESCRIBED AS FOLLOWS: COMMENCING AT THE NORTHWEST CORNER OF SAID TRACT, THENCE NORTH 89°42'31" EAST ALONG THE NORTH LINE OF SAID TRACT, 190.01 FEET, THENCE SOUTH 00°17'29" EAST, 75.94 FEET TO THE POINT OF BEGINNING, THENCE SOUTH 89°56'10" EAST, 10.96 FEET; THENCE SOUTH 00°03'50" WEST, 8.38 FEET; THENCE NORTH 81°01'51" WEST, 11.10 FEET; THENCE NORTH 00°03'50" EAST, 6.66 FEET TO THE POINT OF BEGINNING, ALSO EXCEPT THAT PART DESCRIBED AS FOLLOWS: COMMENCING AT THE NORTHWEST CORNER OF SAID TRACT, THENCE NORTH 89°42'31" EAST ALONG THE NORTH LINE OF SAID TRACT, 249.17 FEET, THENCE SOUTH 00°00'27" WEST, 20.40 FEET TO THE POINT OF BEGINNING, THENCE SOUTH 00°00'27" EAST, 12.27 FEET; THENCE NORTH 89°59'53" WEST, 10.54 FEET; THENCE NORTH 00°03'50" EAST, 12.77 FEET; THENCE SOUTH 89°59'33" EAST, 10.53 FEET TO THE POINT OF BEGINNING, ALSO EXCEPT THAT PART DESCRIBED AS FOLLOWS: COMMENCING AT THE NORTHWEST CORNER OF SAID TRACT, THENCE NORTH 89°42'31" EAST ALONG THE NORTH LINE OF SAID TRACT, 232.49 FEET, THENCE SOUTH 00°17'29" EAST, 78.15 FEET TO THE POINT OF BEGINNING, THENCE SOUTH 00°03'50" WEST, 4.19 FEET; THENCE NORTH 89°56'10" WEST, 1.18 FEET; THENCE SOUTH 00°03'50" WEST, 21.16 FEET; THENCE NORTH 89°56'10" WEST, 2.71 FEET; THENCE SOUTH 00°03'50" WEST, 1.06 FEET; THENCE NORTH 89°56'10" WEST, 4.38 FEET; THENCE NORTH 00°03'50" EAST, 1.06 FEET; THENCE NORTH 89°56'10" WEST, 6.08 FEET; THENCE

# UNOFFICIAL COPY

NORTH 00°03'50" EAST, 10.33 FEET; THENCE SOUTH 89°56'10" EAST, 3.78 FEET; THENCE NORTH 00°03'50" EAST, 13.85 FEET; THENCE SOUTH 89°56'10" EAST, 3.70 FEET; THENCE NORTH 00°03'50" EAST, 1.17 FEET; THENCE SOUTH 89°56'10" EAST, 6.87 FEET TO THE POINT OF BEGINNING, ALSO EXCEPT THAT PART DESCRIBED AS FOLLOWS: COMMENCING AT THE SOUTHEAST CORNER OF SAID TRACT, THENCE NORTH 00°00'27" EAST ALONG THE EAST LINE OF SAID TRACT, 163.04 FEET; THENCE NORTH 89°59'33" WEST, 74.48 FEET; THENCE SOUTH 00°00'27" WEST, 16.03 FEET TO THE POINT OF BEGINNING; THENCE SOUTH 89°56'10" EAST, 4.09 FEET; THENCE SOUTH 00°03'50" WEST, 5.39 FEET; THENCE NORTH 89°56'10" WEST, 4.09 FEET; THENCE NORTH 00°03'50" EAST, 5.39 FEET TO THE POINT OF BEGINNING), IN SAID COOK COUNTY, ILLINOIS.

## STREET LEVEL

### RETAIL PARCEL D

UPPER LIMIT 26.12 FEET LOWER LIMIT 14.68 FEET

THAT PART OF A TRACT HEREINAFTER REFERRED TO AS THE PARCEL, SAID TRACT DESCRIBED AS FOLLOWS: PART OF BLOCK 3 IN FRACTIONAL SECTION 15 ADDITION TO CHICAGO IN SECTION 15, TOWNSHIP 39 NORTH, RANGE 14 EAST OF THE THIRD PRINCIPAL MERIDIAN, DESCRIBED AS FOLLOWS: BEGINNING AT THE INTERSECTION OF THE SOUTH LINE OF EAST MONROE STREET WITH THE PRESENT EAST LINE OF SOUTH STATE STREET (BEING A LINE 27 FEET EAST OF AND PARALLEL WITH THE WEST LINE OF SAID BLOCK 3); RUNNING THENCE WITH SAID EAST LINE OF SOUTH STATE STREET, SOUTH 00°04'03" WEST, 254 FEET 5- 7/16 INCHES, TO A POINT 210 FEET 3 INCHES NORTH OF THE NORTH FACE OF THE REPUBLIC BUILDING, SAID POINT BEING 144.75 FEET NORTH OF THE SOUTH LINE OF LOT 10 IN BLOCK 3 AS MEASURED ON THE WEST LINE OF PREMISES IN QUESTION; THENCE NORTH 89°32'48" EAST ALONG A ESTABLISHED BY AGREEMENT BETWEEN BERTHA HONORE' PALMER AND ANDREA C. HONORE', TRUSTEES OF THE ESTATE OF POTTER PALMER' DECEASED, ETHELBERT W. PEEK, LOUIS FRAZIN AND ABRAHAM M. OPENHEIM, DATED JANUARY 23, 1907, RECORDED IN THE RECORDER'S OFFICE IN COOK COUNTY, ILLINOIS, IN BOOK 19104, PAGE 86 AS DOCUMENT 8030340, SAID LINE INTERSECTING THE WEST LINE OF THE 12 FOOT ALLEY RUNNING NORTH AND SOUTH THROUGH THE SOUTH PART OF SAID BLOCK 3 AT A POINT 144.52 FEET NORTH OF THE SOUTH LINE OF LOT 10 IN BLOCK 3, 159 FEET 10 1/2 INCHES MORE OR LESS, TO A POINT 6 FEET EAST OF THE WEST LINE OF LOT 8 IN SAID BLOCK 3 AND IN THE EAST LINE OF THE 12 FOOT ALLEY RUNNING NORTH AND SOUTH THROUGH THE SOUTH PART OF SAID BLOCK 3; THENCE SOUTH 00°01'23" WEST WITH THE EAST LINE OF SAID ALLEY, 9 FEET 8-7/8 INCHES TO A POINT 22 FEET 3-5/8 INCHES SOUTH OF THE NORTH LINE OF SAID LOT 8; THENCE NORTH 89°35'37" EAST PARALLEL WITH AND 22 FEET 3-5/8 INCHES SOUTH OF THE NORTH LINE OF SAID LOT 8, BEING THE NORTH LINE OF AN 18 FOOT ALLEY, 174 FEET 10-5/8 INCHES TO THE PRESENT WEST LINE OF SOUTH WABASH AVENUE; THENCE NORTH 00°00'27" EAST WITH SAID WEST LINE OF SOUTH WABASH AVENUE, 163.04 FEET; THENCE NORTH 89°59'33" WEST, 85.20 FEET; THENCE NORTH 00°00'27" EAST, 100.12 FEET TO THE PRESENT SOUTH LINE OF EAST MONROE STREET; THENCE SOUTH 89°42'31" WEST WITH SAID SOUTH LINE, 249.17 FEET TO THE PLACE OF BEGINNING OF SAID TRACT; SAID PARCEL THAT LIES WITHIN SAID TRACT, LYING ABOVE THE HORIZONTAL PLANE HAVING AN ELEVATION OF 14.68 FEET AND BELOW THE HORIZONTAL PLANE HAVING AN ELEVATION OF 26.12 FEET CHICAGO CITY

# UNOFFICIAL COPY

DATUM AND LYING WITHIN THE HORIZONTAL BOUNDARY OF SAID PARCEL PROJECTED VERTICALLY, DESCRIBED AS FOLLOWS: BEGINNING AT THE NORTHWEST CORNER OF SAID TRACT, THENCE NORTH 89°42'31" EAST, 152.39 FEET ALONG THE NORTH LINE OF SAID TRACT; THENCE SOUTH 00°04'07" WEST, 56.27 FEET; THENCE SOUTH 89°55'53" EAST, 3.64 FEET; THENCE SOUTH 00°04'07" WEST, 26.73 FEET; THENCE NORTH 89°55'53" WEST, 3.64 FEET; THENCE SOUTH 00°04'07" WEST, 96.12 FEET; THENCE NORTH 89°55'53" WEST, 107.73 FEET; THENCE NORTH 00°04'07" EAST, 0.75 FEET; THENCE NORTH 89°55'53" WEST, 10.74 FEET; THENCE SOUTH 00°04'07" WEST, 0.75 FEET; THENCE NORTH 89°55'53" WEST, 33.92 FEET TO THE WEST LINE OF SAID TRACT; THENCE NORTH 00°04'03" EAST ALONG SAID WEST LINE OF SAID TRACT, 22.31 FEET; THENCE SOUTH 89°55'57" EAST, 30.52 FEET; THENCE NORTH 00°04'03" EAST, 16.21 FEET; THENCE NORTH 89°55'57" WEST, 30.52 FEET TO THE WEST LINE OF SAID TRACT; THENCE NORTH 00°04'03" EAST ALONG SAID WEST LINE OF SAID TRACT, 39.65 FEET TO THE POINT OF BEGINNING, (EXCEPT THAT PART DESCRIBED AS FOLLOWS COMMENCING AT THE NORTHWEST CORNER OF SAID TRACT, THENCE NORTH 89°42'31" EAST ALONG THE NORTH LINE OF SAID TRACT, 100.76 FEET, THENCE SOUTH 00°17'29" EAST, 40.24 FEET TO THE POINT OF BEGINNING, THENCE NORTH 90°00'00" EAST, 11.10 FEET; THENCE SOUTH 00°00'00" WEST, 23.42 FEET; THENCE SOUTH 90°00'00" WEST, 11.10 FEET; THENCE NORTH 00°00'00" EAST, 23.42 FEET TO THE POINT OF BEGINNING, ALSO EXCEPT THAT PART DESCRIBED AS FOLLOWS: COMMENCING AT THE NORTHWEST CORNER OF SAID TRACT, THENCE SOUTH 00°04'03" WEST, 118.97 FEET; THENCE SOUTH 89°55'57" EAST, 100.70 FEET; TO THE POINT OF BEGINNING; THENCE NORTH 90°00'00" EAST, 12.50 FEET; THENCE SOUTH 00°00'00" EAST, 5.50 FEET; THENCE NORTH 90°00'00" WEST, 3.09 FEET; THENCE SOUTH 00°00'00" WEST, 10.80 FEET; THENCE NORTH 90°00'00" WEST, 9.42 FEET; THENCE NORTH 00°00'00" EAST, 16.30 FEET TO THE POINT OF BEGINNING), IN SAID COUNTY, ILLINOIS.

## STREET LEVEL

### RETAIL PARCEL E

UPPER LIMIT 26.12 FEET LOWER LIMIT 14.68 FEET

THAT PART OF A TRACT HEREINAFTER REFERRED TO AS THE PARCEL, SAID TRACT DESCRIBED AS FOLLOWS: PART OF BLOCK 3 IN FRACTIONAL SECTION 15 ADDITION TO CHICAGO IN SECTION 15, TOWNSHIP 39 NORTH RANGE 14 EAST OF THE THIRD PRINCIPAL MERIDIAN, DESCRIBED AS FOLLOWS: BEGINNING AT THE INTERSECTION OF THE SOUTH LINE OF EAST MONROE STREET WITH THE PRESENT EAST LINE OF SOUTH STATE STREET (BEING A LINE 27 FEET EAST OF AND PARALLEL WITH THE WEST LINE OF SAID BLOCK 3), RUNNING THENCE WITH SAID EAST LINE OF SOUTH STATE STREET, SOUTH 00°04'03" WEST, 254 FEET 5- 7/16 INCHES, TO A POINT 210 FEET 3 INCHES NORTH OF THE NORTH FACE OF THE REPUBLIC BUILDING, SAID POINT BEING 144.75 FEET NORTH OF THE SOUTH LINE OF LOT 10 IN BLOCK 3 AS MEASURED ON THE WEST LINE OF PREMISES IN QUESTION; THENCE NORTH 89°32'49" EAST ALONG A ESTABLISHED BY AGREEMENT BETWEEN BERTHA HONORE' PALMER AND ANDREA C. HONORE', TRUSTEES OF THE ESTATE OF POTTER PALMER' DECEASED, ETHELBERT W. PEEK, LOUIS FRAZIN AND ABRAHAM M. OPENHEIM, DATED JANUARY 23, 1907, RECORDED IN THE RECORDER'S OFFICE IN COOK COUNTY, ILLINOIS, IN BOOK 19104, PAGE 86 AS DOCUMENT 8030340, SAID LINE INTERSECTING THE WEST LINE OF THE 12 FOOT ALLEY RUNNING



**UNOFFICIAL COPY**

0634044076 Page 17 of 41

NORTH AND SOUTH THROUGH THE SOUTH PART OF SAID BLOCK 3 AT A POINT 144.52 FEET NORTH OF THE SOUTH LINE OF LOT 10 IN BLOCK 3, 159 FEET 10 1/2 INCHES MORE OR LESS, TO A POINT 6 FEET EAST OF THE WEST LINE OF LOT 8 IN SAID BLOCK 3 AND IN THE EAST LINE OF THE 12 FOOT ALLEY RUNNING NORTH AND SOUTH THROUGH THE SOUTH PART OF SAID BLOCK 3; THENCE SOUTH 00°01'23" WEST WITH THE EAST LINE OF SAID ALLEY, 9 FEET 8-7/8 INCHES TO A POINT 22 FEET 3-5/8 INCHES SOUTH OF THE NORTH LINE OF SAID LOT 8; THENCE NORTH 89°35'37" EAST PARALLEL WITH AND 22 FEET 3-5/8 INCHES SOUTH OF THE NORTH LINE OF SAID LOT 8, BEING THE NORTH LINE OF AN 18 FOOT ALLEY, 174 FEET 10-5/8 INCHES TO THE PRESENT WEST LINE OF SOUTH WABASH AVENUE; THENCE NORTH 00°00'27" EAST WITH SAID WEST LINE OF SOUTH WABASH AVENUE, 163.04 FEET; THENCE NORTH 89°59'33" WEST, 85.20 FEET; THENCE NORTH 00°00'27" EAST, 100.12 FEET TO THE PRESENT SOUTH LINE OF EAST MONROE STREET; THENCE SOUTH 89°42'31" WEST WITH SAID SOUTH LINE, 249.17 FEET TO THE PLACE OF BEGINNING OF SAID TRACT; SAID PARCEL THAT LIES WITHIN SAID TRACT, LYING ABOVE THE HORIZONTAL PLANE HAVING AN ELEVATION OF 14.68 FEET AND BELOW THE HORIZONTAL PLANE HAVING AN ELEVATION OF 26.12 FEET CHICAGO CITY DATUM AND LYING WITHIN THE HORIZONTAL BOUNDARY OF SAID PARCEL PROJECTED VERTICALLY, DESCRIBED AS FOLLOWS: COMMENCING AT THE NORTHWEST CORNER OF SAID TRACT, THENCE NORTH 89°42'31" EAST ALONG THE NORTH LINE OF SAID TRACT, 167.71 FEET; THENCE SOUTH 00°17'29" EAST, 83.14 FEET; TO THE POINT OF BEGINNING; THENCE SOUTH 89°53'12" EAST, 5.10 FEET; THENCE NORTH 00°06'48" EAST, 1.25 FEET; THENCE SOUTH 89°53'12" EAST, 11.50 FEET; THENCE SOUTH 00°06'48" WEST, 1.25 FEET; THENCE SOUTH 89°53'12" EAST, 5.72 FEET; THENCE SOUTH 00°06'48" WEST, 21.71 FEET; THENCE NORTH 89°53'12" WEST, 0.36 FEET; THENCE SOUTH 00°06'48" WEST, 36.17 FEET; THENCE SOUTH 89°53'12" EAST, 4.42 FEET; THENCE SOUTH 00°06'48" WEST, 11.61 FEET; THENCE NORTH 89°53'12" WEST, 4.97 FEET; THENCE SOUTH 00°06'48" WEST, 26.64 FEET; THENCE NORTH 89°53'12" WEST, 20.24 FEET; THENCE NORTH 00°06'48" EAST, 26.45 FEET; THENCE NORTH 89°53'12" WEST, 4.93 FEET; THENCE NORTH 00°06'48" EAST, 11.56 FEET; THENCE SOUTH 89°53'12" EAST, 3.55 FEET; THENCE NORTH 00°06'48" EAST, 4.92 FEET; THENCE SOUTH 89°53'12" EAST, 2.99 FEET; THENCE NORTH 00°06'48" EAST, 4.79 FEET; THENCE NORTH 89°53'12" WEST, 2.29 FEET; THENCE NORTH 00°06'48" EAST, 26.55 FEET; THENCE NORTH 89°53'12" WEST, 0.50 FEET; THENCE NORTH 00°06'48" EAST, 21.88 FEET TO THE POINT OF BEGINNING, IN COOK, COUNTY, ILLINOIS.

**STREET LEVEL****RETAIL PARCEL F**

UPPER LIMIT 26.12 FEET LOWER LIMIT 14.68 FEET

THAT PART OF A TRACT HEREINAFTER REFERRED TO AS THE PARCEL, SAID TRACT DESCRIBED AS FOLLOWS: PART OF BLOCK 3 IN FRACTIONAL SECTION 15 ADDITION TO CHICAGO IN SECTION 15, TOWNSHIP 39 NORTH, RANGE 14 EAST OF THE THIRD PRINCIPAL MERIDIAN, DESCRIBED AS FOLLOWS: BEGINNING AT THE INTERSECTION OF THE SOUTH LINE OF EAST MONROE STREET WITH THE PRESENT EAST LINE OF SOUTH STATE STREET (BEING A LINE 27 FEET EAST OF AND PARALLEL WITH THE WEST LINE OF SAID BLOCK 3); RUNNING THENCE WITH SAID EAST LINE OF SOUTH STATE STREET, SOUTH 00°04'03" WEST, 254 FEET 5- 7/16 INCHES, TO A POINT 210 FEET 3 INCHES

**UNOFFICIAL COPY**

NORTH OF THE NORTH FACE OF THE REPUBLIC BUILDING, SAID POINT BEING 144.75 FEET NORTH OF THE SOUTH LINE OF LOT 10 IN BLOCK 3 AS MEASURED ON THE WEST LINE OF PREMISES IN QUESTION; THENCE NORTH 89°32'49" EAST ALONG A ESTABLISHED BY AGREEMENT BETWEEN BERTHA HONORE' PALMER AND ANDREA C. HONORE', TRUSTEES OF THE ESTATE OF POTTER PALMER' DECEASED, ETHELBERT W. PEEK, LOUIS FRAZIN AND ABRAHAM M. OPENHEIM, DATED JANUARY 23, 1907, RECORDED IN THE RECORDER'S OFFICE IN COOK COUNTY, ILLINOIS, IN BOOK 19104, PAGE 86 AS DOCUMENT 8030340, SAID LINE INTERSECTING THE WEST LINE OF THE 12 FOOT ALLEY RUNNING NORTH AND SOUTH THROUGH THE SOUTH PART OF SAID BLOCK 3 AT A POINT 144.52 FEET NORTH OF THE SOUTH LINE OF LOT 10 IN BLOCK 3, 159 FEET 10 1/2 INCHES MORE OR LESS, TO A POINT 6 FEET EAST OF THE WEST LINE OF LOT 8 IN SAID BLOCK 3 AND IN THE EAST LINE OF THE 12 FOOT ALLEY RUNNING NORTH AND SOUTH THROUGH THE SOUTH PART OF SAID BLOCK 3; THENCE SOUTH 00°01'22" WEST WITH THE EAST LINE OF SAID ALLEY, 9 FEET 8-7/8 INCHES TO A POINT 22 FEET 3-5/8 INCHES SOUTH OF THE NORTH LINE OF SAID LOT 8; THENCE NORTH 89°35'37" EAST PARALLEL WITH AND 22 FEET 3-5/8 INCHES SOUTH OF THE NORTH LINE OF SAID LOT 8, BEING THE NORTH LINE OF AN 18 FOOT ALLEY, 174 FEET 10-5/8 INCHES TO THE PRESENT WEST LINE OF SOUTH WABASH AVENUE; THENCE NORTH 00°00'27" EAST WITH SAID WEST LINE OF SOUTH WABASH AVENUE, 163.04 FEET; THENCE NORTH 89°59'33" WEST, 85.20 FEET; THENCE NORTH 00°00'27" EAST, 100.12 FEET TO THE PRESENT SOUTH LINE OF EAST MONROE STREET; THENCE SOUTH 89°42'31" WEST WITH SAID SOUTH LINE, 249.77 FEET TO THE PLACE OF BEGINNING OF SAID TRACT; SAID PARCEL THAT LIES WITHIN SAID TRACT, LYING ABOVE THE HORIZONTAL PLANE HAVING AN ELEVATION OF 14.68 FEET AND BELOW THE HORIZONTAL PLANE HAVING AN ELEVATION OF 26.12 FEET CHICAGO CITY DATUM AND LYING WITHIN THE HORIZONTAL BOUNDARY OF SAID PARCEL PROJECTED VERTICALLY, DESCRIBED AS FOLLOWS: COMMENCING AT THE NORTHWEST CORNER OF SAID TRACT, THENCE SOUTH 89°42'31" WEST ALONG THE NORTH LINE OF SAID TRACT, 206.25 FEET; TO THE POINT OF BEGINNING; THENCE CONTINUING ALONG SAID NORTH LINE AFORESAID NORTH 89°42'31" EAST, 33.67 FEET; THENCE SOUTH 00°00'27" WEST, 32.00 FEET; THENCE NORTH 89°42'31" EAST, 9.25 FEET; THENCE SOUTH 00°00'27" WEST, 35.00 FEET; THENCE NORTH 45°00'00" WEST, 11.07 FEET; THENCE NORTH 89°55'53" WEST, 35.16 FEET; THENCE NORTH 00°04'07" EAST, 58.91 FEET TO THE INTERSECTION WITH NORTH LINE OF SAID TRACT ALSO BEING THE POINT OF BEGINNING, IN COOK COUNTY, ILLINOIS

**STREET LEVEL****RETAIL PARCEL G**

UPPER LIMIT 26.12 FEET LOWER LIMIT 14.68 FEET

THAT PART OF A TRACT HEREINAFTER REFERRED TO AS THE PARCEL, SAID TRACT DESCRIBED AS FOLLOWS: PART OF BLOCK 3 IN FRACTIONAL SECTION 15 ADDITION TO CHICAGO IN SECTION 15, TOWNSHIP 39 NORTH, RANGE 14 EAST OF THE THIRD PRINCIPAL MERIDIAN, DESCRIBED AS FOLLOWS: BEGINNING AT THE INTERSECTION OF THE SOUTH LINE OF EAST MONROE STREET WITH THE PRESENT EAST LINE OF SOUTH STATE STREET (BEING A LINE 27 FEET EAST OF AND PARALLEL WITH THE WEST LINE OF SAID BLOCK 3); RUNNING THENCE WITH SAID EAST LINE OF SOUTH STATE STREET, SOUTH 00°04'03" WEST, 254 FEET 5- 7/16 INCHES, TO A POINT 210 FEET 3 INCHES

**UNOFFICIAL COPY**

Doc. 444076 Page 11 of 41

NORTH OF THE NORTH FACE OF THE REPUBLIC BUILDING, SAID POINT BEING 144.75 FEET NORTH OF THE SOUTH LINE OF LOT 10 IN BLOCK 3 AS MEASURED ON THE WEST LINE OF PREMISES IN QUESTION; THENCE NORTH 89°32'49" EAST ALONG A ESTABLISHED BY AGREEMENT BETWEEN BERTHA HONORE' PALMER AND ANDREA C. HONORE', TRUSTEES OF THE ESTATE OF POTTER PALMER' DECEASED, ETHELBERT W. PEEK, LOUIS FRAZIN AND ABRAHAM M. OPENHEIM, DATED JANUARY 23, 1907, RECORDED IN THE RECORDER'S OFFICE IN COOK COUNTY, ILLINOIS, IN BOOK 19104, PAGE 86 AS DOCUMENT 8030340, SAID LINE INTERSECTING THE WEST LINE OF THE 12 FOOT ALLEY RUNNING NORTH AND SOUTH THROUGH THE SOUTH PART OF SAID BLOCK 3 AT A POINT 144.52 FEET NORTH OF THE SOUTH LINE OF LOT 10 IN BLOCK 3, 159 FEET 10 1/2 INCHES MORE OR LESS, TO A POINT 6 FEET EAST OF THE WEST LINE OF LOT 8 IN SAID BLOCK 3 AND IN THE EAST LINE OF THE 12 FOOT ALLEY RUNNING NORTH AND SOUTH THROUGH THE SOUTH PART OF SAID BLOCK 3; THENCE SOUTH 00°01'23" WEST WITH THE EAST LINE OF SAID ALLEY, 9 FEET 8-7/8 INCHES TO A POINT 22 FEET 3-5/8 INCHES SOUTH OF THE NORTH LINE OF SAID LOT 8; THENCE NORTH 89°35'37" EAST PARALLEL WITH AND 22 FEET 3-5/8 INCHES SOUTH OF THE NORTH LINE OF SAID LOT 8, BEING THE NORTH LINE OF AN 18 FOOT ALLEY, 174 FEET 10-5/8 INCHES TO THE PRESENT WEST LINE OF SOUTH WABASH AVENUE; THENCE NORTH 00°00'27" EAST WITH SAID WEST LINE OF SOUTH WABASH AVENUE, 163.04 FEET; THENCE NORTH 89°59'33" WEST, 85.20 FEET; THENCE NORTH 00°00'27" EAST, 100.12 FEET TO THE PRESENT SOUTH LINE OF EAST MONROE STREET; THENCE SOUTH 89°42'31" WEST WITH SAID SOUTH LINE, 249.17 FEET TO THE PLACE OF BEGINNING OF SAID TRACT; SAID PARCEL THAT LIES WITHIN SAID TRACT, LYING ABOVE THE HORIZONTAL PLANE HAVING AN ELEVATION OF 14.68 FEET AND BELOW THE HORIZONTAL PLANE HAVING AN ELEVATION OF 26.12 FEET CHICAGO CITY DATUM AND LYING WITHIN THE HORIZONTAL BOUNDARY OF SAID PARCEL PROJECTED VERTICALLY, DESCRIBED AS FOLLOWS: COMMENCING AT THE SOUTHEAST CORNER OF SAID TRACT, THENCE NORTH 00°00'27" EAST ALONG THE EAST LINE OF SAID TRACT, 83.30 FEET; TO THE POINT OF BEGINNING; THENCE NORTH 89°53'12" WEST, 128.31 FEET; THENCE NORTH 00°04'07" EAST, 66.46 FEET; THENCE SOUTH 89°55'53" EAST, 2.60 FEET; THENCE NORTH 00°04'07" EAST, 7.58 FEET; THENCE NORTH 89°55'53" WEST, 2.60 FEET; THENCE NORTH 00°04'07" EAST, 23.51 FEET; THENCE SOUTH 89°55'53" EAST, 15.39 FEET; THENCE SOUTH 00°04'07" WEST, 21.74 FEET; THENCE SOUTH 89°55'53" EAST, 12.26 FEET; THENCE SOUTH 00°04'07" WEST, 16.17 FEET; THENCE SOUTH 89°55'53" EAST, 15.39 FEET; THENCE NORTH 00°00'27" EAST, 19.91 FEET; THENCE SOUTH 89°59'33" EAST, 48.06 FEET; THENCE SOUTH 00°00'27" WEST, 21.61 FEET; THENCE SOUTH 89°59'33" EAST, 19.24 FEET; THENCE NORTH 00°00'27" EAST, 7.94 FEET; THENCE SOUTH 89°55'53" EAST, 8.57 FEET; THENCE NORTH 00°04'07" EAST, 3.00 FEET; THENCE SOUTH 89°55'53" EAST, 9.33 FEET TO THE EAST LINE OF SAID TRACT; THENCE SOUTH 00°00'27" WEST ALONG SAID EAST LINE, 69.05 FEET TO THE POINT OF BEGINNING, IN COOK, COUNTY, ILLINOIS

**STREET LEVEL****RETAIL PARCEL H****UPPER LIMIT 26.12 FEET LOWER LIMIT 14.68 FEET****THAT PART OF A TRACT HEREINAFTER REFERRED TO AS THE PARCEL, SAID TRACT DESCRIBED AS FOLLOWS: PART OF BLOCK 3 IN FRACTIONAL SECTION**

# UNOFFICIAL COPY

15 ADDITION TO CHICAGO IN SECTION 15, TOWNSHIP 39 NORTH, RANGE 14 EAST OF THE THIRD PRINCIPAL MERIDIAN, DESCRIBED AS FOLLOWS: BEGINNING AT THE INTERSECTION OF THE SOUTH LINE OF EAST MONROE STREET WITH THE PRESENT EAST LINE OF SOUTH STATE STREET (BEING A LINE 27 FEET EAST OF AND PARALLEL WITH THE WEST LINE OF SAID BLOCK 3); RUNNING THENCE WITH SAID EAST LINE OF SOUTH STATE STREET, SOUTH  $00^{\circ}04'03''$  WEST, 254 FEET  $5\text{--}7/16$  INCHES, TO A POINT 210 FEET 3 INCHES NORTH OF THE NORTH FACE OF THE REPUBLIC BUILDING, SAID POINT BEING 144.75 FEET NORTH OF THE SOUTH LINE OF LOT 10 IN BLOCK 3 AS MEASURED ON THE WEST LINE OF PREMISES IN QUESTION; THENCE NORTH  $89^{\circ}32'49''$  EAST ALONG AN ESTABLISHED BY AGREEMENT BETWEEN BERTHA HONORE' PALMER AND ANDREA C. HONORE', TRUSTEES OF THE ESTATE OF POTTER PALMER DECEASED, ETHELBERG W. PEEK, LOUIS FRAZIN AND ABRAHAM M. OPENHEIM, DATED JANUARY 23, 1907, RECORDED IN THE RECORDER'S OFFICE IN COOK COUNTY, ILLINOIS, IN BOOK 19104, PAGE 88 AS DOCUMENT 8030340, SAID LINE INTERSECTING THE WEST LINE OF THE 12 FOOT ALLEY RUNNING NORTH AND SOUTH THROUGH THE SOUTH PART OF SAID BLOCK 3 AT A POINT 144.52 FEET NORTH OF THE SOUTH LINE OF LOT 10 IN BLOCK 3, 159 FEET  $10\frac{1}{2}$  INCHES MORE OR LESS TO A POINT 8 FEET EAST OF THE WEST LINE OF LOT 8 IN SAID BLOCK 3 AND IN THE EAST LINE OF THE 12 FOOT ALLEY RUNNING NORTH AND SOUTH THROUGH THE SOUTH PART OF SAID BLOCK 3; THENCE SOUTH  $00^{\circ}01'23''$  WEST WITH THE EAST LINE OF SAID ALLEY, 9 FEET  $8\text{--}7/8$  INCHES TO A POINT 22 FEET  $3\text{--}5/8$  INCHES SOUTH OF THE NORTH LINE OF SAID LOT 8; THENCE NORTH  $89^{\circ}35'37''$  EAST PARALLEL WITH AND 22 FEET  $3\text{--}5/8$  INCHES SOUTH OF THE NORTH LINE OF SAID LOT 8, BEING THE NORTH LINE OF AN 18 FOOT ALLEY, 174 FEET  $10\text{--}5/8$  INCHES TO THE PRESENT WEST LINE OF SOUTH WABASH AVENUE; THENCE NORTH  $00^{\circ}00'27''$  EAST WITH SAID WEST LINE OF SOUTH WABASH AVENUE, 163.04 FEET; THENCE NORTH  $89^{\circ}59'33''$  WEST, 85.20 FEET; THENCE NORTH  $00^{\circ}00'27''$  EAST, 100.12 FEET TO THE PRESENT SOUTH LINE OF EAST MONROE STREET; THENCE SOUTH  $89^{\circ}42'31''$  WEST WITH SAID SOUTH LINE, 249.17 FEET TO THE PLACE OF BEGINNING OF SAID TRACT; SAID PARCEL THAT LIES WITHIN SAID TRACT, LYING ABOVE THE HORIZONTAL PLANE HAVING AN ELEVATION OF 14.68 FEET AND BELOW THE HORIZONTAL PLANE HAVING AN ELEVATION OF 26.12 FEET CHICAGO CITY DATUM AND LYING WITHIN THE HORIZONTAL BOUNDARY OF SAID PARCEL PROJECTED VERTICALLY, DESCRIBED AS FOLLOWS: BEGINNING AT THE SOUTHEAST CORNER OF SAID TRACT, THENCE SOUTH  $89^{\circ}35'37''$  WEST ALONG THE SOUTH LINE OF SAID TRACT, 36.87 FEET; THENCE NORTH  $00^{\circ}00'27''$  EAST, 63.14 FEET; THENCE SOUTH  $89^{\circ}53'12''$  EAST, 36.87 FEET TO THE EAST LINE OF SAID TRACT; THENCE SOUTH  $00^{\circ}00'27''$  WEST ALONG THE EAST LINE OF SAID TRACT, 62.80 FEET TO THE POINT OF BEGINNING, IN COOK COUNTY, ILLINOIS.

## STREET LEVEL

### RETAIL PARCEL I

UPPER LIMIT 26.12 FEET LOWER LIMIT 14.68 FEET

THAT PART OF A TRACT HEREINAFTER REFERRED TO AS THE PARCEL, SAID TRACT DESCRIBED AS FOLLOWS: PART OF BLOCK 3 IN FRACTIONAL SECTION 15 ADDITION TO CHICAGO IN SECTION 15, TOWNSHIP 39 NORTH, RANGE 14 EAST OF THE THIRD PRINCIPAL MERIDIAN, DESCRIBED AS FOLLOWS: BEGINNING AT THE INTERSECTION OF THE SOUTH LINE OF EAST MONROE STREET WITH THE PRESENT EAST LINE OF SOUTH STATE STREET (BEING A



## UNOFFICIAL COPY

033-644076 Page 21 of 41

LINE 27 FEET EAST OF AND PARALLEL WITH THE WEST LINE OF SAID BLOCK 3); RUNNING THENCE WITH SAID EAST LINE OF SOUTH STATE STREET, SOUTH 00°04'03" WEST, 254 FEET 5- 7/16 INCHES, TO A POINT 210 FEET 3 INCHES NORTH OF THE NORTH FACE OF THE REPUBLIC BUILDING, SAID POINT BEING 144.75 FEET NORTH OF THE SOUTH LINE OF LOT 10 IN BLOCK 3 AS MEASURED ON THE WEST LINE OF PREMISES IN QUESTION; THENCE NORTH 89°32'49" EAST ALONG A ESTABLISHED BY AGREEMENT BETWEEN BERTHA HONORE' PALMER AND ANDREA C. HONORE', TRUSTEES OF THE ESTATE OF POTTER PALMER' DECEASED, ETHELBERT W. PEEK, LOUIS FRAZIN AND ABRAHAM M. OPENHEIM, DATED JANUARY 23, 1907, RECORDED IN THE RECORDER'S OFFICE IN COOK COUNTY, ILLINOIS, IN BOOK 19104, PAGE 86 AS DOCUMENT 8030340, SAID LINE INTERSECTING THE WEST LINE OF THE 12 FOOT ALLEY RUNNING NORTH AND SOUTH THROUGH THE SOUTH PART OF SAID BLOCK 3 AT A POINT 144.52 FEET NORTH OF THE SOUTH LINE OF LOT 10 IN BLOCK 3, 159 FEET 10 ½ INCHES MORE OR LESS, TO A POINT 6 FEET EAST OF THE WEST LINE OF LOT 8 IN SAID BLOCK 3 AND IN THE EAST LINE OF THE 12 FOOT ALLEY RUNNING NORTH AND SOUTH THROUGH THE SOUTH PART OF SAID BLOCK 3; THENCE SOUTH 00°01'23" WEST WITH THE EAST LINE OF SAID ALLEY, 9 FEET 8-7/8 INCHES TO A POINT 22 FEET 3-5/8 INCHES SOUTH OF THE NORTH LINE OF SAID LOT 8; THENCE NORTH 89°31'37" EAST PARALLEL WITH AND 22 FEET 3-5/8 INCHES SOUTH OF THE NORTH LINE OF SAID LOT 8, BEING THE NORTH LINE OF AN 18 FOOT ALLEY, 174 FEET 10-5/8 INCHES TO THE PRESENT WEST LINE OF SOUTH WABASH AVENUE; THENCE NORTH 00°00'27" EAST WITH SAID WEST LINE OF SOUTH WABASH AVENUE, 163.04 FEET; THENCE NORTH 89°59'33" WEST, 85.20 FEET; THENCE NORTH 00°00'27" EAST, 100.12 FEET TO THE PRESENT SOUTH LINE OF EAST MONROE STREET; THENCE SOUTH 89°42'31" WEST WITH SAID SOUTH LINE, 249.17 FEET TO THE PLACE OF BEGINNING OF SAID TRACT; SAID PARCEL THAT LIES WITHIN SAID TRACT, LYING ABOVE THE HORIZONTAL PLANE HAVING AN ELEVATION OF 14.83 FEET AND BELOW THE HORIZONTAL PLANE HAVING AN ELEVATION OF 26.12 FEET CHICAGO CITY DATUM AND LYING WITHIN THE HORIZONTAL BOUNDARY OF SAID PARCEL PROJECTED VERTICALLY, DESCRIBED AS FOLLOWS: COMMENCING AT THE NORTHWEST CORNER OF SAID TRACT, THENCE SOUTH 00°04'03" WEST, 198.17 FEET; TO THE POINT OF BEGINNING; THENCE SOUTH 89°55'53" EAST, 25.12 FEET; THENCE SOUTH 00°00'00" EAST, 0.50 FEET; THENCE SOUTH 89°55'53" EAST, 77.15 FEET; THENCE SOUTH 00°04'07" WEST, 18.74 FEET; THENCE SOUTH 89°55'53" EAST, 7.92 FEET; THENCE SOUTH 00°04'07" WEST, 0.71 FEET; THENCE SOUTH 89°55'53" EAST, 7.14 FEET; THENCE SOUTH 00°04'07" WEST, 17.47 FEET; THENCE NORTH 89°55'53" WEST, 21.91 FEET; THENCE SOUTH 00°04'07" WEST, 18.05 FEET TO THE SOUTH LINE OF SAID TRACT; THENCE SOUTH 89°32'49" WEST, ALONG SAID SOUTH LINE 64.71 FEET; THENCE NORTH 00°27'11" WEST, 18.32 FEET; THENCE NORTH 89°55'57" WEST, 30.54 FEET TO THE WEST LINE OF SAID TRACT; THENCE NORTH 00°04'03" EAST ALONG SAID WEST LINE OF SAID TRACT, 37.74 FEET TO THE POINT OF BEGINNING, IN COOK, COUNTY, ILLINOIS.

LOBBY LEVEL

RETAIL PARCEL J

UPPER LIMIT 32.40 FEET LOWER LIMIT 26.12 FEET

THAT PART OF A TRACT HEREINAFTER REFERRED TO AS THE PARCEL, SAID TRACT DESCRIBED AS FOLLOWS: PART OF BLOCK 3 IN FRACTIONAL SECTION 15 ADDITION TO CHICAGO IN SECTION 15, TOWNSHIP 39 NORTH, RANGE 14



# UNOFFICIAL COPY

EAST OF THE THIRD PRINCIPAL MERIDIAN, DESCRIBED AS FOLLOWS: BEGINNING AT THE INTERSECTION OF THE SOUTH LINE OF EAST MONROE STREET WITH THE PRESENT EAST LINE OF SOUTH STATE STREET (BEING A LINE 27 FEET EAST OF AND PARALLEL WITH THE WEST LINE OF SAID BLOCK 3); RUNNING THENCE WITH SAID EAST LINE OF SOUTH STATE STREET, SOUTH  $00^{\circ}04'03''$  WEST, 254 FEET  $5\text{-}7/16$  INCHES, TO A POINT 210 FEET 3 INCHES NORTH OF THE NORTH FACE OF THE REPUBLIC BUILDING, SAID POINT BEING 144.75 FEET NORTH OF THE SOUTH LINE OF LOT 10 IN BLOCK 3 AS MEASURED ON THE WEST LINE OF PREMISES IN QUESTION; THENCE NORTH  $89^{\circ}32'49''$  EAST ALONG AN ESTABLISHED BY AGREEMENT BETWEEN BERTHA HONORE' PALMER AND ANDREA C. HONORE', TRUSTEES OF THE ESTATE OF POTTER PALMER, DECEASED, ETHELBERG W. PEEK, LOUIS FRAZIN AND ABRAHAM M. OPENHEIM, DATED JANUARY 23, 1907, RECORDED IN THE RECORDER'S OFFICE IN COOK COUNTY, ILLINOIS, IN BOOK 19104, PAGE 88 AS DOCUMENT 8030340, SAID LINE INTERSECTING THE WEST LINE OF THE 12 FOOT ALLEY RUNNING NORTH AND SOUTH THROUGH THE SOUTH PART OF SAID BLOCK 3 AT A POINT 144.52 FEET NORTH OF THE SOUTH LINE OF LOT 10 IN BLOCK 3, 159 FEET  $10\frac{1}{2}$  INCHES MORE OR LESS, TO A POINT 8 FEET EAST OF THE WEST LINE OF LOT 8 IN SAID BLOCK 3 AND IN THE EAST LINE OF THE 12 FOOT ALLEY RUNNING NORTH AND SOUTH THROUGH THE SOUTH PART OF SAID BLOCK 3; THENCE SOUTH  $00^{\circ}01'23''$  WEST WITH THE EAST LINE OF SAID ALLEY, 9 FEET  $8\text{-}7/8$  INCHES TO A POINT 22 FEET  $3\text{-}5/8$  INCHES SOUTH OF THE NORTH LINE OF SAID LOT 8; THENCE NORTH  $89^{\circ}35'30''$  EAST PARALLEL WITH AND 22 FEET  $3\text{-}5/8$  INCHES SOUTH OF THE NORTH LINE OF SAID LOT 8, BEING THE NORTH LINE OF AN 18 FOOT ALLEY, 174 FEET  $10\text{-}5/8$  INCHES TO THE PRESENT WEST LINE OF SOUTH WABASH AVENUE; THENCE NORTH  $00^{\circ}00'27''$  EAST WITH SAID WEST LINE OF SOUTH WABASH AVENUE, 163.04 FEET; THENCE NORTH  $89^{\circ}59'33''$  WEST, 85.20 FEET; THENCE NORTH  $00^{\circ}00'27''$  EAST, 100.12 FEET TO THE PRESENT SOUTH LINE OF EAST MONROE STREET; THENCE SOUTH  $89^{\circ}42'31''$  WEST WITH SAID SOUTH LINE, 249.17 FEET TO THE PLACE OF BEGINNING OF SAID TRACT; SAID PARCEL THAT LIES WITHIN SAID TRACT LYING ABOVE THE HORIZONTAL PLANE HAVING AN ELEVATION OF 28.12 FEET AND BELOW THE HORIZONTAL PLANE HAVING AN ELEVATION OF 32.40 FEET CHICAGO CITY DATUM AND LYING WITHIN THE HORIZONTAL BOUNDARY OF SAID PARCEL PROJECTED VERTICALLY, DESCRIBED AS FOLLOWS: BEGINNING AT THE NORTHWEST CORNER OF SAID TRACT, THENCE NORTH  $89^{\circ}42'31''$  EAST, ALONG THE NORTH LINE OF SAID TRACT 152.39 FEET; THENCE SOUTH  $00^{\circ}04'07''$  WEST, 57.12 FEET; THENCE NORTH  $89^{\circ}55'53''$  WEST, 42.23 FEET; THENCE NORTH  $00^{\circ}00'00''$  EAST, 11.43 FEET; THENCE NORTH  $90^{\circ}00'00''$  WEST, 9.15 FEET; THENCE SOUTH  $00^{\circ}00'00''$  WEST, 33.80 FEET; THENCE NORTH  $90^{\circ}00'00''$  WEST, 5.59 FEET; THENCE SOUTH  $00^{\circ}04'03''$  WEST, 41.20 FEET; THENCE NORTH  $90^{\circ}00'00''$  EAST, 5.31 FEET; THENCE SOUTH  $00^{\circ}04'03''$  WEST, 18.17 FEET; THENCE SOUTH  $89^{\circ}55'57''$  EAST, 1.67 FEET; THENCE SOUTH  $00^{\circ}00'00''$  WEST, 31.10 FEET; THENCE NORTH  $89^{\circ}55'57''$  WEST, 25.66 FEET; THENCE SOUTH  $00^{\circ}04'03''$  WEST, 8.92 FEET; THENCE NORTH  $89^{\circ}55'57''$  WEST, 76.80 FEET TO A POINT ON THE WEST LINE OF SAID TRACT; THENCE NORTH  $00^{\circ}04'03''$  EAST ALONG SAID WEST LINE OF SAID TRACT, 122.07 FEET; THENCE SOUTH  $89^{\circ}55'57''$  EAST, 30.52 FEET; THENCE NORTH  $00^{\circ}04'03''$  EAST, 16.21 FEET; THENCE NORTH  $89^{\circ}55'57''$  WEST, 30.52 FEET TO A POINT ON THE WEST LINE OF SAID TRACT; THENCE NORTH  $00^{\circ}04'03''$  EAST ALONG SAID WEST LINE OF SAID TRACT, 39.65 FEET TO THE POINT OF BEGINNING, IN COOK COUNTY, ILLINOIS.

# UNOFFICIAL COPY

LOBBY LEVEL

RETAIL PARCEL K

UPPER LIMIT 32.40 FEET LOWER LIMIT 26.12 FEET

THAT PART OF A TRACT HEREINAFTER REFERRED TO AS THE PARCEL, SAID TRACT DESCRIBED AS FOLLOWS: PART OF BLOCK 3 IN FRACTIONAL SECTION 15 ADDITION TO CHICAGO IN SECTION 15, TOWNSHIP 39 NORTH, RANGE 14 EAST OF THE THIRD PRINCIPAL MERIDIAN, DESCRIBED AS FOLLOWS: BEGINNING AT THE INTERSECTION OF THE SOUTH LINE OF EAST MONROE STREET WITH THE PRESENT EAST LINE OF SOUTH STATE STREET (BEING A LINE 27 FEET EAST OF AND PARALLEL WITH THE WEST LINE OF SAID BLOCK 3); RUNNING THENCE WITH SAID EAST LINE OF SOUTH STATE STREET, SOUTH 00°04'03" WEST, 254 FEET 5- 7/16 INCHES, TO A POINT 210 FEET 3 INCHES NORTH OF THE NORTH FACE OF THE REPUBLIC BUILDING, SAID POINT BEING 144.75 FEET NORTH OF THE SOUTH LINE OF LOT 10 IN BLOCK 3 AS MEASURED ON THE WEST LINE OF PREMISES IN QUESTION; THENCE NORTH 89°32'49" EAST ALONG A ESTABLISHED BY AGREEMENT BETWEEN BERTHA HONORE' PALMER AND ANDREA C. HONORE', TRUSTEES OF THE ESTATE OF POTTER PALMER' DECEASED, ETHELBERT W. PEEK, LOUIS FRAZIN AND ABRAHAM M. OPENHEIM, DATED JANUARY 23, 1907, RECORDED IN THE RECORDER'S OFFICE IN COOK COUNTY, ILLINOIS IN BOOK 19104, PAGE 86 AS DOCUMENT 8030340, SAID LINE INTERSECTING THE WEST LINE OF THE 12 FOOT ALLEY RUNNING NORTH AND SOUTH THROUGH THE SOUTH PART OF SAID BLOCK 3 AT A POINT 144.52 FEET NORTH OF THE SOUTH LINE OF LOT 10 IN BLOCK 3, 159 FEET 10 1/4 INCHES MORE OR LESS, TO A POINT 6 FEET EAST OF THE WEST LINE OF LOT 8 IN SAID BLOCK 3 AND IN THE EAST LINE OF THE 12 FOOT ALLEY RUNNING NORTH AND SOUTH THROUGH THE SOUTH PART OF SAID BLOCK 3; THENCE SOUTH 00°01'23" WEST WITH THE EAST LINE OF SAID ALLEY, 9 FEET 8-7/8 INCHES TO A POINT 22 FEET 3-5/8 INCHES SOUTH OF THE NORTH LINE OF SAID LOT 8; THENCE NORTH 89°35'37" EAST PARALLEL WITH AND 22 FEET 3-5/8 INCHES SOUTH OF THE NORTH LINE OF SAID LOT 8, BEING THE NORTH LINE OF AN 18 FOOT ALLEY, 174 FEET 10-5/8 INCHES TO THE PRESENT WEST LINE OF SOUTH WABASH AVENUE; THENCE NORTH 00°00'27" EAST WITH SAID WEST LINE OF SOUTH WABASH AVENUE, 163.04 FEET; THENCE NORTH 89°59'33" WEST, 85.20 FEET; THENCE NORTH 00°00'27" EAST, 100.12 FEET TO THE PRESENT SOUTH LINE OF EAST MONROE STREET; THENCE SOUTH 22°42'31" WEST WITH SAID SOUTH LINE, 249.17 FEET TO THE PLACE OF BEGINNING OF SAID TRACT; SAID PARCEL THAT LIES WITHIN SAID TRACT, LYING ABOVE THE HORIZONTAL PLANE HAVING AN ELEVATION OF 26.12 FEET AND BELOW THE HORIZONTAL PLANE HAVING AN ELEVATION OF 32.40 FEET CHICAGO CITY DATUM AND LYING WITHIN THE HORIZONTAL BOUNDARY OF SAID PARCEL PROJECTED VERTICALLY, DESCRIBED AS FOLLOWS: COMMENCING AT THE NORTHWEST CORNER OF SAID TRACT, THENCE NORTH 89°42'31" EAST, ALONG THE NORTH LINE OF SAID TRACT 206.25 FEET TO THE POINT OF BEGINNING; THENCE CONTINUING ALONG THE NORTH LINE OF SAID TRACT NORTH 89°42'31" EAST, 33.67 FEET; THENCE SOUTH 00°00'27" WEST, 32.00 FEET; THENCE NORTH 89°42'31" EAST, 9.25 FEET; THENCE SOUTH 00°00'27" WEST, 25.73 FEET; THENCE NORTH 89°55'53" WEST, 42.98 FEET; THENCE NORTH 00°04'07" EAST, 57.46 FEET TO THE INTERSECTION WITH THE NORTH LINE OF SAID TRACT TO THE POINT OF BEGINNING, IN COOK, COUNTY, ILLINOIS.

# UNOFFICIAL COPY

LOBBY LEVEL

RETAIL PARCEL L

UPPER LIMIT 32.40 FEET LOWER LIMIT 26.12 FEET

THAT PART OF A TRACT HEREINAFTER REFERRED TO AS THE PARCEL, SAID TRACT DESCRIBED AS FOLLOWS: PART OF BLOCK 3 IN FRACTIONAL SECTION 15 ADDITION TO CHICAGO IN SECTION 15, TOWNSHIP 39 NORTH, RANGE 14 EAST OF THE THIRD PRINCIPAL MERIDIAN, DESCRIBED AS FOLLOWS: BEGINNING AT THE INTERSECTION OF THE SOUTH LINE OF EAST MONROE STREET WITH THE PRESENT EAST LINE OF SOUTH STATE STREET (BEING A LINE 27 FEET EAST OF AND PARALLEL WITH THE WEST LINE OF SAID BLOCK 3); RUNNING THENCE WITH SAID EAST LINE OF SOUTH STATE STREET, SOUTH  $00^{\circ}04'03''$  WEST, 254 FEET  $5\text{-}7/16$  INCHES, TO A POINT 210 FEET 3 INCHES NORTH OF THE NORTH FACE OF THE REPUBLIC BUILDING, SAID POINT BEING 144.75 FEET NORTH OF THE SOUTH LINE OF LOT 10 IN BLOCK 3 AS MEASURED ON THE WEST LINE OF PREMISES IN QUESTION; THENCE NORTH  $89^{\circ}32'49''$  EAST ALONG A ESTABLISHED BY AGREEMENT BETWEEN BERTHA HONORE' PALMER AND ANDREA C. HONORE', TRUSTEES OF THE ESTATE OF POTTER PALMER' DECEASED, ETHELBERG W. PEEK, LOUIS FRAZIN AND ABRAHAM M. OPENHEIM, DATED JANUARY 23, 1907, RECORDED IN THE RECORDER'S OFFICE IN COOK COUNTY, ILLINOIS, IN BOOK 19104, PAGE 86 AS DOCUMENT 8030340, SAID LINE INTERSECTING THE WEST LINE OF THE 12 FOOT ALLEY RUNNING NORTH AND SOUTH THROUGH THE SOUTH PART OF SAID BLOCK 3 AT A POINT 144.52 FEET NORTH OF THE SOUTH LINE OF LOT 10 IN BLOCK 3, 159 FEET  $10\text{ }1/2$  INCHES MORE OR LESS, TO A POINT 6 FEET EAST OF THE WEST LINE OF LOT 8 IN SAID BLOCK 3 AND IN THE EAST LINE OF THE 12 FOOT ALLEY RUNNING NORTH AND SOUTH THROUGH THE SOUTH PART OF SAID BLOCK 3; THENCE SOUTH  $00^{\circ}01'23''$  WEST WITH THE EAST LINE OF SAID ALLEY, 9 FEET  $8\text{-}7/8$  INCHES TO A POINT 22 FEET  $3\text{-}5/8$  INCHES SOUTH OF THE NORTH LINE OF SAID LOT 8; THENCE NORTH  $89^{\circ}35'37''$  EAST PARALLEL WITH AND 22 FEET  $3\text{-}5/8$  INCHES SOUTH OF THE NORTH LINE OF SAID LOT 2, BEING THE NORTH LINE OF AN 18 FOOT ALLEY, 174 FEET  $10\text{-}5/8$  INCHES TO THE PRESENT WEST LINE OF SOUTH WABASH AVENUE; THENCE NORTH  $00^{\circ}00'27''$  EAST WITH SAID WEST LINE OF SOUTH WABASH AVENUE, 163.04 FEET; THENCE NORTH  $89^{\circ}59'33''$  WEST, 85.20 FEET; THENCE NORTH  $00^{\circ}00'27''$  EAST, 100.12 FEET TO THE PRESENT SOUTH LINE OF EAST MONROE STREET; THENCE SOUTH  $89^{\circ}42'31''$  WEST WITH SAID SOUTH LINE, 249.17 FEET TO THE PLACE OF BEGINNING OF SAID TRACT; SAID PARCEL THAT LIES WITHIN SAID TRACT, LYING ABOVE THE HORIZONTAL PLANE HAVING AN ELEVATION OF 26.12 FEET AND BELOW THE HORIZONTAL PLANE HAVING AN ELEVATION OF 32.40 FEET CHICAGO CITY DATUM AND LYING WITHIN THE HORIZONTAL BOUNDARY OF SAID PARCEL PROJECTED VERTICALLY, DESCRIBED AS FOLLOWS: COMMENCING AT THE SOUTHEAST CORNER OF SAID TRACT, THENCE NORTH  $00^{\circ}00'27''$  EAST ALONG THE EAST LINE OF SAID TRACT, 83.30 FEET, TO THE POINT OF BEGINNING; THENCE NORTH  $89^{\circ}53'12''$  WEST, 37.25 FEET; THENCE NORTH  $00^{\circ}00'27''$  EAST, 53.67 FEET; THENCE SOUTH  $89^{\circ}59'33''$  EAST, 37.25 FEET TO THE EAST LINE OF SAID TRACT; THENCE SOUTH  $00^{\circ}00'27''$  WEST ALONG THE EAST LINE OF SAID TRACT, 53.74 FEET TO THE POINT OF BEGINNING, IN COOK, COUNTY, ILLINOIS.

LOBBY LEVEL

RETAIL PARCEL M

UPPER LIMIT 32.40 FEET LOWER LIMIT 26.12 FEET

# UNOFFICIAL COPY

THAT PART OF A TRACT HEREINAFTER REFERRED TO AS THE PARCEL, SAID TRACT DESCRIBED AS FOLLOWS: PART OF BLOCK 3 IN FRACTIONAL SECTION 15 ADDITION TO CHICAGO IN SECTION 15, TOWNSHIP 39 NORTH, RANGE 14 EAST OF THE THIRD PRINCIPAL MERIDIAN, DESCRIBED AS FOLLOWS: BEGINNING AT THE INTERSECTION OF THE SOUTH LINE OF EAST MONROE STREET WITH THE PRESENT EAST LINE OF SOUTH STATE STREET (BEING A LINE 27 FEET EAST OF AND PARALLEL WITH THE WEST LINE OF SAID BLOCK 3); RUNNING THENCE WITH SAID EAST LINE OF SOUTH STATE STREET, SOUTH 00°04'03" WEST, 254 FEET 5- 7/16 INCHES, TO A POINT 210 FEET 3 INCHES NORTH OF THE NORTH FACE OF THE REPUBLIC BUILDING, SAID POINT BEING 144.75 FEET NORTH OF THE SOUTH LINE OF LOT 10 IN BLOCK 3 AS MEASURED ON THE WEST LINE OF PREMISES IN QUESTION; THENCE NORTH 89°32'49" EAST ALONG A ESTABLISHED BY AGREEMENT BETWEEN BERTHA HONORE' PALMER AND ANDREA C. HONORE', TRUSTEES OF THE ESTATE OF POTTER PALMER' DECEASED, ETHELBERT W. PEEK, LOUIS FRAZIN AND ABRAHAM M. OPENHEIM, DATED JANUARY 23, 1907, RECORDED IN THE RECORDER'S OFFICE IN COOK COUNTY, ILLINOIS, IN BOOK 19104, PAGE 86 AS DOCUMENT 8030340, SAID LINE INTERSECTING THE WEST LINE OF THE 12 FOOT ALLEY RUNNING NORTH AND SOUTH THROUGH THE SOUTH PART OF SAID BLOCK 3 AT A POINT 144.52 FEET NORTH OF THE SOUTH LINE OF LOT 10 IN BLOCK 3, 159 FEET 10 ½ INCHES MORE OR LESS, TO A POINT 6 FEET EAST OF THE WEST LINE OF LOT 8 IN SAID BLOCK 3 AND IN THE EAST LINE OF THE 12 FOOT ALLEY RUNNING NORTH AND SOUTH THROUGH THE SOUTH PART OF SAID BLOCK 3; THENCE SOUTH 00°01'23" WEST WITH THE EAST LINE OF SAID ALLEY, 9 FEET 8-7/8 INCHES TO A POINT 22 FEET 3-5/8 INCHES SOUTH OF THE NORTH LINE OF SAID LOT 8; THENCE NORTH 89°35'37" EAST PARALLEL WITH AND 22 FEET 3-5/8 INCHES SOUTH OF THE NORTH LINE OF SAID LOT 8, BEING THE NORTH LINE OF AN 18 FOOT ALLEY, 174 FEET 10-5/8 INCHES TO THE PRESENT WEST LINE OF SOUTH WABASH AVENUE; THENCE NORTH 00°00'27" EAST WITH SAID WEST LINE OF SOUTH WABASH AVENUE, 163.04 FEET; THENCE NORTH 89°59'33" WEST, 85.20 FEET; THENCE NORTH 00°00'27" EAST, 100.12 FEET TO THE PRESENT SOUTH LINE OF EAST MONROE STREET; THENCE SOUTH 89°42'31" WEST WITH SAID SOUTH LINE, 249.17 FEET TO THE PLACE OF BEGINNING OF SAID TRACT; SAID PARCEL THAT LIES WITHIN SAID TRACT, LYING ABOVE THE HORIZONTAL PLANE HAVING AN ELEVATION OF 26.12 FEET AND BELOW THE HORIZONTAL PLANE HAVING AN ELEVATION OF 32.40 FEET CHICAGO CITY DATUM AND LYING WITHIN THE HORIZONTAL BOUNDARY OF SAID PARCEL PROJECTED VERTICALLY, DESCRIBED AS FOLLOWS: BEGINNING AT THE SOUTHEAST CORNER OF SAID TRACT, THENCE SOUTH 89°35'37" WEST ALONG THE SOUTHERN MOST SOUTH LINE OF SAID TRACT, 37.25 FEET; THENCE NORTH 00°00'27" EAST, 63.14 FEET; THENCE SOUTH 89°53'12" EAST, 37.25 FEET TO THE EAST LINE OF SAID TRACT; THENCE SOUTH 00°00'27" WEST ALONG THE EAST LINE OF SAID TRACT, 62.80 FEET TO THE POINT OF BEGINNING, IN COOK, COUNTY, ILLINOIS.

LOBBY LEVEL

RETAIL PARCEL N

UPPER LIMIT 32.40 FEET LOWER LIMIT 26.12 FEET

THAT PART OF A TRACT HEREINAFTER REFERRED TO AS THE PARCEL, SAID TRACT DESCRIBED AS FOLLOWS: PART OF BLOCK 3 IN FRACTIONAL SECTION 15 ADDITION TO CHICAGO IN SECTION 15, TOWNSHIP 39 NORTH, RANGE 14



**UNOFFICIAL COPY**

EAST OF THE THIRD PRINCIPAL MERIDIAN, DESCRIBED AS FOLLOWS: BEGINNING AT THE INTERSECTION OF THE SOUTH LINE OF EAST MONROE STREET WITH THE PRESENT EAST LINE OF SOUTH STATE STREET (BEING A LINE 27 FEET EAST OF AND PARALLEL WITH THE WEST LINE OF SAID BLOCK 3); RUNNING THENCE WITH SAID EAST LINE OF SOUTH STATE STREET, SOUTH  $00^{\circ}04'03''$  WEST, 254 FEET  $5\frac{7}{16}$  INCHES, TO A POINT 210 FEET 3 INCHES NORTH OF THE NORTH FACE OF THE REPUBLIC BUILDING, SAID POINT BEING 144.75 FEET NORTH OF THE SOUTH LINE OF LOT 10 IN BLOCK 3 AS MEASURED ON THE WEST LINE OF PREMISES IN QUESTION; THENCE NORTH  $89^{\circ}32'49''$  EAST ALONG A ESTABLISHED BY AGREEMENT BETWEEN BERTHA HONORE' PALMER AND ANDREA C. HONORE', TRUSTEES OF THE ESTATE OF POTTER PALMER, DECEASED, ETHELBERT W. PEEK, LOUIS FRAZIN AND ABRAHAM M. OPENHEIM, DATED JANUARY 23, 1907, RECORDED IN THE RECORDER'S OFFICE IN COOK COUNTY, ILLINOIS, IN BOOK 19104, PAGE 86 AS DOCUMENT 8030340, SAID LINE INTERSECTING THE WEST LINE OF THE 12 FOOT ALLEY RUNNING NORTH AND SOUTH THROUGH THE SOUTH PART OF SAID BLOCK 3 AT A POINT 144.52 FEET NORTH OF THE SOUTH LINE OF LOT 10 IN BLOCK 3, 159 FEET  $10\frac{1}{2}$  INCHES MORE OR LESS, TO A POINT 6 FEET EAST OF THE WEST LINE OF LOT 8 IN SAID BLOCK 3 AND IN THE EAST LINE OF THE 12 FOOT ALLEY RUNNING NORTH AND SOUTH THROUGH THE SOUTH PART OF SAID BLOCK 3; THENCE SOUTH  $00^{\circ}01'23''$  WEST WITH THE EAST LINE OF SAID ALLEY, 9 FEET  $8\frac{7}{8}$  INCHES TO A POINT 22 FEET  $3\frac{5}{8}$  INCHES SOUTH OF THE NORTH LINE OF SAID LOT 8; THENCE NORTH  $89^{\circ}35'31''$  EAST PARALLEL WITH AND 22 FEET  $3\frac{5}{8}$  INCHES SOUTH OF THE NORTH LINE OF SAID LOT 8, BEING THE NORTH LINE OF AN 18 FOOT ALLEY, 174 FEET  $10\frac{5}{8}$  INCHES TO THE PRESENT WEST LINE OF SOUTH WABASH AVENUE; THENCE NORTH  $00^{\circ}00'27''$  EAST WITH SAID WEST LINE OF SOUTH WABASH AVENUE, 163.04 FEET; THENCE NORTH  $89^{\circ}59'33''$  WEST, 85.20 FEET; THENCE NORTH  $00^{\circ}00'27''$  EAST, 100.12 FEET TO THE PRESENT SOUTH LINE OF EAST MONROE STREET; THENCE SOUTH  $89^{\circ}42'31''$  WEST WITH SAID SOUTH LINE, 249.17 FEET TO THE PLACE OF BEGINNING OF SAID TRACT; SAID PARCEL THAT LIES WITHIN SAID TRACT, LYING ABOVE THE HORIZONTAL PLANE HAVING AN ELEVATION OF 26.12 FEET AND BELOW THE HORIZONTAL PLANE HAVING AN ELEVATION OF 32.40 FEET CHICAGO CITY DATUM AND LYING WITHIN THE HORIZONTAL BOUNDARY OF SAID PARCEL PROJECTED VERTICALLY, DESCRIBED AS FOLLOWS: COMMENCING AT THE SOUTHWEST CORNER OF SAID TRACT, THENCE NORTH  $89^{\circ}32'46''$  EAST ALONG THE NORTHERN MOST SOUTH LINE OF SAID TRACT 111.88 FEET; THENCE NORTH  $00^{\circ}00'00''$  EAST 18.70 FEET TO THE POINT OF BEGINNING; THENCE NORTH  $00^{\circ}00'00''$  EAST, 3.49 FEET; THENCE NORTH  $90^{\circ}00'00''$  EAST, 5.40 FEET; THENCE SOUTH  $00^{\circ}00'00''$  EAST, 3.49 FEET; THENCE NORTH  $90^{\circ}00'00''$  WEST, 5.40 FEET TO THE POINT OF BEGINNING, IN COOK, COUNTY, ILLINOIS.

LOBBY LEVEL

RETAIL PARCEL O

UPPER LIMIT 32.40 FEET LOWER LIMIT 26.12 FEET

THAT PART OF A TRACT HEREINAFTER REFERRED TO AS THE PARCEL, SAID TRACT DESCRIBED AS FOLLOWS: PART OF BLOCK 3 IN FRACTIONAL SECTION 15 ADDITION TO CHICAGO IN SECTION 15, TOWNSHIP 39 NORTH, RANGE 14 EAST OF THE THIRD PRINCIPAL MERIDIAN, DESCRIBED AS FOLLOWS: BEGINNING AT THE INTERSECTION OF THE SOUTH LINE OF EAST MONROE STREET WITH THE PRESENT EAST LINE OF SOUTH STATE STREET (BEING A



# UNOFFICIAL COPY

LINE 27 FEET EAST OF AND PARALLEL WITH THE WEST LINE OF SAID BLOCK 3); RUNNING THENCE WITH SAID EAST LINE OF SOUTH STATE STREET, SOUTH 00°04'03" WEST, 254 FEET 5- 7/16 INCHES, TO A POINT 210 FEET 3 INCHES NORTH OF THE NORTH FACE OF THE REPUBLIC BUILDING, SAID POINT BEING 144.75 FEET NORTH OF THE SOUTH LINE OF LOT 10 IN BLOCK 3 AS MEASURED ON THE WEST LINE OF PREMISES IN QUESTION; THENCE NORTH 89°32'49" EAST ALONG A ESTABLISHED BY AGREEMENT BETWEEN BERTHA HONORE' PALMER AND ANDREA C. HONORE', TRUSTEES OF THE ESTATE OF POTTER PALMER' DECEASED, ETHELBERG W. PEEK, LOUIS FRAZIN AND ABRAHAM M. OPENHEIM, DATED JANUARY 23, 1907, RECORDED IN THE RECORDER'S OFFICE IN COOK COUNTY, ILLINOIS, IN BOOK 19104, PAGE 86 AS DOCUMENT 8030340, SAID LINE INTERSECTING THE WEST LINE OF THE 12 FOOT ALLEY RUNNING NORTH AND SOUTH THROUGH THE SOUTH PART OF SAID BLOCK 3 AT A POINT 144.52 FEET NORTH OF THE SOUTH LINE OF LOT 10 IN BLOCK 3, 159 FEET 10 1/2 INCHES MORE OR LESS, TO A POINT 6 FEET EAST OF THE WEST LINE OF LOT 8 IN SAID BLOCK 3 AND IN THE EAST LINE OF THE 12 FOOT ALLEY RUNNING NORTH AND SOUTH THROUGH THE SOUTH PART OF SAID BLOCK 3; THENCE SOUTH 00°01'23" WEST WITH THE EAST LINE OF SAID ALLEY, 9 FEET 8-7/8 INCHES TO A POINT 22 FEET 3-5/8 INCHES SOUTH OF THE NORTH LINE OF SAID LOT 8; THENCE NORTH 89°35'37" EAST PARALLEL WITH AND 22 FEET 3-5/8 INCHES SOUTH OF THE NORTH LINE OF SAID LOT 8, BEING THE NORTH LINE OF AN 18 FOOT ALLEY, 174 FEET 10-5/8 INCHES TO THE PRESENT WEST LINE OF SOUTH WABASH AVENUE; THENCE NORTH 00°00'27" EAST WITH SAID WEST LINE OF SOUTH WABASH AVENUE, 163.04 FEET; THENCE NORTH 89°59'33" WEST, 85.20 FEET; THENCE NORTH 00°00'27" EAST, 100.12 FEET TO THE PRESENT SOUTH LINE OF EAST MONROE STREET; THENCE SOUTH 89°42'31" WEST WITH SAID SOUTH LINE, 249.17 FEET TO THE PLACE OF BEGINNING OF SAID TRACT; SAID PARCEL THAT LIES WITHIN SAID TRACT, LYING ABOVE THE HORIZONTAL PLANE HAVING AN ELEVATION OF 26.12 FEET AND BELOW THE HORIZONTAL PLANE HAVING AN ELEVATION OF 32.40 FEET CHICAGO CITY DATUM AND LYING WITHIN THE HORIZONTAL BOUNDARY OF SAID PARCEL PROJECTED VERTICALLY, DESCRIBED AS FOLLOWS: COMMENCING AT THE SOUTHWEST CORNER OF SAID TRACT, THENCE NORTH 89°32'49" EAST ALONG THE NORTHERN MOST SOUTH LINE OF SAID TRACT 90.97 FEET; THENCE NORTH 00° 00' 00" EAST 18.37 FEET TO THE POINT OF BEGINNING; THENCE NORTH 00°00'00" WEST, 1.90 FEET; THENCE NORTH 90°00'00" EAST, 3.85 FEET; THENCE SOUTH 00°00'00" EAST, 1.90 FEET; THENCE NORTH 90°00'00" WEST, 3.85 FEET TO THE POINT OF BEGINNING, IN COOK, COUNTY, ILLINOIS.

LOBBY LEVEL

RETAIL PARCEL P

UPPER LIMIT 32.40 FEET LOWER LIMIT 26.12 FEET

THAT PART OF A TRACT HEREINAFTER REFERRED TO AS THE PARCEL, SAID TRACT DESCRIBED AS FOLLOWS: PART OF BLOCK 3 IN FRACTIONAL SECTION 15 ADDITION TO CHICAGO IN SECTION 15, TOWNSHIP 39 NORTH, RANGE 14 EAST OF THE THIRD PRINCIPAL MERIDIAN, DESCRIBED AS FOLLOWS: BEGINNING AT THE INTERSECTION OF THE SOUTH LINE OF EAST MONROE STREET WITH THE PRESENT EAST LINE OF SOUTH STATE STREET (BEING A LINE 27 FEET EAST OF AND PARALLEL WITH THE WEST LINE OF SAID BLOCK 3); RUNNING THENCE WITH SAID EAST LINE OF SOUTH STATE STREET, SOUTH 00°04'03" WEST, 254 FEET 5- 7/16 INCHES, TO A POINT 210 FEET 3 INCHES

# UNOFFICIAL COPY

NORTH OF THE NORTH FACE OF THE REPUBLIC BUILDING, SAID POINT BEING 144.75 FEET NORTH OF THE SOUTH LINE OF LOT 10 IN BLOCK 3 AS MEASURED ON THE WEST LINE OF PREMISES IN QUESTION; THENCE NORTH 89°32'49" EAST ALONG A ESTABLISHED BY AGREEMENT BETWEEN BERTHA HONORE' PALMER AND ANDREA C. HONORE', TRUSTEES OF THE ESTATE OF POTTER PALMER' DECEASED, ETHELBERG W. PEEK, LOUIS FRAZIN AND ABRAHAM M. OPENHEIM, DATED JANUARY 23, 1907, RECORDED IN THE RECORDER'S OFFICE IN COOK COUNTY, ILLINOIS, IN BOOK 19104, PAGE 86 AS DOCUMENT 8030340, SAID LINE INTERSECTING THE WEST LINE OF THE 12 FOOT ALLEY RUNNING NORTH AND SOUTH THROUGH THE SOUTH PART OF SAID BLOCK 3 AT A POINT 144.52 FEET NORTH OF THE SOUTH LINE OF LOT 10 IN BLOCK 3, 159 FEET 10 1/2 INCHES MORE OR LESS, TO A POINT 6 FEET EAST OF THE WEST LINE OF LOT 8 IN SAID BLOCK 3 AND IN THE EAST LINE OF THE 12 FOOT ALLEY RUNNING NORTH AND SOUTH THROUGH THE SOUTH PART OF SAID BLOCK 3; THENCE SOUTH 00°04'03" WEST WITH THE EAST LINE OF SAID ALLEY, 9 FEET 8-7/8 INCHES TO A POINT 22 FEET 3-5/8 INCHES SOUTH OF THE NORTH LINE OF SAID LOT 8; THENCE NORTH 89°35'37" EAST PARALLEL WITH AND 22 FEET 3-5/8 INCHES SOUTH OF THE NORTH LINE OF SAID LOT 8, BEING THE NORTH LINE OF AN 18 FOOT ALLEY, 174 FEET 10-5/8 INCHES TO THE PRESENT WEST LINE OF SOUTH WABASH AVENUE; THENCE NORTH 00°00'27" EAST WITH SAID WEST LINE OF SOUTH WABASH AVENUE, 163.04 FEET; THENCE NORTH 89°59'33" WEST, 85.20 FEET; THENCE NORTH 00°00'27" EAST, 100.12 FEET TO THE PRESENT SOUTH LINE OF EAST MONROE STREET; THENCE SOUTH 89°42'31" WEST WITH SAID SOUTH LINE, 249.17 FEET TO THE PLACE OF BEGINNING OF SAID TRACT; SAID PARCEL THAT LIES WITHIN SAID TRACT, LYING ABOVE THE HORIZONTAL PLANE HAVING AN ELEVATION OF 28.12 FEET AND BELOW THE HORIZONTAL PLANE HAVING AN ELEVATION OF 32.40 FEET CHICAGO CITY DATUM AND LYING WITHIN THE HORIZONTAL BOUNDARY OF SAID PARCEL PROJECTED VERTICALLY, DESCRIBED AS FOLLOWS: COMMENCING AT THE SOUTHWEST CORNER OF SAID TRACT, THENCE NORTH 00° 04' 03" EAST ALONG THE WEST LINE OF SAID TRACT, 18.59 FEET TO THE POINT OF BEGINNING; THENCE NORTH 00°04'03" EAST ALONG THE WEST LINE OF SAID TRACT, 37.27 FEET; THENCE SOUTH 89°55'57" EAST, 67.50 FEET; THENCE SOUTH 00°04'03" WEST, 19.13 FEET; THENCE SOUTH 89°55'57" EAST, 11.63 FEET; THENCE SOUTH 00°04'03" WEST, 36.01 FEET TO THE NORTHERN MOST SOUTH LINE OF SAID TRACT; THENCE SOUTH 89°32'49" WEST ALONG SAID SOUTH LINE OF SAID TRACT, 48.59 FEET; THENCE NORTH 00°04'03" EAST, 18.31 FEET, THENCE NORTH 89°55'57" WEST, 30.54 FEET TO THE INTERSECTION WITH THE WEST LINE OF SAID TRACT ALSO BEING THE POINT OF BEGINNING, IN COOK COUNTY, ILLINOIS.

LOBBY LEVEL

RETAIL PARCEL Q

UPPER LIMIT 33.66 FEET LOWER LIMIT 32.40 FEET

THAT PART OF A TRACT HEREINAFTER REFERRED TO AS THE PARCEL, SAID TRACT DESCRIBED AS FOLLOWS: PART OF BLOCK 3 IN FRACTIONAL SECTION 15 ADDITION TO CHICAGO IN SECTION 15, TOWNSHIP 39 NORTH, RANGE 14 EAST OF THE THIRD PRINCIPAL MERIDIAN, DESCRIBED AS FOLLOWS: BEGINNING AT THE INTERSECTION OF THE SOUTH LINE OF EAST MONROE STREET WITH THE PRESENT EAST LINE OF SOUTH STATE STREET (BEING A LINE 27 FEET EAST OF AND PARALLEL WITH THE WEST LINE OF SAID BLOCK 3);

# UNOFFICIAL COPY

RUNNING THENCE WITH SAID EAST LINE OF SOUTH STATE STREET, SOUTH 00°04'03" WEST, 254 FEET 5- 7/16 INCHES, TO A POINT 210 FEET 3 INCHES NORTH OF THE NORTH FACE OF THE REPUBLIC BUILDING, SAID POINT BEING 144.75 FEET NORTH OF THE SOUTH LINE OF LOT 10 IN BLOCK 3 AS MEASURED ON THE WEST LINE OF PREMISES IN QUESTION; THENCE NORTH 89°32'49" EAST ALONG A ESTABLISHED BY AGREEMENT BETWEEN BERTHA HONORE' PALMER AND ANDREA C. HONORE', TRUSTEES OF THE ESTATE OF POTTER PALMER' DECEASED, ETHELBERT W. PEEK, LOUIS FRAZIN AND ABRAHAM M. OPENHEIM, DATED JANUARY 23, 1907, RECORDED IN THE RECORDER'S OFFICE IN COOK COUNTY, ILLINOIS, IN BOOK 19104, PAGE 88 AS DOCUMENT 8030340, SAID LINE INTERSECTING THE WEST LINE OF THE 12 FOOT ALLEY RUNNING NORTH AND SOUTH THROUGH THE SOUTH PART OF SAID BLOCK 3 AT A POINT 144.52 FEET NORTH OF THE SOUTH LINE OF LOT 10 IN BLOCK 3, 159 FEET 10 1/2 INCHES MORE OR LESS, TO A POINT 6 FEET EAST OF THE WEST LINE OF LOT 8 IN SAID BLOCK 3 AND IN THE EAST LINE OF THE 12 FOOT ALLEY RUNNING NORTH AND SOUTH THROUGH THE SOUTH PART OF SAID BLOCK 3; THENCE SOUTH 00°01'23" WEST WITH THE EAST LINE OF SAID ALLEY, 9 FEET 8-7/8 INCHES TO A POINT 22 FEET 3-5/8 INCHES SOUTH OF THE NORTH LINE OF SAID LOT 8; THENCE NORTH 89°35'37" EAST PARALLEL WITH AND 22 FEET 3-5/8 INCHES SOUTH OF THE NORTH LINE OF SAID LOT 8, BEING THE NORTH LINE OF AN 18 FOOT ALLEY, 174 FEET 10-5/8 INCHES TO THE PRESENT WEST LINE OF SOUTH WABASH AVENUE; THENCE NORTH 00°00'27" EAST WITH SAID WEST LINE OF SOUTH WABASH AVENUE, 163.04 FEET; THENCE NORTH 89°59'33" WEST, 85.20 FEET; THENCE NORTH 00°00'27" EAST, 100.12 FEET TO THE PRESENT SOUTH LINE OF EAST MONROE STREET; THENCE SOUTH 89°42'31" WEST WITH SAID SOUTH LINE, 249.17 FEET TO THE PLACE OF BEGINNING OF SAID TRACT; SAID PARCEL THAT LIES WITHIN SAID TRACT, LYING ABOVE THE HORIZONTAL PLANE HAVING AN ELEVATION OF 32.40 FEET AND BELOW THE HORIZONTAL PLANE HAVING AN ELEVATION OF 33.66 FEET CHICAGO CITY DATUM AND LYING WITHIN THE HORIZONTAL BOUNDARY OF SAID PARCEL PROJECTED VERTICALLY, DESCRIBED AS FOLLOWS: BEGINNING AT THE NORTHWEST CORNER OF SAID TRACT, THENCE NORTH 89°42'31" EAST, ALONG THE NORTH LINE OF SAID TRACT 110.09 FEET; THENCE SOUTH 00°00'00" WEST, 45.43 FEET; THENCE NORTH 90°00'00" WEST, 9.15 FEET; THENCE SOUTH 00°00'00" WEST, 33.80 FEET; THENCE SOUTH 90°00'00" WEST, 5.59 FEET; THENCE SOUTH 00°04'03" WEST, 41.20 FEET; THENCE NORTH 90°00'00" EAST, 5.31 FEET; THENCE SOUTH 00°04'03" WEST, 18.17 FEET; THENCE SOUTH 89°55'57" EAST, 1.67 FEET; THENCE SOUTH 00°00'00" WEST, 31.10 FEET; THENCE NORTH 89°55'57" WEST, 25.66 FEET; THENCE SOUTH 00°04'03" WEST, 8.92 FEET; THENCE NORTH 89°55'57" WEST, 76.80 FEET TO A POINT ON THE WEST LINE OF SAID TRACT; THENCE NORTH 00°04'03" EAST ALONG SAID WEST LINE OF SAID TRACT, 122.07 FEET; THENCE SOUTH 89°55'57" EAST, 30.52 FEET; THENCE NORTH 00°04'03" EAST, 16.21 FEET; THENCE NORTH 89°55'57" WEST, 30.52 FEET TO A POINT ON THE WEST LINE OF SAID TRACT ; THENCE NORTH 00°04'03" EAST, 39.65 FEET ALONG SAID WEST LINE OF SAID TRACT TO THE POINT OF BEGINNING, IN COOK, COUNTY, ILLINOIS.

LOBBY LEVEL

RETAIL PARCEL R

UPPER LIMIT 33.66 FEET LOWER LIMIT 32.40 FEET

# UNOFFICIAL COPY

THAT PART OF A TRACT HEREINAFTER REFERRED TO AS THE PARCEL, SAID TRACT DESCRIBED AS FOLLOWS: PART OF BLOCK 3 IN FRACTIONAL SECTION 15 ADDITION TO CHICAGO IN SECTION 15, TOWNSHIP 39 NORTH, RANGE 14 EAST OF THE THIRD PRINCIPAL MERIDIAN, DESCRIBED AS FOLLOWS: BEGINNING AT THE INTERSECTION OF THE SOUTH LINE OF EAST MONROE STREET WITH THE PRESENT EAST LINE OF SOUTH STATE STREET (BEING A LINE 27 FEET EAST OF AND PARALLEL WITH THE WEST LINE OF SAID BLOCK 3); RUNNING THENCE WITH SAID EAST LINE OF SOUTH STATE STREET, SOUTH 00°04'03" WEST, 254 FEET 5- 7/16 INCHES, TO A POINT 210 FEET 3 INCHES NORTH OF THE NORTH FACE OF THE REPUBLIC BUILDING, SAID POINT BEING 144.75 FEET NORTH OF THE SOUTH LINE OF LOT 10 IN BLOCK 3 AS MEASURED ON THE WEST LINE OF PREMISES IN QUESTION; THENCE NORTH 89°32'49" EAST ALONG A ESTABLISHED BY AGREEMENT BETWEEN BERTHA HONORE' PALMER AND ANDREA C. HONORE', TRUSTEES OF THE ESTATE OF POTTER PALMER' DECEASED, ETHELBERG W. PEEK, LOUIS FRAZIN AND ABRAHAM M. OPENHEIM, DATED JANUARY 23, 1907, RECORDED IN THE RECORDER'S OFFICE IN COOK COUNTY, ILLINOIS, IN BOOK 19104, PAGE 86 AS DOCUMENT 8030340, SAID LINE INTERSECTING THE WEST LINE OF THE 12 FOOT ALLEY RUNNING NORTH AND SOUTH THROUGH THE SOUTH PART OF SAID BLOCK 3 AT A POINT 144.52 FEET NORTH OF THE SOUTH LINE OF LOT 10 IN BLOCK 3, 159 FEET 10 1/2 INCHES MORE OR LESS, TO A POINT 8 FEET EAST OF THE WEST LINE OF LOT 8 IN SAID BLOCK 3 AND IN THE EAST LINE OF THE 12 FOOT ALLEY RUNNING NORTH AND SOUTH THROUGH THE SOUTH PART OF SAID BLOCK 3; THENCE SOUTH 00°01'23" WEST WITH THE EAST LINE OF SAID ALLEY, 9 FEET 8-7/8 INCHES TO A POINT 22 FEET 3-5/8 INCHES SOUTH OF THE NORTH LINE OF SAID LOT 8; THENCE NORTH 89°35'37" EAST PARALLEL WITH AND 22 FEET 3-5/8 INCHES SOUTH OF THE NORTH LINE OF SAID LOT 8, BEING THE NORTH LINE OF AN 18 FOOT ALLEY, 174 FEET 10-5/8 INCHES TO THE PRESENT WEST LINE OF SOUTH WABASH AVENUE; THENCE NORTH 00°00'27" EAST WITH SAID WEST LINE OF SOUTH WABASH AVENUE, 163.04 FEET, THENCE NORTH 89°59'33" WEST, 85.20 FEET; THENCE NORTH 00°00'27" EAST, 100.12 FEET TO THE PRESENT SOUTH LINE OF EAST MONROE STREET; THENCE SOUTH 89°42'31" WEST WITH SAID SOUTH LINE, 249.17 FEET TO THE PLACE OF BEGINNING OF SAID TRACT; SAID PARCEL THAT LIES WITHIN SAID TRACT, LYING ABOVE THE HORIZONTAL PLANE HAVING AN ELEVATION OF 32.40 FEET AND BELOW THE HORIZONTAL PLANE HAVING AN ELEVATION OF 33.66 FEET CHICAGO CITY DATUM AND LYING WITHIN THE HORIZONTAL BOUNDARY OF SAID PARCEL PROJECTED VERTICALLY, DESCRIBED AS FOLLOWS: COMMENCING AT THE SOUTHEAST CORNER OF SAID TRACT, THENCE NORTH 00° 00' 27" EAST ALONG THE EAST LINE OF SAID TRACT, 83.30 FEET, TO THE POINT OF BEGINNING, THENCE NORTH 89°53'12" WEST, 37.25 FEET; THENCE NORTH 00°00'27" EAST, 53.67 FEET; THENCE SOUTH 89°59'33" EAST, 37.25 FEET TO THE EAST LINE OF SAID TRACT; THENCE SOUTH 00°00'27" WEST ALONG THE EAST LINE OF SAID TRACT, 53.74 FEET TO THE POINT OF BEGINNING, IN COOK, COUNTY, ILLINOIS.

LOBBY LEVEL

RETAIL PARCEL S

UPPER LIMIT 33.66 FEET LOWER LIMIT 32.40 FEET

THAT PART OF A TRACT HEREINAFTER REFERRED TO AS THE PARCEL, SAID TRACT DESCRIBED AS FOLLOWS: PART OF BLOCK 3 IN FRACTIONAL SECTION 15 ADDITION TO CHICAGO IN SECTION 15, TOWNSHIP 39 NORTH, RANGE 14



# UNOFFICIAL COPY

EAST OF THE THIRD PRINCIPAL MERIDIAN, DESCRIBED AS FOLLOWS: BEGINNING AT THE INTERSECTION OF THE SOUTH LINE OF EAST MONROE STREET WITH THE PRESENT EAST LINE OF SOUTH STATE STREET (BEING A LINE 27 FEET EAST OF AND PARALLEL WITH THE WEST LINE OF SAID BLOCK 3); RUNNING THENCE WITH SAID EAST LINE OF SOUTH STATE STREET, SOUTH 00°04'03" WEST, 254 FEET 5- 7/16 INCHES, TO A POINT 210 FEET 3 INCHES NORTH OF THE NORTH FACE OF THE REPUBLIC BUILDING, SAID POINT BEING 144.75 FEET NORTH OF THE SOUTH LINE OF LOT 10 IN BLOCK 3 AS MEASURED ON THE WEST LINE OF PREMISES IN QUESTION; THENCE NORTH 89°32'49" EAST ALONG A ESTABLISHED BY AGREEMENT BETWEEN BERTHA HONORE' PALMER AND ANDREA C. HONORE', TRUSTEES OF THE ESTATE OF POTTER PALMER' DECEASED, ETHELBERT W. PEEK, LOUIS FRAZIN AND ABRAHAM M. OPENHEIM, DATED JANUARY 23, 1907, RECORDED IN THE RECORDER'S OFFICE IN COOK COUNTY, ILLINOIS, IN BOOK 19104, PAGE 88 AS DOCUMENT 8030340, SAID LINE INTERSECTING THE WEST LINE OF THE 12 FOOT ALLEY RUNNING NORTH AND SOUTH THROUGH THE SOUTH PART OF SAID BLOCK 3 AT A POINT 144.52 FEET NORTH OF THE SOUTH LINE OF LOT 10 IN BLOCK 3, 159 FEET 10 1/2 INCHES MORE OR LESS TO A POINT 6 FEET EAST OF THE WEST LINE OF LOT 8 IN SAID BLOCK 3 AND IN THE EAST LINE OF THE 12 FOOT ALLEY RUNNING NORTH AND SOUTH THROUGH THE SOUTH PART OF SAID BLOCK 3; THENCE SOUTH 00°01'23" WEST WITH THE EAST LINE OF SAID ALLEY, 9 FEET 8-7/8 INCHES TO A POINT 22 FEET 3-5/8 INCHES SOUTH OF THE NORTH LINE OF SAID LOT 8; THENCE NORTH 89°35'37" EAST PARALLEL WITH AND 22 FEET 3-5/8 INCHES SOUTH OF THE NORTH LINE OF SAID LOT 8, BEING THE NORTH LINE OF AN 18 FOOT ALLEY, 174 FEET 10-5/8 INCHES TO THE PRESENT WEST LINE OF SOUTH WABASH AVENUE; THENCE NORTH 00°00'27" EAST WITH SAID WEST LINE OF SOUTH WABASH AVENUE, 163.04 FEET; THENCE NORTH 89°59'33" WEST, 85.20 FEET; THENCE NORTH 00°00'27" EAST, 100.12 FEET TO THE PRESENT SOUTH LINE OF EAST MONROE STREET; THENCE SOUTH 89°42'31" WEST WITH SAID SOUTH LINE, 249.17 FEET TO THE PLACE OF BEGINNING OF SAID TRACT; SAID PARCEL THAT LIES WITHIN SAID TRACT, LYING ABOVE THE HORIZONTAL PLANE HAVING AN ELEVATION OF 32.40 FEET AND BELOW THE HORIZONTAL PLANE HAVING AN ELEVATION OF 33.66 FEET CHICAGO CITY DATUM AND LYING WITHIN THE HORIZONTAL BOUNDARY OF SAID PARCEL PROJECTED VERTICALLY, DESCRIBED AS FOLLOWS: BEGINNING AT THE SOUTHEAST CORNER OF SAID TRACT, THENCE SOUTH 89°35'37" WEST ALONG THE SOUTHERN MOST SOUTH LINE, 37.25 FEET; THENCE NORTH 00°00'27" EAST, 63.14 FEET; THENCE SOUTH 89°53'12" EAST, 37.25 FEET TO THE EAST LINE OF SAID TRACT; THENCE SOUTH 00°00'27" WEST ALONG THE EAST LINE OF SAID TRACT, 62.80 FEET TO THE POINT OF BEGINNING, IN COOK COUNTY, ILLINOIS.

## LOBBY LEVEL

### RETAIL PARCEL T

UPPER LIMIT 33.66 FEET LOWER LIMIT 32.40 FEET

THAT PART OF A TRACT HEREINAFTER REFERRED TO AS THE PARCEL, SAID TRACT DESCRIBED AS FOLLOWS: PART OF BLOCK 3 IN FRACTIONAL SECTION 15 ADDITION TO CHICAGO IN SECTION 15, TOWNSHIP 39 NORTH, RANGE 14 EAST OF THE THIRD PRINCIPAL MERIDIAN, DESCRIBED AS FOLLOWS: BEGINNING AT THE INTERSECTION OF THE SOUTH LINE OF EAST MONROE STREET WITH THE PRESENT EAST LINE OF SOUTH STATE STREET (BEING A



**UNOFFICIAL COPY**

LINE 27 FEET EAST OF AND PARALLEL WITH THE WEST LINE OF SAID BLOCK 3); RUNNING THENCE WITH SAID EAST LINE OF SOUTH STATE STREET, SOUTH 00°04'03" WEST, 254 FEET 5- 7/16 INCHES, TO A POINT 210 FEET 3 INCHES NORTH OF THE NORTH FACE OF THE REPUBLIC BUILDING, SAID POINT BEING 144.75 FEET NORTH OF THE SOUTH LINE OF LOT 10 IN BLOCK 3 AS MEASURED ON THE WEST LINE OF PREMISES IN QUESTION; THENCE NORTH 89°32'49" EAST ALONG A ESTABLISHED BY AGREEMENT BETWEEN BERTHA HONORE' PALMER AND ANDREA C. HONORE', TRUSTEES OF THE ESTATE OF POTTER PALMER' DECEASED, ETHELBERG W. PEEK, LOUIS FRAZIN AND ABRAHAM M. OPENHEIM, DATED JANUARY 23, 1907, RECORDED IN THE RECORDER'S OFFICE IN COOK COUNTY, ILLINOIS, IN BOOK 19104, PAGE 88 AS DOCUMENT 8030340, SAID LINE INTERSECTING THE WEST LINE OF THE 12 FOOT ALLEY RUNNING NORTH AND SOUTH THROUGH THE SOUTH PART OF SAID BLOCK 3 AT A POINT 144.52 FEET NORTH OF THE SOUTH LINE OF LOT 10 IN BLOCK 3, 159 FEET 10 1/2 INCHES MORE OR LESS, TO A POINT 6 FEET EAST OF THE WEST LINE OF LOT 8 IN SAID BLOCK 3 AND IN THE EAST LINE OF THE 12 FOOT ALLEY RUNNING NORTH AND SOUTH THROUGH THE SOUTH PART OF SAID BLOCK 3; THENCE SOUTH 00°01'23" WEST WITH THE EAST LINE OF SAID ALLEY, 9 FEET 8-7/8 INCHES TO A POINT 22 FEET 3-5/8 INCHES SOUTH OF THE NORTH LINE OF SAID LOT 8; THENCE NORTH 89°35'37" EAST PARALLEL WITH AND 22 FEET 3-5/8 INCHES SOUTH OF THE NORTH LINE OF SAID LOT 8, BEING THE NORTH LINE OF AN 18 FOOT ALLEY, 174 FEET 10-5/8 INCHES TO THE PRESENT WEST LINE OF SOUTH WABASH AVENUE; THENCE NORTH 00°00'27" EAST WITH SAID WEST LINE OF SOUTH WABASH AVENUE, 163.04 FEET; THENCE NORTH 89°59'33" WEST, 85.20 FEET; THENCE NORTH 00°00'27" EAST, 100.12 FEET TO THE PRESENT SOUTH LINE OF EAST MONROE STREET; THENCE SOUTH 89°42'31" WEST WITH SAID SOUTH LINE, 249.17 FEET TO THE PLACE OF BEGINNING OF SAID TRACT; SAID PARCEL THAT LIES WITHIN SAID TRACT, LYING ABOVE THE HORIZONTAL PLANE HAVING AN ELEVATION OF 32.40 FEET AND BELOW THE HORIZONTAL PLANE HAVING AN ELEVATION OF 33.66 FEET CHICAGO CITY DATUM AND LYING WITHIN THE HORIZONTAL BOUNDARY OF SAID PARCEL PROJECTED VERTICALLY, DESCRIBED AS FOLLOWS: COMMENCING AT THE SOUTHWEST CORNER OF SAID TRACT, THENCE NORTH 89°32'49" EAST ALONG THE NORTHERN MOST SOUTH LINE OF SAID TRACT 111.86 FEET; THENCE NORTH 00°00'00" EAST 18.70 FEET TO THE POINT OF BEGINNING; THENCE NORTH 00°00'00" EAST, 3.49 FEET; THENCE NORTH 90°00'00" EAST, 5.40 FEET; THENCE SOUTH 00°00'00" EAST, 3.49 FEET; THENCE NORTH 90°00'00" WEST, 5.40 FEET TO THE POINT OF BEGINNING, IN COOK, COUNTY, ILLINOIS.

LOBBY LEVEL

RETAIL PARCEL U

UPPER LIMIT 33.66 FEET LOWER LIMIT 32.40 FEET

THAT PART OF A TRACT HEREINAFTER REFERRED TO AS THE PARCEL, SAID TRACT DESCRIBED AS FOLLOWS: PART OF BLOCK 3 IN FRACTIONAL SECTION 15 ADDITION TO CHICAGO IN SECTION 15, TOWNSHIP 39 NORTH, RANGE 14 EAST OF THE THIRD PRINCIPAL MERIDIAN, DESCRIBED AS FOLLOWS: BEGINNING AT THE INTERSECTION OF THE SOUTH LINE OF EAST MONROE STREET WITH THE PRESENT EAST LINE OF SOUTH STATE STREET (BEING A LINE 27 FEET EAST OF AND PARALLEL WITH THE WEST LINE OF SAID BLOCK 3); RUNNING THENCE WITH SAID EAST LINE OF SOUTH STATE STREET, SOUTH 00°04'03" WEST, 254 FEET 5- 7/16 INCHES, TO A POINT 210 FEET 3 INCHES

# UNOFFICIAL COPY

NORTH OF THE NORTH FACE OF THE REPUBLIC BUILDING, SAID POINT BEING 144.75 FEET NORTH OF THE SOUTH LINE OF LOT 10 IN BLOCK 3 AS MEASURED ON THE WEST LINE OF PREMISES IN QUESTION; THENCE NORTH 89°32'49" EAST ALONG A ESTABLISHED BY AGREEMENT BETWEEN BERTHA HONORE' PALMER AND ANDREA C. HONORE', TRUSTEES OF THE ESTATE OF POTTER PALMER' DECEASED, ETHELBERG W. PEEK, LOUIS FRAZIN AND ABRAHAM M. OPENHEIM, DATED JANUARY 23, 1907, RECORDED IN THE RECORDER'S OFFICE IN COOK COUNTY, ILLINOIS, IN BOOK 19104, PAGE 86 AS DOCUMENT 8030340, SAID LINE INTERSECTING THE WEST LINE OF THE 12 FOOT ALLEY RUNNING NORTH AND SOUTH THROUGH THE SOUTH PART OF SAID BLOCK 3 AT A POINT 144.52 FEET NORTH OF THE SOUTH LINE OF LOT 10 IN BLOCK 3, 159 FEET 10 1/2 INCHES MORE OR LESS, TO A POINT 8 FEET EAST OF THE WEST LINE OF LOT 8 IN SAID BLOCK 3 AND IN THE EAST LINE OF THE 12 FOOT ALLEY RUNNING NORTH AND SOUTH THROUGH THE SOUTH PART OF SAID BLOCK 3; THENCE SOUTH 00°01'23" WEST WITH THE EAST LINE OF SAID ALLEY, 9 FEET 8-7/8 INCHES TO A POINT 22 FEET 3-5/8 INCHES SOUTH OF THE NORTH LINE OF SAID LOT 8; THENCE NORTH 89°35'37" EAST PARALLEL WITH AND 22 FEET 3-5/8 INCHES SOUTH OF THE NORTH LINE OF SAID LOT 8, BEING THE NORTH LINE OF AN 18 FOOT ALLEY, 174 FEET 10-5/8 INCHES TO THE PRESENT WEST LINE OF SOUTH WABASH AVENUE; THENCE NORTH 00°00'27" EAST WITH SAID WEST LINE OF SOUTH WABASH AVENUE, 163.04 FEET; THENCE NORTH 89°59'33" WEST, 85.20 FEET; THENCE NORTH 00°00'27" EAST, 100.12 FEET TO THE PRESENT SOUTH LINE OF EAST MONROE STREET; THENCE SOUTH 89°42'31" WEST WITH SAID SOUTH LINE, 248.17 FEET TO THE PLACE OF BEGINNING OF SAID TRACT; SAID PARCEL THAT LIES WITHIN SAID TRACT, LYING ABOVE THE HORIZONTAL PLANE HAVING AN ELEVATION OF 32.40 FEET AND BELOW THE HORIZONTAL PLANE HAVING AN ELEVATION OF 33.66 FEET CHICAGO CITY DATUM AND LYING WITHIN THE HORIZONTAL BOUNDARY OF SAID PARCEL PROJECTED VERTICALLY, DESCRIBED AS FOLLOWS: COMMENCING AT THE SOUTHWEST CORNER OF SAID TRACT, THENCE NORTH 89° 32' 49" EAST ALONG THE NORTHERN MOST SOUTH LINE OF SAID TRACT 90.97 FEET; THENCE NORTH 00° 00' 00" EAST 18.37 FEET TO THE POINT OF BEGINNING; THENCE NORTH 00°00'00" WEST, 1.90 FEET; THENCE NORTH 90°00'00" EAST, 3.85 FEET; THENCE SOUTH 00°00'00" EAST, 1.90 FEET; THENCE NORTH 90°00'00" WEST, 3.85 FEET TO THE POINT OF BEGINNING, IN COOK, COUNTY, ILLINOIS.

## LOBBY LEVEL

### RETAIL PARCEL V

UPPER LIMIT 33.66 FEET LOWER LIMIT 32.40 FEET

THAT PART OF A TRACT HEREINAFTER REFERRED TO AS THE PARCEL, SAID TRACT DESCRIBED AS FOLLOWS: PART OF BLOCK 3 IN FRACTIONAL SECTION 15 ADDITION TO CHICAGO IN SECTION 15, TOWNSHIP 39 NORTH, RANGE 14 EAST OF THE THIRD PRINCIPAL MERIDIAN, DESCRIBED AS FOLLOWS: BEGINNING AT THE INTERSECTION OF THE SOUTH LINE OF EAST MONROE STREET WITH THE PRESENT EAST LINE OF SOUTH STATE STREET (BEING A LINE 27 FEET EAST OF AND PARALLEL WITH THE WEST LINE OF SAID BLOCK 3); RUNNING THENCE WITH SAID EAST LINE OF SOUTH STATE STREET, SOUTH 00°04'03" WEST, 254 FEET 5- 7/16 INCHES, TO A POINT 210 FEET 3 INCHES NORTH OF THE NORTH FACE OF THE REPUBLIC BUILDING, SAID POINT BEING 144.75 FEET NORTH OF THE SOUTH LINE OF LOT 10 IN BLOCK 3 AS MEASURED ON THE WEST LINE OF PREMISES IN QUESTION; THENCE NORTH 89°32'49"

# UNOFFICIAL COPY

EAST ALONG A ESTABLISHED BY AGREEMENT BETWEEN BERTHA HONORE' PALMER AND ANDREA C. HONORE', TRUSTEES OF THE ESTATE OF POTTER PALMER' DECEASED, ETHELBERG W. PEEK, LOUIS FRAZIN AND ABRAHAM M. OPENHEIM, DATED JANUARY 23, 1907, RECORDED IN THE RECORDER'S OFFICE IN COOK COUNTY, ILLINOIS, IN BOOK 19104, PAGE 86 AS DOCUMENT 8030340, SAID LINE INTERSECTING THE WEST LINE OF THE 12 FOOT ALLEY RUNNING NORTH AND SOUTH THROUGH THE SOUTH PART OF SAID BLOCK 3 AT A POINT 144.52 FEET NORTH OF THE SOUTH LINE OF LOT 10 IN BLOCK 3, 159 FEET 10 1/2 INCHES MORE OR LESS, TO A POINT 6 FEET EAST OF THE WEST LINE OF LOT 8 IN SAID BLOCK 3 AND IN THE EAST LINE OF THE 12 FOOT ALLEY RUNNING NORTH AND SOUTH THROUGH THE SOUTH PART OF SAID BLOCK 3; THENCE SOUTH 00°01'23" WEST WITH THE EAST LINE OF SAID ALLEY, 9 FEET 8-7/8 INCHES TO A POINT 22 FEET 3-5/8 INCHES SOUTH OF THE NORTH LINE OF SAID LOT 8; THENCE NORTH 89°35'37" EAST PARALLEL WITH AND 22 FEET 3-5/8 INCHES SOUTH OF THE NORTH LINE OF SAID LOT 8, BEING THE NORTH LINE OF AN 18 FOOT ALLEY, 174 FEET 10-5/8 INCHES TO THE PRESENT WEST LINE OF SOUTH WABASH AVENUE; THENCE NORTH 00°00'27" EAST WITH SAID WEST LINE OF SOUTH WABASH AVENUE, 163.04 FEET; THENCE NORTH 89°59'33" WEST, 85.20 FEET; THENCE NORTH 00°00'27" EAST, 100.12 FEET TO THE PRESENT SOUTH LINE OF EAST MONROE STREET; THENCE SOUTH 89°42'31" WEST WITH SAID SOUTH LINE, 249.17 FEET TO THE PLACE OF BEGINNING OF SAID TRACT; SAID PARCEL THAT LIES WITHIN SAID TRACT, LYING ABOVE THE HORIZONTAL PLANE HAVING AN ELEVATION OF 32.40 FEET AND BELOW THE HORIZONTAL PLANE HAVING AN ELEVATION OF 33.66 FEET CHICAGO CITY DATUM AND LYING WITHIN THE HORIZONTAL BOUNDARY OF SAID PARCEL PROJECTED VERTICALLY, DESCRIBED AS FOLLOWS: COMMENCING AT THE SOUTHWEST CORNER OF SAID TRACT, THENCE NORTH 00° 04' 03" EAST ALONG THE WEST LINE OF SAID TRACT, 18.59 FEET TO THE POINT OF BEGINNING; THENCE NORTH 00°04'03" EAST ALONG THE WEST LINE OF SAID TRACT, 37.27 FEET; THENCE SOUTH 89°55'57" EAST, 87.50 FEET; THENCE SOUTH 00°04'03" WEST, 19.13 FEET; THENCE SOUTH 89°55'57" EAST, 11.63 FEET; THENCE SOUTH 00°04'03" WEST, 36.01 FEET TO THE NORTHERN MOST SOUTH LINE OF SAID TRACT; THENCE SOUTH 89°32'49" WEST ALONG SAID SOUTH LINE OF SAID TRACT, 48.59 FEET; THENCE NORTH 00°04'03" EAST, 18.31 FEET; THENCE NORTH 89°55'57" WEST, 30.54 FEET TO THE INTERSECTION WITH THE WEST LINE OF SAID TRACT ALSO BEING THE POINT OF BEGINNING, IN COOK, COUNTY, ILLINOIS.

LOBBY LEVEL

RETAIL PARCEL W

UPPER LIMIT 36.00 FEET LOWER LIMIT 33.66 FEET

THAT PART OF A TRACT HEREINAFTER REFERRED TO AS THE PARCEL, SAID TRACT DESCRIBED AS FOLLOWS: PART OF BLOCK 3 IN FRACTIONAL SECTION 15 ADDITION TO CHICAGO IN SECTION 15, TOWNSHIP 39 NORTH, RANGE 14 EAST OF THE THIRD PRINCIPAL MERIDIAN, DESCRIBED AS FOLLOWS: BEGINNING AT THE INTERSECTION OF THE SOUTH LINE OF EAST MONROE STREET WITH THE PRESENT EAST LINE OF SOUTH STATE STREET (BEING A LINE 27 FEET EAST OF AND PARALLEL WITH THE WEST LINE OF SAID BLOCK 3); RUNNING THENCE WITH SAID EAST LINE OF SOUTH STATE STREET, SOUTH 00°04'03" WEST, 254 FEET 5- 7/16 INCHES, TO A POINT 210 FEET 3 INCHES NORTH OF THE NORTH FACE OF THE REPUBLIC BUILDING, SAID POINT BEING

**UNOFFICIAL COPY**

144.75 FEET NORTH OF THE SOUTH LINE OF LOT 10 IN BLOCK 3 AS MEASURED ON THE WEST LINE OF PREMISES IN QUESTION; THENCE NORTH 89°32'49" EAST ALONG A ESTABLISHED BY AGREEMENT BETWEEN BERTHA HONORE' PALMER AND ANDREA C. HONORE', TRUSTEES OF THE ESTATE OF POTTER PALMER' DECEASED, ETHELBERG W. PEEK, LOUIS FRAZIN AND ABRAHAM M. OPENHEIM, DATED JANUARY 23, 1907, RECORDED IN THE RECORDER'S OFFICE IN COOK COUNTY, ILLINOIS, IN BOOK 19104, PAGE 86 AS DOCUMENT 8030340, SAID LINE INTERSECTING THE WEST LINE OF THE 12 FOOT ALLEY RUNNING NORTH AND SOUTH THROUGH THE SOUTH PART OF SAID BLOCK 3 AT A POINT 144.52 FEET NORTH OF THE SOUTH LINE OF LOT 10 IN BLOCK 3, 159 FEET 10 1/2 INCHES MORE OR LESS, TO A POINT 6 FEET EAST OF THE WEST LINE OF LOT 8 IN SAID BLOCK 3 AND IN THE EAST LINE OF THE 12 FOOT ALLEY RUNNING NORTH AND SOUTH THROUGH THE SOUTH PART OF SAID BLOCK 3; THENCE SOUTH 00°04'23" WEST WITH THE EAST LINE OF SAID ALLEY, 9 FEET 8-7/8 INCHES TO A POINT 22 FEET 3-5/8 INCHES SOUTH OF THE NORTH LINE OF SAID LOT 8; THENCE NORTH 89°35'37" EAST PARALLEL WITH AND 22 FEET 3-5/8 INCHES SOUTH OF THE NORTH LINE OF SAID LOT 8, BEING THE NORTH LINE OF AN 18 FOOT ALLEY, 174 FEET 10-5/8 INCHES TO THE PRESENT WEST LINE OF SOUTH WABASH AVENUE; THENCE NORTH 00°00'27" EAST WITH SAID WEST LINE OF SOUTH WABASH AVENUE, 183.04 FEET; THENCE NORTH 89°59'33" WEST, 85.20 FEET; THENCE NORTH 00°00'27" EAST, 100.12 FEET TO THE PRESENT SOUTH LINE OF EAST MONROE STREET; THENCE SOUTH 89°42'31" WEST WITH SAID SOUTH LINE, 149.17 FEET TO THE PLACE OF BEGINNING OF SAID TRACT; SAID PARCEL THAT LIES WITHIN SAID TRACT, LYING ABOVE THE HORIZONTAL PLANE HAVING AN ELEVATION OF 33.86 FEET AND BELOW THE HORIZONTAL PLANE HAVING AN ELEVATION OF 36.00 FEET CHICAGO CITY DATUM AND LYING WITHIN THE HORIZONTAL BOUNDARY OF SAID PARCEL PROJECTED VERTICALLY, DESCRIBED AS FOLLOWS: BEGINNING AT THE NORTHWEST CORNER OF SAID TRACT, THENCE NORTH 89°42'31" EAST, ALONG THE NORTH LINE OF SAID TRACT 110.09 FEET; THENCE SOUTH 00°00'00" WEST, 45.43 FEET; THENCE NORTH 90°00'00" WEST, 9.15 FEET; THENCE SOUTH 00°00'00" WEST, 33.80 FEET; THENCE SOUTH 90°00'00" WEST, 5.59 FEET; THENCE SOUTH 00°04'03" WEST, 41.20 FEET; THENCE NORTH 90°00'00" EAST, 5.31 FEET; THENCE SOUTH 00°04'03" WEST, 18.17 FEET; THENCE SOUTH 89°55'57" EAST, 1.67 FEET; THENCE SOUTH 00°00'00" WEST, 31.10 FEET; THENCE NORTH 89°55'57" WEST, 25.66 FEET; THENCE SOUTH 00°04'03" WEST, 8.92 FEET; THENCE NORTH 89°55'57" WEST, 76.80 FEET TO A POINT ON THE WEST LINE OF SAID TRACT; THENCE NORTH 00°04'03" EAST ALONG SAID WEST LINE OF SAID TRACT, 122.07 FEET; THENCE SOUTH 89°55'57" EAST, 30.52 FEET; THENCE NORTH 00°04'03" EAST, 16.21 FEET; THENCE NORTH 89°55'57" WEST, 30.52 FEET TO A POINT ON THE WEST LINE OF SAID TRACT ; THENCE NORTH 00°04'03" EAST, ALONG SAID WEST LINE OF SAID TRACT 39.65 FEET TO THE POINT OF BEGINNING, IN COOK, COUNTY, ILLINOIS.

**LOBBY LEVEL**

**RETAIL PARCEL X**

**UPPER LIMIT 36.00 FEET LOWER LIMIT 33.66 FEET**

**THAT PART OF A TRACT HEREINAFTER REFERRED TO AS THE PARCEL, SAID TRACT DESCRIBED AS FOLLOWS: PART OF BLOCK 3 IN FRACTIONAL SECTION 15 ADDITION TO CHICAGO IN SECTION 15, TOWNSHIP 39 NORTH, RANGE 14 EAST OF THE THIRD PRINCIPAL MERIDIAN, DESCRIBED AS FOLLOWS:**



# UNOFFICIAL COPY

BEGINNING AT THE INTERSECTION OF THE SOUTH LINE OF EAST MONROE STREET WITH THE PRESENT EAST LINE OF SOUTH STATE STREET (BEING A LINE 27 FEET EAST OF AND PARALLEL WITH THE WEST LINE OF SAID BLOCK 3); RUNNING THENCE WITH SAID EAST LINE OF SOUTH STATE STREET, SOUTH  $00^{\circ}04'03''$  WEST, 254 FEET  $5\text{-}7/16$  INCHES, TO A POINT 210 FEET 3 INCHES NORTH OF THE NORTH FACE OF THE REPUBLIC BUILDING, SAID POINT BEING 144.75 FEET NORTH OF THE SOUTH LINE OF LOT 10 IN BLOCK 3 AS MEASURED ON THE WEST LINE OF PREMISES IN QUESTION; THENCE NORTH  $89^{\circ}32'49''$  EAST ALONG A ESTABLISHED BY AGREEMENT BETWEEN BERTHA HONORE' PALMER AND ANDREA C. HONORE', TRUSTEES OF THE ESTATE OF POTTER PALMER' DECEASED, ETHELBERG W. PEEK, LOUIS FRAZIN AND ABRAHAM M. OPENHEIM, DATED JANUARY 23, 1907, RECORDED IN THE RECORDER'S OFFICE IN COOK COUNTY, ILLINOIS, IN BOOK 19104, PAGE 86 AS DOCUMENT 8030340, SAID LINE INTERSECTING THE WEST LINE OF THE 12 FOOT ALLEY RUNNING NORTH AND SOUTH THROUGH THE SOUTH PART OF SAID BLOCK 3 AT A POINT 144.52 FEET NORTH OF THE SOUTH LINE OF LOT 10 IN BLOCK 3, 159 FEET  $10\text{-}1/2$  INCHES MORE OR LESS, TO A POINT 6 FEET EAST OF THE WEST LINE OF LOT 8 IN SAID BLOCK 3 AND IN THE EAST LINE OF THE 12 FOOT ALLEY RUNNING NORTH AND SOUTH THROUGH THE SOUTH PART OF SAID BLOCK 3; THENCE SOUTH  $00^{\circ}01'23''$  WEST WITH THE EAST LINE OF SAID ALLEY, 9 FEET  $8\text{-}7/8$  INCHES TO A POINT 22 FEET  $3\text{-}5/8$  INCHES SOUTH OF THE NORTH LINE OF SAID LOT 8; THENCE NORTH  $89^{\circ}35'37''$  EAST PARALLEL WITH AND 22 FEET  $3\text{-}5/8$  INCHES SOUTH OF THE NORTH LINE OF SAID LOT 8, BEING THE NORTH LINE OF AN 18 FOOT ALLEY, 174 FEET  $10\text{-}5/8$  INCHES TO THE PRESENT WEST LINE OF SOUTH WABASH AVENUE; THENCE NORTH  $00^{\circ}00'27''$  EAST WITH SAID WEST LINE OF SOUTH WABASH AVENUE, 183.04 FEET; THENCE NORTH  $89^{\circ}59'33''$  WEST, 85.20 FEET; THENCE NORTH  $00^{\circ}00'27''$  EAST, 100.12 FEET TO THE PRESENT SOUTH LINE OF EAST MONROE STREET; THENCE SOUTH  $89^{\circ}42'31''$  WEST WITH SAID SOUTH LINE, 249.17 FEET TO THE PLACE OF BEGINNING OF SAID TRACT; SAID PARCEL THAT LIES WITHIN SAID TRACT, LYING ABOVE THE HORIZONTAL PLANE HAVING AN ELEVATION OF 33.86 FEET AND BELOW THE HORIZONTAL PLANE HAVING AN ELEVATION OF 36.00 FEET CHICAGO CITY DATUM AND LYING WITHIN THE HORIZONTAL BOUNDARY OF SAID PARCEL PROJECTED VERTICALLY, DESCRIBED AS FOLLOWS: COMMENCING AT THE SOUTHWEST CORNER OF SAID TRACT, THENCE NORTH  $00^{\circ}04'03''$  EAST ALONG THE WEST LINE OF SAID TRACT, 18.59 FEET TO THE POINT OF BEGINNING; THENCE NORTH  $00^{\circ}04'03''$  EAST ALONG THE WEST LINE OF SAID TRACT, 37.27 FEET; THENCE SOUTH  $89^{\circ}55'57''$  EAST, 67.50 FEET; THENCE SOUTH  $00^{\circ}04'03''$  WEST, 19.13 FEET; THENCE SOUTH  $89^{\circ}55'57''$  EAST, 11.63 FEET; THENCE SOUTH  $00^{\circ}04'03''$  WEST, 36.01 FEET TO THE NORTHERN MOST SOUTH LINE OF SAID TRACT; THENCE SOUTH  $89^{\circ}32'49''$  WEST ALONG SAID SOUTH LINE OF SAID TRACT, 48.59 FEET; THENCE NORTH  $00^{\circ}04'03''$  EAST, 18.31 FEET; THENCE NORTH  $89^{\circ}55'57''$  WEST, 30.54 FEET TO THE INTERSECTION WITH THE WEST LINE OF SAID TRACT ALSO BEING THE POINT OF BEGINNING, IN COOK, COUNTY, ILLINOIS.

LOBBY LEVEL

RETAIL PARCEL Y

UPPER LIMIT 36.00 FEET LOWER LIMIT 33.66 FEET

THAT PART OF A TRACT HEREINAFTER REFERRED TO AS THE PARCEL, SAID TRACT DESCRIBED AS FOLLOWS: PART OF BLOCK 3 IN FRACTIONAL SECTION



# UNOFFICIAL COPY

15 ADDITION TO CHICAGO IN SECTION 15, TOWNSHIP 39 NORTH, RANGE 14 EAST OF THE THIRD PRINCIPAL MERIDIAN, DESCRIBED AS FOLLOWS: BEGINNING AT THE INTERSECTION OF THE SOUTH LINE OF EAST MONROE STREET WITH THE PRESENT EAST LINE OF SOUTH STATE STREET (BEING A LINE 27 FEET EAST OF AND PARALLEL WITH THE WEST LINE OF SAID BLOCK 3); RUNNING THENCE WITH SAID EAST LINE OF SOUTH STATE STREET, SOUTH 00°04'03" WEST, 254 FEET 5- 7/16 INCHES, TO A POINT 210 FEET 3 INCHES NORTH OF THE NORTH FACE OF THE REPUBLIC BUILDING, SAID POINT BEING 144.75 FEET NORTH OF THE SOUTH LINE OF LOT 10 IN BLOCK 3 AS MEASURED ON THE WEST LINE OF PREMISES IN QUESTION; THENCE NORTH 89°32'49" EAST ALONG A ESTABLISHED BY AGREEMENT BETWEEN BERTHA HONORE' PALMER AND ANDREA C. HONORE', TRUSTEES OF THE ESTATE OF POTTER PALMER, DECEASED, ETHELBERG W. PEEK, LOUIS FRAZIN AND ABRAHAM M. OPENHEIM, DATED JANUARY 23, 1907, RECORDED IN THE RECORDER'S OFFICE IN COOK COUNTY, ILLINOIS, IN BOOK 19104, PAGE 88 AS DOCUMENT 8030340, SAID LINE INTERSECTING THE WEST LINE OF THE 12 FOOT ALLEY RUNNING NORTH AND SOUTH THROUGH THE SOUTH PART OF SAID BLOCK 3 AT A POINT 144.52 FEET NORTH OF THE SOUTH LINE OF LOT 10 IN BLOCK 3, 159 FEET 10 1/2 INCHES MORE OR LESS, TO A POINT 6 FEET EAST OF THE WEST LINE OF LOT 8 IN SAID BLOCK 3 AND IN THE EAST LINE OF THE 12 FOOT ALLEY RUNNING NORTH AND SOUTH THROUGH THE SOUTH PART OF SAID BLOCK 3; THENCE SOUTH 00°01'23" WEST WITH THE EAST LINE OF SAID ALLEY, 9 FEET 8-7/8 INCHES TO A POINT 22 FEET 3-5/8 INCHES SOUTH OF THE NORTH LINE OF SAID LOT 8; THENCE NORTH 89°35'37" EAST PARALLEL WITH AND 22 FEET 3-5/8 INCHES SOUTH OF THE NORTH LINE OF SAID LOT 8, BEING THE NORTH LINE OF AN 18 FOOT ALLEY, 174 FEET 10-5/8 INCHES TO THE PRESENT WEST LINE OF SOUTH WABASH AVENUE; THENCE NORTH 00°00'27" EAST WITH SAID WEST LINE OF SOUTH WABASH AVENUE, 163.04 FEET; THENCE NORTH 89°59'33" WEST, 85.20 FEET; THENCE NORTH 00°00'27" EAST, 100.12 FEET TO THE PRESENT SOUTH LINE OF EAST MONROE STREET, THENCE SOUTH 89°42'31" WEST WITH SAID SOUTH LINE, 249.17 FEET TO THE PLACE OF BEGINNING OF SAID TRACT; SAID PARCEL THAT LIES WITHIN SAID TRACT, LYING ABOVE THE HORIZONTAL PLANE HAVING AN ELEVATION OF 33.66 FEET AND BELOW THE HORIZONTAL PLANE HAVING AN ELEVATION OF 36.00 FEET, CHICAGO CITY DATUM AND LYING WITHIN THE HORIZONTAL BOUNDARY OF SAID PARCEL PROJECTED VERTICALLY, DESCRIBED AS FOLLOWS: COMMENCING AT THE SOUTHWEST CORNER OF SAID TRACT, THENCE NORTH 89° 32' 49" EAST ALONG THE NORTHERN MOST SOUTH LINE OF SAID TRACT 111.86 FEET; THENCE NORTH 00° 00' 00" EAST 18.70 FEET TO THE POINT OF BEGINNING; THENCE NORTH 00°00'00" EAST, 3.49 FEET; THENCE NORTH 90°00'00" EAST, 5.40 FEET; THENCE SOUTH 00°00'00" WEST, 3.49 FEET; THENCE SOUTH 90°00'00" WEST, 5.40 FEET TO THE POINT OF BEGINNING, IN COOK COUNTY, ILLINOIS.

LOBBY LEVEL

RETAIL PARCEL Z

UPPER LIMIT 36.00 FEET LOWER LIMIT 33.66 FEET

THAT PART OF A TRACT HEREINAFTER REFERRED TO AS THE PARCEL, SAID TRACT DESCRIBED AS FOLLOWS: PART OF BLOCK 3 IN FRACTIONAL SECTION 15 ADDITION TO CHICAGO IN SECTION 15, TOWNSHIP 39 NORTH, RANGE 14 EAST OF THE THIRD PRINCIPAL MERIDIAN, DESCRIBED AS FOLLOWS: BEGINNING AT THE INTERSECTION OF THE SOUTH LINE OF EAST MONROE

# UNOFFICIAL COPY

STREET WITH THE PRESENT EAST LINE OF SOUTH STATE STREET (BEING A LINE 27 FEET EAST OF AND PARALLEL WITH THE WEST LINE OF SAID BLOCK 3); RUNNING THENCE WITH SAID EAST LINE OF SOUTH STATE STREET, SOUTH  $00^{\circ}04'03''$  WEST, 254 FEET  $5\text{--}7/16$  INCHES, TO A POINT 210 FEET 3 INCHES NORTH OF THE NORTH FACE OF THE REPUBLIC BUILDING, SAID POINT BEING 144.75 FEET NORTH OF THE SOUTH LINE OF LOT 10 IN BLOCK 3 AS MEASURED ON THE WEST LINE OF PREMISES IN QUESTION; THENCE NORTH  $89^{\circ}32'49''$  EAST ALONG A ESTABLISHED BY AGREEMENT BETWEEN BERTHA HONORE' PALMER AND ANDREA C. HONORE', TRUSTEES OF THE ESTATE OF POTTER PALMER' DECEASED, ETHELBERG W. PEEK, LOUIS FRAZIN AND ABRAHAM M. OPENHEIM, DATED JANUARY 23, 1907, RECORDED IN THE RECORDER'S OFFICE IN COOK COUNTY, ILLINOIS, IN BOOK 19104, PAGE 86 AS DOCUMENT 8030340, SAID LINE INTERSECTING THE WEST LINE OF THE 12 FOOT ALLEY RUNNING NORTH AND SOUTH THROUGH THE SOUTH PART OF SAID BLOCK 3 AT A POINT 144.52 FEET NORTH OF THE SOUTH LINE OF LOT 10 IN BLOCK 3, 159 FEET  $10\frac{1}{2}$  INCHES MORE OR LESS, TO A POINT 6 FEET EAST OF THE WEST LINE OF LOT 8 IN SAID BLOCK 3 AND IN THE EAST LINE OF THE 12 FOOT ALLEY RUNNING NORTH AND SOUTH THROUGH THE SOUTH PART OF SAID BLOCK 3; THENCE SOUTH  $00^{\circ}01'23''$  WEST WITH THE EAST LINE OF SAID ALLEY, 9 FEET  $8\text{--}7/8$  INCHES TO A POINT 22 FEET  $3\text{--}5/8$  INCHES SOUTH OF THE NORTH LINE OF SAID LOT 8; THENCE NORTH  $80^{\circ}35'37''$  EAST PARALLEL WITH AND 22 FEET  $3\text{--}5/8$  INCHES SOUTH OF THE NORTH LINE OF SAID LOT 8, BEING THE NORTH LINE OF AN 18 FOOT ALLEY, 174 FEET  $10\text{--}5/3$  INCHES TO THE PRESENT WEST LINE OF SOUTH WABASH AVENUE; THENCE NORTH  $00^{\circ}00'27''$  EAST WITH SAID WEST LINE OF SOUTH WABASH AVENUE, 103.04 FEET; THENCE NORTH  $89^{\circ}59'33''$  WEST, 85.20 FEET; THENCE NORTH  $00^{\circ}00'27''$  EAST, 100.12 FEET TO THE PRESENT SOUTH LINE OF EAST MONROE STREET; THENCE SOUTH  $89^{\circ}42'31''$  WEST WITH SAID SOUTH LINE, 249.17 FEET TO THE PLACE OF BEGINNING OF SAID TRACT; SAID PARCEL THAT LIES WITHIN SAID TRACT, LYING ABOVE THE HORIZONTAL PLANE HAVING AN ELEVATION OF 37.53 FEET AND BELOW THE HORIZONTAL PLANE HAVING AN ELEVATION OF 36.00 FEET CHICAGO CITY DATUM AND LYING WITHIN THE HORIZONTAL BOUNDARY OF SAID PARCEL PROJECTED VERTICALLY, DESCRIBED AS FOLLOWS: COMMENCING AT THE SOUTHWEST CORNER OF SAID TRACT, THENCE NORTH  $89^{\circ}32'49''$  EAST ALONG THE NORTHERN MOST SOUTH LINE OF SAID TRACT 90.97 FEET; THENCE NORTH  $00^{\circ}00'00''$  EAST 18.37 FEET TO THE POINT OF BEGINNING; THENCE NORTH  $00^{\circ}00'00''$  EAST, 1.90 FEET; THENCE NORTH  $90^{\circ}00'00''$  EAST, 3.85 FEET; THENCE SOUTH  $00^{\circ}00'00''$  WEST, 1.90 FEET; THENCE SOUTH  $90^{\circ}00'00''$  WEST, 3.85 FEET TO THE POINT OF BEGINNING, IN COOK COUNTY, ILLINOIS.

## SECOND LEVEL

### RETAIL PARCEL AA

UPPER LIMIT 49.30 FEET LOWER LIMIT 36.00 FEET

THAT PART OF A TRACT HEREINAFTER REFERRED TO AS THE PARCEL, SAID TRACT DESCRIBED AS FOLLOWS: PART OF BLOCK 3 IN FRACTIONAL SECTION 15 ADDITION TO CHICAGO IN SECTION 15, TOWNSHIP 39 NORTH, RANGE 14 EAST OF THE THIRD PRINCIPAL MERIDIAN, DESCRIBED AS FOLLOWS: BEGINNING AT THE INTERSECTION OF THE SOUTH LINE OF EAST MONROE STREET WITH THE PRESENT EAST LINE OF SOUTH STATE STREET (BEING A LINE 27 FEET EAST OF AND PARALLEL WITH THE WEST LINE OF SAID BLOCK 3); RUNNING THENCE WITH SAID EAST LINE OF SOUTH STATE STREET, SOUTH

# UNOFFICIAL COPY

00°04'03" WEST, 254 FEET 5- 7/16 INCHES, TO A POINT 210 FEET 3 INCHES NORTH OF THE NORTH FACE OF THE REPUBLIC BUILDING, SAID POINT BEING 144.75 FEET NORTH OF THE SOUTH LINE OF LOT 10 IN BLOCK 3 AS MEASURED ON THE WEST LINE OF PREMISES IN QUESTION; THENCE NORTH 89°32'49" EAST ALONG A ESTABLISHED BY AGREEMENT BETWEEN BERTHA HONORE' PALMER AND ANDREA C. HONORE', TRUSTEES OF THE ESTATE OF POTTER PALMER' DECEASED, ETHELBERG W. PEEK, LOUIS FRAZIN AND ABRAHAM M. OPENHEIM, DATED JANUARY 23, 1907, RECORDED IN THE RECORDER'S OFFICE IN COOK COUNTY, ILLINOIS, IN BOOK 19104, PAGE 86 AS DOCUMENT 8030340, SAID LINE INTERSECTING THE WEST LINE OF THE 12 FOOT ALLEY RUNNING NORTH AND SOUTH THROUGH THE SOUTH PART OF SAID BLOCK 3 AT A POINT 144.52 FEET NORTH OF THE SOUTH LINE OF LOT 10 IN BLOCK 3, 159 FEET 10 1/2 INCHES MORE OR LESS, TO A POINT 6 FEET EAST OF THE WEST LINE OF LOT 8 IN SAID BLOCK 3 AND IN THE EAST LINE OF THE 12 FOOT ALLEY RUNNING NORTH AND SOUTH THROUGH THE SOUTH PART OF SAID BLOCK 3; THENCE SOUTH 00°01'23" WEST WITH THE EAST LINE OF SAID ALLEY, 9 FEET 8-7/8 INCHES TO A POINT 22 FEET 3-5/8 INCHES SOUTH OF THE NORTH LINE OF SAID LOT 8; THENCE NORTH 89°35'37" EAST PARALLEL WITH AND 22 FEET 3-5/8 INCHES SOUTH OF THE NORTH LINE OF SAID LOT 8, BEING THE NORTH LINE OF AN 18 FOOT ALLEY, 174 FEET 10-5/8 INCHES TO THE PRESENT WEST LINE OF SOUTH WABASH AVENUE; THENCE NORTH 00°00'27" EAST WITH SAID WEST LINE OF SOUTH WABASH AVENUE, 163.04 FEET; THENCE NORTH 89°59'33" WEST, 85.20 FEET; THENCE NORTH 00°00'27" EAST, 100.12 FEET TO THE PRESENT SOUTH LINE OF EAST MONROE STREET; THENCE SOUTH 89°42'31" WEST WITH SAID SOUTH LINE, 249.17 FEET TO THE PLACE OF BEGINNING OF SAID TRACT; SAID PARCEL THAT LIES WITHIN SAID TRACT, LYING ABOVE THE HORIZONTAL PLANE HAVING AN ELEVATION OF 36.00 FEET AND BELOW THE HORIZONTAL PLANE HAVING AN ELEVATION OF 49.30 FEET CHICAGO CITY DATUM AND LYING WITHIN THE HORIZONTAL BOUNDARY OF SAID PARCEL PROJECTED VERTICALLY, DESCRIBED AS FOLLOWS: COMMENCING AT THE SOUTHWEST CORNER OF SAID TRACT, THENCE NORTH 00° 04' 03" EAST ALONG THE WEST LINE OF SAID TRACT, 18.56 FEET TO THE POINT OF BEGINNING; THENCE NORTH 00°04'03" EAST ALONG THE WEST LINE OF SAID TRACT, 180.08 FEET; THENCE SOUTH 89°55'57" EAST, 30.52 FEET; THENCE NORTH 00°04'03" EAST, 16.21 FEET; THENCE NORTH 89°55'57" WEST, 30.52 FEET TO THE WEST LINE OF SAID TRACT; THENCE NORTH 00°04'03" EAST ALONG THE WEST LINE OF SAID TRACT, 39.65 FEET TO THE NORTHWEST CORNER OF SAID TRACT; THENCE NORTH 89°42'31" EAST ALONG THE NORTH LINE OF SAID TRACT, 110.40 FEET; THENCE SOUTH 00°04'03" WEST, 39.61 FEET; THENCE NORTH 89°48'52" WEST, 9.39 FEET; THENCE SOUTH 00°11'08" WEST, 24.18 FEET; THENCE SOUTH 89°48'52" EAST, 11.00 FEET; THENCE SOUTH 00°11'08" WEST, 16.85 FEET; THENCE SOUTH 89°48'52" EAST, 5.73 FEET; THENCE SOUTH 00°04'03" WEST, 22.15 FEET; THENCE NORTH 89°55'57" WEST, 3.17 FEET; THENCE SOUTH 00°04'03" WEST, 10.16 FEET; THENCE NORTH 89°55'57" WEST, 13.74 FEET; THENCE SOUTH 00°04'03" WEST, 21.52 FEET; THENCE SOUTH 89°55'57" EAST, 4.14 FEET; THENCE SOUTH 00°04'03" WEST, 32.90 FEET; THENCE SOUTH 89°48'52" EAST, 9.62 FEET; THENCE SOUTH 00°11'08" WEST, 9.40 FEET; THENCE SOUTH 89°48'52" EAST, 3.18 FEET; THENCE SOUTH 00°04'03" WEST, 17.31 FEET; THENCE NORTH 89°55'57" WEST, 12.79 FEET; THENCE SOUTH 00°04'03" WEST, 5.66 FEET; THENCE NORTH 89°55'57" WEST, 2.65 FEET; THENCE SOUTH 00°04'03" WEST, 23.23 FEET; THENCE NORTH 89°55'57" WEST, 12.58

# UNOFFICIAL COPY

FEET; THENCE SOUTH 00°04'03" WEST, 25.05 FEET; THENCE NORTH 89°55'57" WEST, 57.10 FEET; THENCE NORTH 00°04'03" EAST, 11.44 FEET; THENCE NORTH 89°55'57" WEST, 32.56 FEET TO THE INTERSECTION WITH THE WEST LINE OF SAID TRACT ALSO BEING THE POINT OF BEGINNING, (EXCEPT THAT PART DESCRIBED AS FOLLOWS; COMMENCING AT THE SOUTHWEST CORNER OF SAID TRACT; THENCE NORTH 00° 04' 03" EAST ALONG THE WEST LINE OF SAID TRACT 42.63 FEET; THENCE SOUTH 89° 55' 57" EAST 67.71 FEET TO THE POINT OF BEGINNING; THENCE NORTH 00°11'08" EAST, 18.23 FEET; THENCE NORTH 89°48'52" WEST, 4.70 FEET; THENCE NORTH 00°11'08" EAST, 3.73 FEET; THENCE SOUTH 89°48'52" EAST, 6.78 FEET; THENCE SOUTH 00°11'08" WEST, 21.96 FEET; THENCE NORTH 89°48'52" WEST, 2.08 FEET to THE POINT OF BEGINNING,

ALSO EXCEPT THAT PART DESCRIBED AS FOLLOWS; COMMENCING AT THE SOUTHWEST CORNER OF SAID TRACT; THENCE NORTH 00° 04' 03" EAST ALONG THE WEST LINE OF SAID TRACT 52.20; THENCE SOUTH 89° 55' 57" EAST 41.14 TO THE POINT OF BEGINNING; THENCE NORTH 00°11'08" EAST, 3.62 FEET; THENCE SOUTH 89°48'52" EAST, 7.20 FEET; THENCE SOUTH 00°11'08" WEST, 3.62 FEET; THENCE NORTH 89°48'52" WEST, 7.20 FEET to THE POINT OF BEGINNING,

ALSO EXCEPT THAT PART DESCRIBED AS FOLLOWS; COMMENCING AT THE SOUTHWEST CORNER OF SAID TRACT; THENCE NORTH 00° 04' 03" EAST ALONG THE WEST LINE OF SAID TRACT 151.07; THENCE SOUTH 89° 55' 57" EAST 40.44 TO THE POINT OF BEGINNING, THENCE NORTH 00°11'08" EAST, 3.15 FEET; THENCE SOUTH 89°48'52" EAST, 5.20 FEET; THENCE SOUTH 00°11'08" WEST, 3.15 FEET; THENCE NORTH 89°48'52" WEST, 5.20 FEET to THE POINT OF BEGINNING), IN COOK, COUNTY, ILLINOIS.

## SECOND LEVEL

### RETAIL PARCEL AB

UPPER LIMIT 49.30 FEET LOWER LIMIT 36.00 FEET

THAT PART OF A TRACT HEREINAFTER REFERRED TO AS THE PARCEL, SAID TRACT DESCRIBED AS FOLLOWS: PART OF BLOCK 3 IN FRACTIONAL SECTION 15 ADDITION TO CHICAGO IN SECTION 15, TOWNSHIP 39 NORTH, RANGE 14 EAST OF THE THIRD PRINCIPAL MERIDIAN, DESCRIBED AS FOLLOWS: BEGINNING AT THE INTERSECTION OF THE SOUTH LINE OF EAST MONROE STREET WITH THE PRESENT EAST LINE OF SOUTH STATE STREET (BEING A LINE 27 FEET EAST OF AND PARALLEL WITH THE WEST LINE OF SAID BLOCK 3); RUNNING THENCE WITH SAID EAST LINE OF SOUTH STATE STREET, SOUTH 00°04'03" WEST, 254 FEET 5- 7/16 INCHES, TO A POINT 210 FEET 3 INCHES NORTH OF THE NORTH FACE OF THE REPUBLIC BUILDING, SAID POINT BEING 144.75 FEET NORTH OF THE SOUTH LINE OF LOT 10 IN BLOCK 3 AS MEASURED ON THE WEST LINE OF PREMISES IN QUESTION; THENCE NORTH 89°32'49" EAST ALONG A ESTABLISHED BY AGREEMENT BETWEEN BERTHA HONORE' PALMER AND ANDREA C. HONORE', TRUSTEES OF THE ESTATE OF POTTER PALMER' DECEASED, ETHELBERG W. PEEK, LOUIS FRAZIN AND ABRAHAM M. OPENHEIM, DATED JANUARY 23, 1907, RECORDED IN THE RECORDER'S OFFICE IN COOK COUNTY, ILLINOIS, IN BOOK 19104, PAGE 86 AS DOCUMENT 8030340, SAID LINE INTERSECTING THE WEST LINE OF THE 12 FOOT ALLEY RUNNING NORTH AND SOUTH THROUGH THE SOUTH PART OF SAID BLOCK 3 AT A POINT 144.52 FEET NORTH OF THE SOUTH LINE OF LOT 10 IN BLOCK 3, 159 FEET 10 1/2



# UNOFFICIAL COPY

INCHES MORE OR LESS, TO A POINT 6 FEET EAST OF THE WEST LINE OF LOT 8 IN SAID BLOCK 3 AND IN THE EAST LINE OF THE 12 FOOT ALLEY RUNNING NORTH AND SOUTH THROUGH THE SOUTH PART OF SAID BLOCK 3; THENCE SOUTH 00°01'23" WEST WITH THE EAST LINE OF SAID ALLEY, 9 FEET 8-7/8 INCHES TO A POINT 22 FEET 3-5/8 INCHES SOUTH OF THE NORTH LINE OF SAID LOT 8; THENCE NORTH 89°35'37" EAST PARALLEL WITH AND 22 FEET 3-5/8 INCHES SOUTH OF THE NORTH LINE OF SAID LOT 8, BEING THE NORTH LINE OF AN 18 FOOT ALLEY, 174 FEET 10-5/8 INCHES TO THE PRESENT WEST LINE OF SOUTH WABASH AVENUE; THENCE NORTH 00°00'27" EAST WITH SAID WEST LINE OF SOUTH WABASH AVENUE, 163.04 FEET; THENCE NORTH 89°59'33" WEST, 85.20 FEET; THENCE NORTH 00°00'27" EAST, 100.12 FEET TO THE PRESENT SOUTH LINE OF EAST MONROE STREET; THENCE SOUTH 89°42'31" WEST WITH SAID SOUTH LINE, 249.17 FEET TO THE PLACE OF BEGINNING OF SAID TRACT, SAID PARCEL THAT LIES WITHIN SAID TRACT, LYING ABOVE THE HORIZONTAL PLANE HAVING AN ELEVATION OF 36.00 FEET AND BELOW THE HORIZONTAL PLANE HAVING AN ELEVATION OF 49.30 FEET CHICAGO CITY DATUM AND LYING WITHIN THE HORIZONTAL BOUNDARY OF SAID PARCEL PROJECTED VERTICALLY, DESCRIBED AS FOLLOWS: COMMENCING AT THE SOUTHWEST CORNER OF SAID TRACT, THENCE NORTH 89° 32' 49" EAST ALONG THE NORTHERN MOST SOUTH LINE OF SAID TRACT 94.60 FEET; THENCE NORTH 00° 00' 00" EAST 18.47 FEET TO THE POINT OF BEGINNING; THENCE NORTH 00°04'03" EAST, 5.35 FEET; THENCE SOUTH 89°55'57" EAST, 8.04 FEET; THENCE NORTH 00°04'03" EAST, 2.93 FEET; THENCE SOUTH 89°55'57" EAST, 14.12 FEET; THENCE SOUTH 00°04'03" WEST, 8.34 FEET; THENCE NORTH 89°55'57" WEST, 22.16 FEET TO THE POINT OF BEGINNING, IN COOK, COUNTY, ILLINOIS.

Cook County Clerk's Office