

UNOFFICIAL COPY



Doc#: 1036131079 Fee: \$122.00
Eugene "Gene" Moore RHSP Fee:\$10.00
Cook County Recorder of Deeds
Date: 12/27/2010 03:48 PM Pg: 1 of 44

THIS INSTRUMENT PREPARED BY
AND AFTER RECORDING, RETURN TO:

4403485 213
Darrin S. Forbes, Esq.
Duane Morris LLP
190 South LaSalle Street
Suite 3700
Chicago, Illinois 60603

Greater Illinois Title Company
120 North LaSalle, Suite 900
Chicago, Illinois 60602

ASSIGNMENT OF DECLARANT'S RIGHTS

THIS ASSIGNMENT OF DECLARANT'S RIGHTS (this "Assignment") is made and executed as of the 8TH day of DECEMBER, 2010 by **EASTGATE VILLAGE ONE, L.L.C.**, an Illinois limited liability company ("EGV1"), and **EASTGATE VILLAGE FIVE MODEL, L.L.C.**, an Illinois limited liability company ("EGV5" and together with EGV1, collectively, "Assignor") to and for the benefit of **NCB DEVELOPMENT VII LLC**, an Illinois limited liability company ("Assignee")

RECITALS:

Assignor is the "Declarant" under that certain Declaration of Easements, Covenants and Restrictions for the Townhomes at Eastgate Village Townhouse Association dated July 12, 2007 and recorded July 16, 2007 as Document 0719715113 in the Recorder's Office of Cook County, Illinois (as amended from time to time, the "Declaration") governing The Townhomes at Eastgate Village (the "Townhomes"), a residential townhouse development located in the City of Chicago, Cook County, Illinois.

Assignor has simultaneously herewith conveyed to Assignee certain land and townhome units within the Townhomes pursuant to a Settlement Agreement (the "Settlement Agreement").

Assignor, as Declarant pursuant to the Declaration, holds certain rights, powers, privileges, easements, exemptions and exceptions under the Declaration.

As Declarant, Assignor controls The Townhomes at Eastgate Village Townhouse Association, an Illinois not-for-profit corporation (the "Association"). The Association is responsible for maintenance and repair of the common areas of the Townhomes and certain other matters, to the extent provided in the Declaration.

Assignor desires to assign to Assignee all of Assignor's rights, powers, privileges, easements, exemptions and exceptions under the Declaration so that, *inter alia*, Assignee may

UNOFFICIAL COPY

develop and market the Townhomes pursuant to the Declaration and control the Association as and to the extent provided in the Declaration.

NOW, THEREFORE, in consideration of Ten Dollars (\$10.00) and other good and valuable consideration to it paid, the receipt and sufficiency of which is hereby acknowledged and agreed, and as a material inducement to Assignee to execute and deliver the Settlement Agreement, Assignor hereby agrees as follows:

1. Recitals. The above Recitals are true and correct and are incorporated into this Assignment as if set forth at length herein.
2. Definitions. All initially capitalized terms not otherwise defined herein shall have the meanings given to such terms as set forth in the Declaration.
3. Assignment of Rights. Assignor hereby assigns to Assignee all of the rights, powers, privileges, easements, exemptions and exceptions granted to and held by Assignor under the Declaration. Notwithstanding the foregoing, Assignor shall not be relieved of any obligation or liability in connection with Assignor's status as a Declarant under the Declaration or any applicable laws arising and accruing before the date hereof.
4. Indemnity in Favor of Assignee. From and at all times after the date of this Assignment, Assignor shall, to the fullest extent permitted by law and to the extent provided herein, indemnify and hold harmless Assignee and each director, member, shareholder, partner, manager, officer, employee, attorney, agent and affiliate of Assignee (individually, the "**Indemnified Party**"; collectively, the "**Indemnified Parties**") against any and all actions, claims, losses, damages, liabilities, costs and expenses of any kind or nature whatsoever (including without limitation reasonable attorneys' fees, paraprofessional fees, costs and expenses at all levels, including all appeals) incurred by any of the Indemnified Parties from and prior the date of this Assignment as a result of or arising from or in any way relating to any claim, demand, suit, action or proceeding arising from or in connection with: (i) Assignor's development of the Townhomes prior to the date of this Assignment and (ii) Assignor's exercise of any if its rights or responsibilities under the Declaration. All such fees and expenses payable by Assignor pursuant to this section shall be paid from time to time upon demand by the applicable Indemnified Party.
5. Severability. In the event any provision of this Assignment is unenforceable, this remainder of this Assignment shall be enforced as written.
6. Attorneys' Fees. In the event that there is any dispute respecting this Assignment, or any party's actions and/or responsibilities relative to this Assignment, the prevailing party shall be entitled to all legal fees, paraprofessional fees and costs at trial and upon appeal.
7. Waiver of Jury Trial. Assignor waives any and all rights to have a trial by jury with respect to any matter arising under this Assignment.
8. Successors and Assigns. This Assignment shall be binding upon Assignor, and its members, successor and assigns.

UNOFFICIAL COPY



[Remainder of Page Intentionally Left Blank]



Property of Cook County Clerk's Office

UNOFFICIAL COPY


IN WITNESS WHEREOF, Assignor has executed this Assignment.

ASSIGNOR:

EASTGATE VILLAGE ONE, L.L.C.,
an Illinois limited liability company

By: CS Eastgate Phase One, L.L.C.,
an Illinois limited liability company, a
Manager


By: GWF Eastgate Phase One, L.L.C.,
an Illinois limited liability company,
a Manager

By: 
Name: Gerald W. Fogelson
Title: Manager

By: Forest City Mercy Campus, Inc.,
an Ohio corporation, a Manager

By: _____
Name: _____
Title: _____

By: New West Realty Development Corp., an
Illinois corporation, a Manager

By: 
Name: Theodore Mazola
Title: President

Property of Cook County Clerk's Office

UNOFFICIAL COPY

IN WITNESS WHEREOF, Assignor has executed this Assignment.

ASSIGNOR:

EASTGATE VILLAGE ONE, L.L.C.,
an Illinois limited liability company

By: CS Eastgate Phase One, L.L.C.,
an Illinois limited liability company, a
Manager

By: GWF Eastgate Phase One, L.L.C.,
an Illinois limited liability company,
a Manager

By: _____
Name: Gerald W. Fogelson
Title: Manager

By: Forest City Mercy Campus, Inc.,
an Ohio corporation, a Manager

By: _____
Name: Albert B. Ratner
Title: President

By: New West Realty Development Corp., an
Illinois corporation, a Manager

By: _____
Name: Theodore Mazola
Title: President


Property of Cook County Clerk's Office

UNOFFICIAL COPY

EASTGATE VILLAGE FIVE MODEL, L.L.C.,
an Illinois limited liability company

By: CS Eastgate Model, L.L.C., an Illinois
limited liability company, a Manager


By: GWF Eastgate Model, L.L.C., an
Illinois limited liability company, a
Manager

By: 
Name: Gerald W. Fogelson
Title: Manager

By: Forest City Mercy Campus, Inc., an
Ohio corporation, a Manager

By: _____
Name: _____
Title: _____

By: New West Realty Development Corp., an
Illinois corporation, a Manager

By: 
Name: Theodore Mazola
Title: President

Property of Cook County Clerk's Office

UNOFFICIAL COPY


EASTGATE VILLAGE FIVE MODEL, L.L.C.,
an Illinois limited liability company

By: CS Eastgate Model, L.L.C., an Illinois
limited liability company, a Manager

By: GWF Eastgate Model, L.L.C., an
Illinois limited liability company, a
Manager

By: _____
Name: Gerald W. Fogelson
Title: Manager

By: Forest City Mercy Campus, Inc., an
Ohio corporation, a Manager

By:  _____
Name: Albert B. Ratner
Title: President

By: New West Realty Development Corp., an
Illinois corporation, a Manager

By: _____
Name: Theodore Mazola
Title: President


Property of Cook County Clerk's Office

UNOFFICIAL COPY

STATE OF ILLINOIS)
) SS.
COUNTY OF COOK)

I, HEREBY CERTIFY that before me personally appeared Gerald W. Fogelson as Manager of (i) GWF Eastgate Phase One, L.L.C., a Manager of CS Eastgate Phase One, L.L.C., a Manager of EASTGATE VILLAGE ONE, L.L.C., and (ii) GWF Eastgate Model, L.L.C., a Manager of CS Eastgate Model, L.L.C., a Manager of EASTGATE VILLAGE FIVE MODEL, L.L.C., and to me known to be the same person who signed the foregoing instrument as such persons free act and deed as such officer for the use and purpose therein set forth and that the said instrument is the act and deed of such companies.

GIVEN under my hand and notarial seal this 29th day of NOVEMBER, 2010.



Notary Public in and for the State of Illinois



My Commission Expires: 9-4-2011

UNOFFICIAL COPY

STATE OF OHIO)
) SS.
COUNTY OF CUYAHOGA)

I, HEREBY CERTIFY that before me personally appeared Albert B. Ratner as President of Forest City Mercy Campus, Inc., a Manager of (i) CS Eastgate Phase One, L.L.C., a Manager of EASTGATE VILLAGE ONE, L.L.C., and (ii) CS Eastgate Model, L.L.C., a Manager of EASTGATE VILLAGE FIVE MODEL, L.L.C., and to me known to be the same person who signed the foregoing instrument as such persons free act and deed as such officer for the use and purpose therein set forth and that the said instrument is the act and deed of such companies.

GIVEN under my hand and notarial seal this 6th day of December, 2010.

Beth Ann Monachino
Notary Public



BETH ANN MONACHINO, Notary Public
STATE OF OHIO
My Commission Expires February 7, 2013
(Recorded in Medina County)


My Commission Expires: _____

UNOFFICIAL COPY


STATE OF ILLINOIS)
) SS.
COUNTY OF COOK)

I, HEREBY CERTIFY that before me personally appeared THEODORE MAZOLA as PRESIDENT of New West Realty Development Corp., a Manager of (i) EASTGATE VILLAGE ONE, L.L.C., (ii) EASTGATE VILLAGE TWO, L.L.C., and (iii) EASTGATE VILLAGE FIVE MODEL, L.L.C., and to me known to be the same person who signed the foregoing instrument as such persons free act and deed as such officer for the use and purpose therein set forth and that the said instrument is the act and deed of such companies.

GIVEN under my hand and notarial seal this 8th day of Dec, 2010.



Notary Public in and for the State of Illinois
My Commission Expires: _____



UNOFFICIAL COPY

Exhibit "A"

BUILDING 5A (UNIT 53): THAT PART OF LOTS 1 AND 5 IN ANTONIO'S SUBDIVISION, BEING A RESUBDIVISION IN THE WEST HALF OF SECTION 27, TOWNSHIP 39 NORTH, RANGE 14, EAST OF THE THIRD PRINCIPAL MERIDIAN, ACCORDING TO THE PLAT OF SAID ANTONIO'S SUBDIVISION RECORDED APRIL 9, 2007 AS DOCUMENT NO. 0709906052, DESCRIBED AS FOLLOWS: COMMENCING AT THE SOUTHEAST CORNER OF SAID LOT 1, BEING ALSO THE NORTHEAST CORNER OF LOT 5, THENCE NORTH 00 DEGREES 03 MINUTES 45 SECONDS EAST ALONG THE EAST LINE OF SAID LOT 1, A DISTANCE OF 38.93 FEET; THENCE NORTH 89 DEGREES 56 MINUTES 15 SECONDS WEST, 14.12 FEET; THENCE NORTH 90 DEGREES 00 MINUTES 00 SECONDS WEST, 89.79 FEET TO THE POINT OF BEGINNING; THENCE NORTH 90 DEGREES 00 MINUTES 00 SECONDS EAST, 16.79 FEET TO AN INTERSECTION WITH THE CENTER OF A PARTY WALL EXTENDED; THENCE SOUTH 00 DEGREES 13 MINUTES 08 SECONDS EAST ALONG SAID PARTY WALL, 49.61 FEET TO THE SOUTHERNMOST LINE BETWEEN LOTS 1 AND 5; THENCE NORTH 90 DEGREES 00 MINUTES 00 SECONDS WEST ALONG SAID LINE, 22.50 FEET; THENCE NORTH 00 DEGREES 15 MINUTES 03 SECONDS WEST, 46.31 FEET; THENCE NORTH 59 DEGREES 57 MINUTES 33 SECONDS EAST, 6.61 FEET TO THE POINT OF BEGINNING, IN COOK COUNTY, ILLINOIS.

BUILDING 5A (UNIT 54): THAT PART OF LOTS 1 AND 5 IN ANTONIO'S SUBDIVISION, BEING A RESUBDIVISION IN THE WEST HALF OF SECTION 27, TOWNSHIP 39 NORTH, RANGE 14, EAST OF THE THIRD PRINCIPAL MERIDIAN, ACCORDING TO THE PLAT OF SAID ANTONIO'S SUBDIVISION RECORDED APRIL 9, 2007 AS DOCUMENT NO. 0709906052, DESCRIBED AS FOLLOWS: COMMENCING AT THE SOUTHEAST CORNER OF SAID LOT 1, BEING ALSO THE NORTHEAST CORNER OF LOT 5, THENCE NORTH 00 DEGREES 03 MINUTES 45 SECONDS EAST ALONG THE EAST LINE OF SAID LOT 1, A DISTANCE OF 38.93 FEET; THENCE NORTH 89 DEGREES 56 MINUTES 15 SECONDS WEST, 14.12 FEET; THENCE NORTH 90 DEGREES 00 MINUTES 00 SECONDS WEST, 73.00 FEET TO AN INTERSECTION WITH THE CENTER OF A PARTY WALL EXTENDED FOR A POINT OF BEGINNING; THENCE NORTH 90 DEGREES 00 MINUTES 00 SECONDS EAST, 17.35 FEET TO AN INTERSECTION WITH THE CENTER OF A PARTY WALL EXTENDED; THENCE SOUTH 00 DEGREES 11 MINUTES 00 SECONDS EAST ALONG SAID PARTY WALL, 49.61 FEET TO THE SOUTHERNMOST LINE BETWEEN LOTS 1 AND 5; THENCE NORTH 90 DEGREES 00 MINUTES 00 SECONDS WEST ALONG SAID LINE, 17.32 FEET TO AN INTERSECTION WITH THE CENTER OF A PARTY WALL EXTENDED; THENCE NORTH 00 DEGREES 13 MINUTES 08 SECONDS WEST ALONG SAID PARTY WALL, 49.61 FEET TO THE POINT OF BEGINNING, IN COOK COUNTY, ILLINOIS.

BUILDING 5A (UNIT 55): THAT PART OF LOTS 1 AND 5 IN ANTONIO'S SUBDIVISION, BEING A RESUBDIVISION IN THE WEST HALF OF SECTION 27, TOWNSHIP 39 NORTH, RANGE 14, EAST OF THE THIRD PRINCIPAL MERIDIAN, ACCORDING TO THE PLAT OF SAID ANTONIO'S SUBDIVISION RECORDED APRIL 9, 2007 AS DOCUMENT NO. 0709906052, DESCRIBED AS FOLLOWS: COMMENCING AT THE SOUTHEAST CORNER OF SAID LOT 1, BEING ALSO THE NORTHEAST CORNER

UNOFFICIAL COPY

OF LOT 5, THENCE NORTH 00 DEGREES 03 MINUTES 45 SECONDS EAST ALONG THE EAST LINE OF SAID LOT 1, A DISTANCE OF 38.93 FEET; THENCE NORTH 89 DEGREES 56 MINUTES 15 SECONDS WEST, 14.12 FEET; THENCE NORTH 90 DEGREES 00 MINUTES 00 SECONDS WEST, 55.65 FEET TO AN INTERSECTION WITH THE CENTER OF A PARTY WALL EXTENDED FOR A POINT OF BEGINNING; THENCE NORTH 90 DEGREES 00 MINUTES 00 SECONDS EAST, 17.35 FEET TO AN INTERSECTION WITH THE CENTER OF A PARTY WALL EXTENDED; THENCE SOUTH 00 DEGREES 08 MINUTES 51 SECONDS EAST ALONG SAID PARTY WALL, 49.61 FEET TO THE SOUTHERNMOST LINE BETWEEN LOTS 1 AND 5; THENCE NORTH 90 DEGREES 00 MINUTES 00 SECONDS WEST ALONG SAID LINE, 0.43 FEET; THENCE NORTH 00 DEGREES 00 MINUTES 00 SECONDS EAST, 3.56 FEET; THENCE NORTH 90 DEGREES 00 MINUTES 00 SECONDS WEST, 16.45 FEET; THENCE SOUTH 00 DEGREES 00 MINUTES 00 SECONDS EAST, 3.56 TO THE SOUTHERNMOST LINE BETWEEN LOTS 1 AND 5; THENCE NORTH 90 DEGREES 00 MINUTES 00 SECONDS WEST ALONG SAID LINE, 0.44 FEET TO AN INTERSECTION WITH THE CENTER OF A PARTY WALL EXTENDED; THENCE NORTH 00 DEGREES 11 MINUTES 00 SECONDS WEST ALONG SAID PARTY WALL, 49.61 FEET TO THE POINT OF BEGINNING, IN COOK COUNTY, ILLINOIS.

BUILDING 5A (UNIT 56): THAT PART OF LOTS 1 AND 5 IN ANTONIO'S SUBDIVISION, BEING A RESUBDIVISION IN THE WEST HALF OF SECTION 27, TOWNSHIP 39 NORTH, RANGE 14, EAST OF THE THIRD PRINCIPAL MERIDIAN, ACCORDING TO THE PLAT OF SAID ANTONIO'S SUBDIVISION RECORDED APRIL 9, 2007 AS DOCUMENT NO. 0709906052, DESCRIBED AS FOLLOWS: COMMENCING AT THE SOUTHEAST CORNER OF SAID LOT 1, BEING ALSO THE NORTHEAST CORNER OF LOT 5, THENCE NORTH 00 DEGREES 03 MINUTES 45 SECONDS EAST ALONG THE EAST LINE OF SAID LOT 1, A DISTANCE OF 38.93 FEET; THENCE NORTH 89 DEGREES 56 MINUTES 15 SECONDS WEST, 14.12 FEET; THENCE NORTH 90 DEGREES 00 MINUTES 00 SECONDS WEST, 38.30 FEET TO AN INTERSECTION WITH THE CENTER OF A PARTY WALL EXTENDED FOR A POINT OF BEGINNING; THENCE NORTH 90 DEGREES 00 MINUTES 00 SECONDS EAST, 17.34 FEET TO AN INTERSECTION WITH THE CENTER OF A PARTY WALL EXTENDED; THENCE SOUTH 00 DEGREES 06 MINUTES 47 SECONDS EAST ALONG SAID PARTY WALL, 49.61 FEET TO THE SOUTHERNMOST LINE BETWEEN LOTS 1 AND 5; THENCE NORTH 90 DEGREES 00 MINUTES 00 SECONDS WEST ALONG SAID LINE, 17.31 FEET TO AN INTERSECTION WITH THE CENTER OF A PARTY WALL EXTENDED; THENCE NORTH 00 DEGREES 08 MINUTES 51 SECONDS WEST ALONG SAID PARTY WALL, 49.61 FEET TO THE POINT OF BEGINNING, IN COOK COUNTY, ILLINOIS.

BUILDING 5A (UNIT 57): THAT PART OF LOTS 1 AND 5 IN ANTONIO'S SUBDIVISION, BEING A RESUBDIVISION IN THE WEST HALF OF SECTION 27, TOWNSHIP 39 NORTH, RANGE 14, EAST OF THE THIRD PRINCIPAL MERIDIAN, ACCORDING TO THE PLAT OF SAID ANTONIO'S SUBDIVISION RECORDED APRIL 9, 2007 AS DOCUMENT NO. 0709906052, DESCRIBED AS FOLLOWS: COMMENCING AT THE SOUTHEAST CORNER OF SAID LOT 1, BEING ALSO THE NORTHEAST CORNER OF LOT 5, THENCE NORTH 00 DEGREES 03 MINUTES 45 SECONDS EAST ALONG THE EAST LINE OF SAID LOT 1, A DISTANCE OF 38.93 FEET; THENCE NORTH 89

UNOFFICIAL COPY

DEGREES 56 MINUTES 15 SECONDS WEST, 14.12 FEET, THENCE NORTH 90 DEGREES 00 MINUTES 00 SECONDS WEST, 20.96 FEET TO AN INTERSECTION WITH THE CENTER OF A PARTY WALL EXTENDED FOR A POINT OF BEGINNING, THENCE NORTH 90 DEGREES 00 MINUTES 00 SECONDS EAST, 20.96 FEET, THENCE SOUTH 59 DEGREES 56 MINUTES 12 SECONDS EAST, 1.82 FEET, THENCE SOUTH 00 DEGREES 03 MINUTES 55 SECONDS EAST, 48.70 FEET TO THE EXTENSION OF THE SOUTHERNMOST LINE BETWEEN LOTS 1 AND 5, PROJECTED EAST, THENCE NORTH 90 DEGREES 00 MINUTES 00 SECONDS WEST, 22.50 FEET TO AN INTERSECTION WITH THE CENTER OF A PARTY WALL, THENCE NORTH 00 DEGREES 06 MINUTES 47 SECONDS WEST ALONG SAID PARTY WALL, 49.61 FEET TO THE POINT OF BEGINNING, IN COOK COUNTY, ILLINOIS.

BUILDING 5A&5B-COMMON AREA STAIRWELL/FIRE ESCAPE EASEMENT:

THAT PART OF LOT 5 IN ANTONIO'S SUBDIVISION, BEING A RESUBDIVISION IN THE WEST HALF OF SECTION 27, TOWNSHIP 39 NORTH, RANGE 14, EAST OF THE THIRD PRINCIPAL MERIDIAN, ACCORDING TO THE PLAT OF SAID ANTONIO'S SUBDIVISION RECORDED APRIL 9, 2007 AS DOCUMENT NO. 0709906052, DESCRIBED AS FOLLOWS: COMMENCING AT THE NORTHEAST CORNER OF LOT 5, BEING ALSO THE SOUTHEAST CORNER OF SAID LOT 1, THENCE SOUTH 00 DEGREES 03 MINUTES 45 SECONDS WEST ALONG THE EAST LINE OF SAID LOT 5, A DISTANCE OF 9.90 FEET, THENCE NORTH 89 DEGREES 56 MINUTES 15 SECONDS WEST, 5.48 FEET TO THE NORTHEAST CORNER OF A BRICK ENCLOSED FIRE ESCAPE FOR THE POINT OF BEGINNING, THENCE SOUTH 00 DEGREES 14 MINUTES 41 SECONDS WEST ALONG THE EAST FACE OF BUILDING, 21.40 FEET TO THE SOUTHEAST CORNER OF SAID FIRE ESCAPE; THENCE SOUTH 89 DEGREES 48 MINUTES 48 SECONDS WEST ALONG THE SOUTH FACE OF SAID FIRE ESCAPE, 9.04 FEET; THENCE NORTH 00 DEGREES 04 MINUTES 33 SECONDS WEST, 0.70 FEET TO THE NORTH FACE OF A 3 STORY BRICK BUILDING, THENCE NORTH 89 DEGREES 58 MINUTES 11 SECONDS WEST ALONG SAID NORTH FACE OF BUILDING, 5.00 FEET; THENCE NORTH 00 DEGREES 13 MINUTES 26 SECONDS EAST, 5.00 FEET; THENCE SOUTH 89 DEGREES 58 MINUTES 11 SECONDS EAST, 5.00 FEET TO THE WEST FACE OF A BRICK ENCLOSED FIRE ESCAPE; THENCE NORTH 00 DEGREES 13 MINUTES 26 SECONDS EAST ALONG SAID WEST FACE, 9.98 FEET; THENCE NORTH 89 DEGREES 58 MINUTES 40 SECONDS WEST, 5.00 FEET; THENCE NORTH 00 DEGREES 13 MINUTES 26 SECONDS EAST, 5.00 FEET TO THE SOUTH FACE OF A 3 STORY BRICK BUILDING; THENCE SOUTH 89 DEGREES 58 MINUTES 41 SECONDS EAST ALONG SAID SOUTH FACE OF BUILDING, 5.00 FEET; THENCE NORTH 00 DEGREES 40 MINUTES 47 SECONDS WEST, 0.63 FEET TO THE NORTH FACE OF A BRICK ENCLOSED FIRE ESCAPE, THENCE NORTH 89 DEGREES 15 MINUTES 00 SECONDS EAST ALONG SAID NORTH FACE, 9.06 FEET TO THE POINT OF BEGINNING, IN COOK COUNTY, ILLINOIS

BUILDING 4 (UNIT 27): THAT PART OF LOT 1 IN ANTONIO'S SUBDIVISION, BEING A RESUBDIVISION IN THE WEST HALF OF SECTION 27, TOWNSHIP 39 NORTH, RANGE 14, EAST OF THE THIRD PRINCIPAL MERIDIAN, ACCORDING TO THE PLAT OF SAID ANTONIO'S SUBDIVISION RECORDED APRIL 9, 2007 AS DOCUMENT NO. 0709906052, DESCRIBED AS FOLLOWS: COMMENCING AT THE NORTHEAST

UNOFFICIAL COPY

CORNER OF SAID LOT 1, THENCE NORTH 89 DEGREES 56 MINUTES 20 SECONDS WEST ALONG THE NORTH LINE OF SAID LOT 1, A DISTANCE OF 92.00 FEET; THENCE SOUTH 00 DEGREES 03 MINUTES 40 SECONDS WEST, 22.90 FEET TO THE INTERSECTION OF A PARTY WALL WITH THE NORTH FACE OF A BRICK BUILDING FOR A POINT OF BEGINNING; THENCE SOUTH 89 DEGREES 55 MINUTES 12 SECONDS EAST ALONG SAID NORTH FACE, 0.31 FEET NORTHEAST CORNER OF A BRICK BUILDING; THENCE SOUTH 01 DEGREE 07 MINUTES 03 SECONDS EAST ALONG THE EAST FACE OF SAID BUILDING, 3.69 FEET TO A CORNER OF SAID BUILDING; THENCE SOUTH 89 DEGREES 48 MINUTES 16 SECONDS EAST ALONG THE NORTH FACE OF SAID BUILDING AND EASTERLY EXTENSION THEREOF, 19.71 FEET; THENCE SOUTH 00 DEGREES 00 MINUTES 03 SECONDS EAST, 46.14 FEET; THENCE NORTH 89 DEGREES 55 MINUTES 12 SECONDS WEST, 20.09 FEET TO AN INTERSECTION WITH A PARTY WALL EXTENDED SOUTH; THENCE NORTH 00 DEGREES 00 MINUTES 03 SECONDS WEST ALONG SAID PARTY WALL AND SOUTHERLY EXTENSION THEREOF, 49.87 FEET TO THE POINT OF BEGINNING, IN COOK COUNTY, ILLINOIS.

BUILDING 5 (UNIT 13): THAT PART OF LOT 1 IN ANTONIO'S SUBDIVISION, BEING A RESUBDIVISION IN THE WEST HALF OF SECTION 27, TOWNSHIP 39 NORTH, RANGE 14, EAST OF THE THIRD PRINCIPAL MERIDIAN, ACCORDING TO THE PLAT OF SAID ANTONIO'S SUBDIVISION RECORDED APRIL 9, 2007 AS DOCUMENT NO. 0709906052, DESCRIBED AS FOLLOWS: COMMENCING AT THE SOUTHWEST CORNER OF SAID LOT 1, THENCE NORTH 90 DEGREES 00 MINUTES 00 SECONDS EAST ALONG THE SOUTH LINE OF SAID LOT 1, A DISTANCE OF 110.93 FEET; THENCE NORTH 00 DEGREES 00 MINUTES 00 SECONDS EAST, 7.25 FEET; THENCE NORTH 90 DEGREES 00 MINUTES 00 SECONDS EAST, 86.37 FEET; THENCE NORTH 00 DEGREES 00 MINUTES 00 SECONDS EAST, 58.32 FEET TO THE POINT OF BEGINNING; THENCE NORTH 00 DEGREES 06 MINUTES 53 SECONDS WEST ALONG THE SOUTHERLY EXTENSION OF THE WEST FACE OF A BRICK BUILDING, 49.77 FEET TO THE NORTHWEST CORNER OF SAID BUILDING; THENCE SOUTH 89 DEGREES 53 MINUTES 17 SECONDS EAST ALONG THE NORTH FACE OF SAID BUILDING, 20.47 FEET TO AN INTERSECTION WITH THE CENTER OF A PARTY WALL; THENCE SOUTH 00 DEGREES 05 MINUTES 10 SECONDS EAST ALONG SAID PARTY WALL AND SOUTHERLY EXTENSION THEREOF, 49.78 FEET; THENCE NORTH 89 DEGREES 52 MINUTES 42 SECONDS WEST, 20.44 FEET TO THE POINT OF BEGINNING, IN COOK COUNTY, ILLINOIS.

BUILDING 5 (UNIT 14): THAT PART OF LOT 1 IN ANTONIO'S SUBDIVISION, BEING A RESUBDIVISION IN THE WEST HALF OF SECTION 27, TOWNSHIP 39 NORTH, RANGE 14, EAST OF THE THIRD PRINCIPAL MERIDIAN, ACCORDING TO THE PLAT OF SAID ANTONIO'S SUBDIVISION RECORDED APRIL 9, 2007 AS DOCUMENT NO. 0709906052, DESCRIBED AS FOLLOWS: COMMENCING AT THE SOUTHWEST CORNER OF SAID LOT 1, THENCE NORTH 90 DEGREES 00 MINUTES 00 SECONDS EAST ALONG THE SOUTH LINE OF SAID LOT 1, A DISTANCE OF 110.93 FEET; THENCE NORTH 00 DEGREES 00 MINUTES 00 SECONDS EAST, 7.25 FEET; THENCE NORTH 90 DEGREES 00 MINUTES 00 SECONDS EAST, 86.37 FEET; THENCE NORTH 00 DEGREES 00 MINUTES 00 SECONDS EAST, 58.32 FEET; THENCE SOUTH 89 DEGREES

UNOFFICIAL COPY

52 MINUTES 42 SECONDS EAST, 20.44 FEET TO AN INTERSECTION WITH THE CENTER OF A PARTY WALL EXTENDED FOR A POINT OF BEGINNING; THENCE NORTH 00 DEGREES 05 MINUTES 10 SECONDS WEST ALONG SAID PARTY WALL, 49.78 FEET TO THE NORTH FACE OF A BRICK BUILDING; THENCE SOUTH 89 DEGREES 53 MINUTES 17 SECONDS EAST ALONG THE NORTH FACE OF SAID BUILDING, 17.34 FEET TO AN INTERSECTION WITH THE CENTER OF A PARTY WALL; THENCE SOUTH 00 DEGREES 04 MINUTES 19 SECONDS EAST ALONG SAID PARTY WALL AND SOUTHERLY EXTENSION THEREOF, 49.78 FEET; THENCE NORTH 89 DEGREES 52 MINUTES 42 SECONDS WEST, 17.33 FEET TO THE POINT OF BEGINNING, IN COOK COUNTY, ILLINOIS.

BUILDING 4 (UNIT 15): THAT PART OF LOT 1 IN ANTONIO'S SUBDIVISION, BEING A RESUBDIVISION IN THE WEST HALF OF SECTION 27, TOWNSHIP 39 NORTH, RANGE 14, EAST OF THE THIRD PRINCIPAL MERIDIAN, ACCORDING TO THE PLAT OF SAID ANTONIO'S SUBDIVISION RECORDED APRIL 9, 2007 AS DOCUMENT NO. 0709906052, DESCRIBED AS FOLLOWS: COMMENCING AT THE SOUTHWEST CORNER OF SAID LOT 1, THENCE NORTH 90 DEGREES 00 MINUTES 00 SECONDS EAST ALONG THE SOUTH LINE OF SAID LOT 1, A DISTANCE OF 110.93 FEET; THENCE NORTH 00 DEGREES 00 MINUTES 00 SECONDS EAST, 7.25 FEET; THENCE NORTH 90 DEGREES 00 MINUTES 00 SECONDS EAST, 86.37 FEET; THENCE NORTH 00 DEGREES 00 MINUTES 00 SECONDS EAST, 58.32 FEET; THENCE SOUTH 89 DEGREES 52 MINUTES 42 SECONDS EAST, 37.77 FEET TO AN INTERSECTION WITH THE CENTER OF A PARTY WALL EXTENDED FOR A POINT OF BEGINNING; THENCE NORTH 00 DEGREES 04 MINUTES 19 SECONDS WEST ALONG SAID PARTY WALL, 49.78 FEET TO THE NORTH FACE OF A BRICK BUILDING; THENCE SOUTH 89 DEGREES 53 MINUTES 17 SECONDS EAST ALONG THE NORTH FACE OF SAID BUILDING, 0.32 FEET TO AN EXTERIOR CORNER OF SAID BUILDING; THENCE SOUTH 00 DEGREES 06 MINUTES 43 SECONDS WEST ALONG THE FACE OF SAID BUILDING, 3.57 FEET TO AN EXTERIOR CORNER OF SAID BUILDING; THENCE SOUTH 89 DEGREES 53 MINUTES 17 SECONDS EAST ALONG THE FACE OF SAID BUILDING, 16.72 FEET TO AN EXTERIOR CORNER OF SAID BUILDING; THENCE NORTH 00 DEGREES 06 MINUTES 43 SECONDS EAST, 3.57 FEET TO AN EXTERIOR CORNER OF SAID BUILDING; THENCE SOUTH 89 DEGREES 53 MINUTES 17 SECONDS EAST ALONG THE NORTH FACE OF SAID BUILDING, 0.32 FEET TO AN INTERSECTION WITH THE CENTER OF A PARTY WALL; THENCE SOUTH 00 DEGREES 02 MINUTES 36 SECONDS EAST ALONG SAID PARTY WALL AND SOUTHERLY EXTENSION THEREOF, 49.78 FEET; THENCE NORTH 89 DEGREES 52 MINUTES 42 SECONDS WEST, 17.34 FEET TO THE POINT OF BEGINNING, IN COOK COUNTY, ILLINOIS.

BUILDING 5 (UNIT 16): THAT PART OF LOT 1 IN ANTONIO'S SUBDIVISION, BEING A RESUBDIVISION IN THE WEST HALF OF SECTION 27, TOWNSHIP 39 NORTH, RANGE 14, EAST OF THE THIRD PRINCIPAL MERIDIAN, ACCORDING TO THE PLAT OF SAID ANTONIO'S SUBDIVISION RECORDED APRIL 9, 2007 AS DOCUMENT NO. 0709906052, DESCRIBED AS FOLLOWS: COMMENCING AT THE SOUTHWEST CORNER OF SAID LOT 1, THENCE NORTH 90 DEGREES 00 MINUTES 00 SECONDS EAST ALONG THE SOUTH LINE OF SAID LOT 1, A DISTANCE OF 110.93 FEET;

UNOFFICIAL COPY

THENCE NORTH 00 DEGREES 00 MINUTES 00 SECONDS EAST, 7.25 FEET; THENCE NORTH 90 DEGREES 00 MINUTES 00 SECONDS EAST, 86.37 FEET; THENCE NORTH 00 DEGREES 00 MINUTES 00 SECONDS EAST, 58.32 FEET; THENCE SOUTH 89 DEGREES 52 MINUTES 42 SECONDS EAST, 55.11 FEET TO AN INTERSECTION WITH THE CENTER OF A PARTY WALL EXTENDED FOR A POINT OF BEGINNING; THENCE NORTH 00 DEGREES 02 MINUTES 36 SECONDS WEST ALONG SAID PARTY WALL, 49.78 FEET TO THE NORTH FACE OF A BRICK BUILDING; THENCE SOUTH 89 DEGREES 53 MINUTES 17 SECONDS EAST ALONG THE NORTH FACE OF SAID BUILDING, 17.34 FEET TO AN INTERSECTION WITH THE CENTER OF A PARTY WALL; THENCE SOUTH 00 DEGREES 01 MINUTES 45 SECONDS EAST ALONG SAID PARTY WALL AND SOUTHERLY EXTENSION THEREOF, 49.78 FEET; THENCE NORTH 89 DEGREES 52 MINUTES 42 SECONDS WEST, 17.33 FEET TO THE POINT OF BEGINNING, IN COOK COUNTY, ILLINOIS.

BUILDING 5 (UNIT 17): THAT PART OF LOT 1 IN ANTONIO'S SUBDIVISION, BEING A RESUBDIVISION IN THE WEST HALF OF SECTION 27, TOWNSHIP 39 NORTH, RANGE 14, EAST OF THE THIRD PRINCIPAL MERIDIAN, ACCORDING TO THE PLAT OF SAID ANTONIO'S SUBDIVISION RECORDED APRIL 9, 2007 AS DOCUMENT NO. 0709906052, DESCRIBED AS FOLLOWS: COMMENCING AT THE SOUTHWEST CORNER OF SAID LOT 1, THENCE NORTH 90 DEGREES 00 MINUTES 00 SECONDS EAST ALONG THE SOUTH LINE OF SAID LOT 1, A DISTANCE OF 110.93 FEET; THENCE NORTH 00 DEGREES 00 MINUTES 00 SECONDS EAST, 7.25 FEET; THENCE NORTH 90 DEGREES 00 MINUTES 00 SECONDS EAST, 86.37 FEET; THENCE NORTH 00 DEGREES 00 MINUTES 00 SECONDS EAST, 58.32 FEET; THENCE SOUTH 89 DEGREES 52 MINUTES 42 SECONDS EAST, 72.44 FEET TO AN INTERSECTION WITH THE CENTER OF A PARTY WALL EXTENDED FOR A POINT OF BEGINNING; THENCE NORTH 00 DEGREES 01 MINUTES 45 SECONDS WEST ALONG SAID PARTY WALL, 49.78 FEET TO THE NORTH FACE OF A BRICK BUILDING, THENCE SOUTH 89 DEGREES 53 MINUTES 17 SECONDS EAST ALONG THE NORTH FACE OF SAID BUILDING, 22.80 FEET, THENCE SOUTH 00 DEGREES 00 MINUTES 14 SECONDS EAST, 49.79 FEET; THENCE NORTH 89 DEGREES 52 MINUTES 42 SECONDS WEST, 22.78 FEET TO THE POINT OF BEGINNING, IN COOK COUNTY, ILLINOIS.

BUILDING 5-COMMON AREA STAIRWELL/FIRE ESCAPE EASEMENT: THAT PART OF LOT 1 IN ANTONIO'S SUBDIVISION, BEING A RESUBDIVISION IN THE WEST HALF OF SECTION 27, TOWNSHIP 39 NORTH, RANGE 14, EAST OF THE THIRD PRINCIPAL MERIDIAN, ACCORDING TO THE PLAT OF SAID ANTONIO'S SUBDIVISION RECORDED APRIL 9, 2007 AS DOCUMENT NO. 0709906052, DESCRIBED AS FOLLOWS: COMMENCING AT THE SOUTHWEST CORNER OF SAID LOT 1, THENCE NORTH 90 DEGREES 00 MINUTES 00 SECONDS EAST ALONG THE SOUTH LINE OF SAID LOT 1, A DISTANCE OF 110.93 FEET; THENCE NORTH 00 DEGREES 00 MINUTES 00 SECONDS EAST, 7.25 FEET; THENCE NORTH 90 DEGREES 00 MINUTES 00 SECONDS EAST, 78.04 FEET; THENCE NORTH 00 DEGREES 00 MINUTES 00 SECONDS EAST, 77.64 FEET TO THE SOUTHWEST CORNER OF A BRICK ENCLOSED FIRE ESCAPE FOR A POINT OF BEGINNING; THENCE NORTH 00 DEGREES 01 MINUTES 04 SECONDS EAST ALONG THE WEST FACE OF SAID FIRE ESCAPE, 20.79 FEET TO THE NORTHWEST CORNER OF SAID FIRE ESCAPE; THENCE

UNOFFICIAL COPY

SOUTH 89 DEGREES 29 MINUTES 16 SECONDS EAST, 8.25 FEET TO THE WEST FACE OF A BRICK BUILDING; THENCE SOUTH 00 DEGREES 06 MINUTES 53 SECONDS EAST ALONG SAID WEST FACE PROJECTED SOUTH, 20.72 FEET TO THE SOUTH FACE OF SAID FIRE ESCAPE; THENCE NORTH 89 DEGREES 58 MINUTES 56 SECONDS WEST, 8.29 FEET TO THE POINT OF BEGINNING, IN COOK COUNTY, ILLINOIS.

BUILDING 1 (UNIT 1): THAT PART OF LOT 1 IN ANTONIO'S SUBDIVISION, BEING A RESUBDIVISION IN THE WEST HALF OF SECTION 27, TOWNSHIP 39 NORTH, RANGE 14, EAST OF THE THIRD PRINCIPAL MERIDIAN, ACCORDING TO THE PLAT OF SAID ANTONIO'S SUBDIVISION RECORDED APRIL 9, 2007 AS DOCUMENT NO. 0709906052, DESCRIBED AS FOLLOWS: COMMENCING AT THE SOUTHEAST CORNER OF SAID LOT 1, THENCE NORTH 00 DEGREES 03 MINUTES 45 SECONDS EAST ALONG THE EAST LINE OF SAID LOT 1, A DISTANCE OF 102.34 FEET; THENCE NORTH 89 DEGREES 56 MINUTES 15 SECONDS WEST, 0.57 FEET TO THE POINT OF BEGINNING; THENCE NORTH 89 DEGREES 58 MINUTES 50 SECONDS WEST ALONG THE SOUTH FACE OF A MULTISTORY OVERHANG PRODUCED EAST, 49.38 FEET TO AN INTERSECTION WITH THE WEST FACE OF A BRICK BUILDING EXTENDED SOUTH; THENCE NORTH 00 DEGREES 03 MINUTES 38 SECONDS EAST ALONG SAID WEST FACE OF BRICK BUILDING AND EXTENSION THEREOF, 22.77 FEET TO AN INTERSECTION WITH THE CENTER OF A PARTY WALL; THENCE SOUTH 89 DEGREES 58 MINUTES 50 SECONDS EAST ALONG SAID PARTY WALL AND EASTERLY EXTENSION THEREOF, 49.38 FEET; THENCE SOUTH 00 DEGREES 03 MINUTES 45 SECONDS WEST PARALLEL WITH THE EAST LINE OF SAID LOT 1, A DISTANCE OF 22.77 FEET TO THE POINT OF BEGINNING, IN COOK COUNTY, ILLINOIS.

BUILDING 1 (UNIT 2): THAT PART OF LOT 1 IN ANTONIO'S SUBDIVISION, BEING A RESUBDIVISION IN THE WEST HALF OF SECTION 27, TOWNSHIP 39 NORTH, RANGE 14, EAST OF THE THIRD PRINCIPAL MERIDIAN, ACCORDING TO THE PLAT OF SAID ANTONIO'S SUBDIVISION RECORDED APRIL 9, 2007 AS DOCUMENT NO. 0709906052, DESCRIBED AS FOLLOWS: COMMENCING AT THE SOUTHEAST CORNER OF SAID LOT 1, THENCE NORTH 00 DEGREES 03 MINUTES 45 SECONDS EAST ALONG THE EAST LINE OF SAID LOT 1, A DISTANCE OF 102.34 FEET; THENCE NORTH 89 DEGREES 56 MINUTES 15 SECONDS WEST, 0.57 FEET; THENCE NORTH 00 DEGREES 03 MINUTES 45 SECONDS EAST PARALLEL WITH THE EAST LINE OF SAID LOT 1, A DISTANCE OF 22.77 FEET TO AN INTERSECTION WITH THE CENTER OF A PARTY WALL AND THE EASTERLY EXTENSION THEREOF FOR THE POINT OF BEGINNING, THENCE NORTH 89 DEGREES 58 MINUTES 50 SECONDS WEST ALONG THE CENTER OF SAID PARTY WALL AND EASTERLY EXTENSION, 49.38 FEET TO THE WEST FACE OF A BRICK BUILDING; THENCE NORTH 00 DEGREES 03 MINUTES 38 SECONDS EAST ALONG THE WEST FACE OF SAID BUILDING, 19.98 FEET TO AN INTERSECTION WITH THE CENTER OF A PARTY WALL; THENCE NORTH 89 DEGREES 49 MINUTES 10 SECONDS EAST ALONG THE CENTER OF SAID PARTY WALL, 30.31 FEET TO THE CENTER OF A PARTY WALL; THENCE SOUTH 00 DEGREES 10 MINUTES 50 SECONDS EAST ALONG THE CENTER OF SAID PARTY WALL, 4.19 FEET TO THE CENTER OF A PARTY WALL; THENCE NORTH 89

UNOFFICIAL COPY

DEGREES 49 MINUTES 10 SECONDS EAST ALONG THE CENTER OF SAID PARTY WALL, 9.76 FEET TO THE EAST FACE OF SAID BUILDING PROJECTED NORTH; THENCE SOUTH 00 DEGREES 03 MINUTES 41 SECONDS WEST, 0.33 FEET TO AN EXTERIOR CORNER OF SAID BUILDING; THENCE SOUTH 89 DEGREES 56 MINUTES 19 SECONDS EAST ALONG THE FACE OF SAID BUILDING AND THE EASTERLY EXTENSION THEREOF, 9.29 FEET; THENCE SOUTH 00 DEGREES 03 MINUTES 45 SECONDS WEST PARALLEL WITH THE EAST LINE OF SAID LOT 1, A DISTANCE OF 15.59 FEET TO THE POINT OF BEGINNING, IN COOK COUNTY, ILLINOIS.

BUILDING 1 (UNIT 3): THAT PART OF LOT 1 IN ANTONIO'S SUBDIVISION, BEING A RESUBDIVISION IN THE WEST HALF OF SECTION 27, TOWNSHIP 39 NORTH, RANGE 14, EAST OF THE THIRD PRINCIPAL MERIDIAN, ACCORDING TO THE PLAT OF SAID ANTONIO'S SUBDIVISION RECORDED APRIL 9, 2007 AS DOCUMENT NO. 0709906052, DESCRIBED AS FOLLOWS: COMMENCING AT THE SOUTHEAST CORNER OF SAID LOT 1, THENCE NORTH 00 DEGREES 03 MINUTES 45 SECONDS EAST ALONG THE EAST LINE OF SAID LOT 1, A DISTANCE OF 102.34 FEET; THENCE NORTH 89 DEGREES 56 MINUTES 15 SECONDS WEST, 0.57 FEET; THENCE NORTH 00 DEGREES 03 MINUTES 45 SECONDS EAST PARALLEL WITH THE EAST LINE OF SAID LOT 1, A DISTANCE OF 47.29 FEET TO AN INTERSECTION WITH A NORTH FACE OF A BRICK BUILDING AND THE EASTERLY EXTENSION THEREOF FOR THE POINT OF BEGINNING; THENCE NORTH 89 DEGREES 56 MINUTES 19 SECONDS WEST ALONG SAID NORTH FACE AND EASTERLY EXTENSION, 9.29 FEET TO AN EXTERIOR CORNER OF SAID BUILDING; THENCE SOUTH 00 DEGREES 03 MINUTES 41 SECONDS WEST ALONG THE SOUTHERLY EXTENSION OF THE EAST FACE OF SAID BUILDING, 0.34 FEET TO AN INTERSECTION WITH THE CENTER OF A PARTY WALL; THENCE SOUTH 89 DEGREES 49 MINUTES 10 SECONDS WEST ALONG THE CENTER OF SAID PARTY WALL, 9.80 FEET TO THE CENTER OF A PARTY WALL; THENCE SOUTH 00 DEGREES 10 MINUTES 50 SECONDS EAST ALONG THE CENTER OF SAID PARTY WALL, 4.17 FEET TO THE CENTER OF A PARTY WALL; THENCE SOUTH 89 DEGREES 49 MINUTES 10 SECONDS WEST ALONG THE CENTER OF SAID PARTY WALL, 30.31 FEET TO THE WEST FACE OF SAID BUILDING; THENCE NORTH 00 DEGREES 03 MINUTES 38 SECONDS EAST ALONG SAID WEST FACE OF BUILDING, 20.09 FEET TO AN INTERSECTION WITH THE CENTER OF A PARTY WALL; THENCE NORTH 89 DEGREES 56 MINUTES 52 SECONDS EAST ALONG THE CENTER OF SAID PARTY WALL AND EASTERLY EXTENSION THEREOF, 49.38 FEET; THENCE SOUTH 00 DEGREES 03 MINUTES 45 SECONDS WEST PARALLEL WITH THE EAST LINE OF SAID LOT 1, A DISTANCE OF 15.51 FEET TO THE POINT OF BEGINNING, IN COOK COUNTY, ILLINOIS.

BUILDING 1 (UNIT 4): THAT PART OF LOT 1 IN ANTONIO'S SUBDIVISION, BEING A RESUBDIVISION IN THE WEST HALF OF SECTION 27, TOWNSHIP 39 NORTH, RANGE 14, EAST OF THE THIRD PRINCIPAL MERIDIAN, ACCORDING TO THE PLAT OF SAID ANTONIO'S SUBDIVISION RECORDED APRIL 9, 2007 AS DOCUMENT NO. 0709906052, DESCRIBED AS FOLLOWS: COMMENCING AT THE SOUTHEAST CORNER OF SAID LOT 1, THENCE NORTH 00 DEGREES 03 MINUTES 45 SECONDS EAST ALONG THE EAST LINE OF SAID LOT 1, A DISTANCE OF 102.34 FEET; THENCE NORTH 89 DEGREES 56 MINUTES 15 SECONDS WEST, 0.57 FEET; THENCE NORTH 00

UNOFFICIAL COPY

DEGREES 03 MINUTES 45 SECONDS EAST PARALLEL WITH THE EAST LINE OF SAID LOT 1, A DISTANCE OF 62.90 FEET TO AN INTERSECTION WITH THE CENTER OF A PARTY WALL AND THE EASTERLY EXTENSION THEREOF FOR THE POINT OF BEGINNING; THENCE SOUTH 89 DEGREES 56 MINUTES 52 SECONDS WEST ALONG THE CENTER OF SAID PARTY WALL AND EASTERLY EXTENSION, 49.38 FEET TO THE WEST FACE OF A BRICK BUILDING; THENCE NORTH 00 DEGREES 03 MINUTES 38 SECONDS EAST ALONG SAID WEST FACE BUILDING, 0.32 FEET TO AN EXTERIOR CORNER OF SAID BUILDING; THENCE SOUTH 89 DEGREES 56 MINUTES 22 SECONDS EAST ALONG THE FACE OF SAID BUILDING, 3.60 FEET; THENCE NORTH 00 DEGREES 03 MINUTES 38 SECONDS EAST ALONG THE FACE OF SAID BUILDING, 16.59 FEET; THENCE NORTH 89 DEGREES 56 MINUTES 22 SECONDS WEST ALONG THE FACE OF SAID BUILDING, 3.60 FEET TO AN EXTERIOR CORNER OF SAID BUILDING; THENCE NORTH 00 DEGREES 03 MINUTES 38 SECONDS EAST ALONG SAID WEST FACE OF BUILDING 0.32 FEET TO AN INTERSECTION WITH THE CENTER OF A PARTY WALL; THENCE NORTH 89 DEGREES 50 MINUTES 52 SECONDS EAST ALONG THE CENTER OF SAID PARTY WALL AND THE EASTERLY EXTENSION THEREOF, 49.38 FEET; THENCE SOUTH 00 DEGREES 03 MINUTES 45 SECONDS WEST PARALLEL WITH THE EAST LINE OF SAID LOT 1, A DISTANCE OF 17.32 FEET TO THE POINT OF BEGINNING, IN COOK COUNTY, ILLINOIS.

BUILDING 1 (UNIT 5): THAT PART OF LOT 1 IN ANTONIO'S SUBDIVISION, BEING A RESUBDIVISION IN THE WEST HALF OF SECTION 27, TOWNSHIP 39 NORTH, RANGE 14, EAST OF THE THIRD PRINCIPAL MERIDIAN, ACCORDING TO THE PLAT OF SAID ANTONIO'S SUBDIVISION RECORDED APRIL 9, 2007 AS DOCUMENT NO. 0709906052, DESCRIBED AS FOLLOWS: COMMENCING AT THE SOUTHEAST CORNER OF SAID LOT 1, THENCE NORTH 00 DEGREES 03 MINUTES 45 SECONDS EAST ALONG THE EAST LINE OF SAID LOT 1, A DISTANCE OF 102.34 FEET; THENCE NORTH 89 DEGREES 56 MINUTES 15 SECONDS WEST 0.57 FEET; THENCE NORTH 00 DEGREES 03 MINUTES 45 SECONDS EAST PARALLEL WITH THE EAST LINE OF SAID LOT 1, A DISTANCE OF 80.22 FEET TO AN INTERSECTION WITH THE CENTER OF A PARTY WALL AND THE EASTERLY EXTENSION THEREOF FOR THE POINT OF BEGINNING; THENCE SOUTH 89 DEGREES 50 MINUTES 52 SECONDS WEST ALONG THE CENTER OF SAID PARTY WALL AND EASTERLY EXTENSION, 49.38 FEET TO THE WEST FACE OF A BRICK BUILDING; THENCE NORTH 00 DEGREES 03 MINUTES 38 SECONDS EAST ALONG SAID WEST FACE OF BUILDING, 17.41 FEET TO AN INTERSECTION WITH THE CENTER OF A PARTY WALL; THENCE NORTH 89 DEGREES 59 MINUTES 27 SECONDS EAST ALONG THE CENTER OF SAID PARTY WALL AND THE EASTERLY EXTENSION THEREOF, 49.38 FEET; THENCE SOUTH 00 DEGREES 03 MINUTES 45 SECONDS WEST PARALLEL WITH THE EAST LINE OF SAID LOT 1, A DISTANCE OF 17.29 FEET TO THE POINT OF BEGINNING, IN COOK COUNTY, ILLINOIS.

BUILDING 1 (UNIT 6): THAT PART OF LOT 1 IN ANTONIO'S SUBDIVISION, BEING A RESUBDIVISION IN THE WEST HALF OF SECTION 27, TOWNSHIP 39 NORTH, RANGE 14, EAST OF THE THIRD PRINCIPAL MERIDIAN, ACCORDING TO THE PLAT OF SAID ANTONIO'S SUBDIVISION RECORDED APRIL 9, 2007 AS DOCUMENT NO. 0709906052, DESCRIBED AS FOLLOWS: COMMENCING AT THE SOUTHEAST

UNOFFICIAL COPY

CORNER OF SAID LOT 1, THENCE NORTH 00 DEGREES 03 MINUTES 45 SECONDS EAST ALONG THE EAST LINE OF SAID LOT 1, A DISTANCE OF 102.34 FEET; THENCE NORTH 89 DEGREES 56 MINUTES 15 SECONDS WEST, 0.57 FEET; THENCE NORTH 00 DEGREES 03 MINUTES 45 SECONDS EAST PARALLEL WITH THE EAST LINE OF SAID LOT 1, A DISTANCE OF 97.51 FEET TO AN INTERSECTION WITH THE CENTER OF A PARTY WALL AND THE EASTERLY EXTENSION THEREOF FOR THE POINT OF BEGINNING; THENCE SOUTH 89 DEGREES 59 MINUTES 27 SECONDS WEST ALONG THE CENTER OF SAID PARTY WALL AND EASTERLY EXTENSION, 49.38 FEET TO THE WEST FACE OF A BRICK BUILDING; THENCE NORTH 00 DEGREES 03 MINUTES 38 SECONDS EAST ALONG SAID WEST FACE OF BUILDING, 0.32 FEET TO AN EXTERIOR CORNER OF SAID BUILDING; THENCE SOUTH 89 DEGREES 56 MINUTES 22 SECONDS EAST ALONG THE FACE OF SAID BUILDING, 3.60 FEET; THENCE NORTH 00 DEGREES 03 MINUTES 38 SECONDS EAST ALONG THE FACE OF SAID BUILDING, 16.30 FEET; THENCE NORTH 89 DEGREES 56 MINUTES 22 SECONDS WEST ALONG THE FACE OF SAID BUILDING, 3.60 FEET TO AN EXTERIOR CORNER OF SAID BUILDING; THENCE NORTH 00 DEGREES 03 MINUTES 38 SECONDS EAST ALONG SAID WEST FACE OF BUILDING 0.32 FEET TO AN INTERSECTION WITH THE CENTER OF A PARTY WALL; THENCE NORTH 89 DEGREES 52 MINUTES 35 SECONDS EAST ALONG THE CENTER OF SAID PARTY WALL AND THE EASTERLY EXTENSION THEREOF, 49.38 FEET; THENCE SOUTH 00 DEGREES 03 MINUTES 45 SECONDS WEST PARALLEL WITH THE EAST LINE OF SAID LOT 1, A DISTANCE OF 17.34 FEET TO THE POINT OF BEGINNING. IN COOK COUNTY, ILLINOIS.

BUILDING 1 (UNIT 7): THAT PART OF LOT 7 IN ANTONIO'S SUBDIVISION, BEING A RESUBDIVISION IN THE WEST HALF OF SECTION 27, TOWNSHIP 39 NORTH, RANGE 14, EAST OF THE THIRD PRINCIPAL MERIDIAN, ACCORDING TO THE PLAT OF SAID ANTONIO'S SUBDIVISION RECORDED APRIL 9, 2007 AS DOCUMENT NO. 0709906052, DESCRIBED AS FOLLOWS: COMMENCING AT THE SOUTHEAST CORNER OF SAID LOT 1, THENCE NORTH 00 DEGREES 03 MINUTES 45 SECONDS EAST ALONG THE EAST LINE OF SAID LOT 1, A DISTANCE OF 102.34 FEET; THENCE NORTH 89 DEGREES 56 MINUTES 15 SECONDS WEST, 0.57 FEET; THENCE NORTH 00 DEGREES 03 MINUTES 45 SECONDS EAST PARALLEL WITH THE EAST LINE OF SAID LOT 1, A DISTANCE OF 114.84 FEET TO AN INTERSECTION WITH THE CENTER OF A PARTY WALL AND THE EASTERLY EXTENSION THEREOF FOR THE POINT OF BEGINNING; THENCE SOUTH 89 DEGREES 52 MINUTES 35 SECONDS WEST ALONG THE CENTER OF SAID PARTY WALL AND EASTERLY EXTENSION, 49.38 FEET TO THE WEST FACE OF A BRICK BUILDING; THENCE NORTH 00 DEGREES 03 MINUTES 38 SECONDS EAST ALONG SAID WEST FACE OF BUILDING, 20.03 FEET TO AN INTERSECTION WITH THE CENTER OF A PARTY WALL; THENCE NORTH 89 DEGREES 48 MINUTES 18 SECONDS EAST ALONG THE CENTER OF SAID PARTY WALL, 30.35 FEET TO THE CENTER OF A PARTY WALL; THENCE SOUTH 00 DEGREES 11 MINUTES 42 SECONDS EAST ALONG THE CENTER OF SAID PARTY WALL, 4.18 FEET TO THE CENTER OF A PARTY WALL, THENCE NORTH 89 DEGREES 48 MINUTES 18 SECONDS EAST ALONG THE CENTER OF SAID PARTY WALL, 9.72 FEET TO THE EAST FACE OF SAID BUILDING PROJECTED NORTH; THENCE SOUTH 00 DEGREES 03 MINUTES 41 SECONDS WEST, 0.33 FEET TO AN EXTERIOR CORNER OF SAID BUILDING; THENCE SOUTH 89 DEGREES 56 MINUTES 19 SECONDS EAST

UNOFFICIAL COPY

ALONG A SOUTH FACE OF SAID BUILDING AND THE EASTERLY EXTENSION THEREOF, 9.29 FEET; THENCE SOUTH 00 DEGREES 03 MINUTES 45 SECONDS WEST PARALLEL WITH THE EAST LINE OF SAID LOT 1, A DISTANCE OF 15.54 FEET TO THE POINT OF BEGINNING, IN COOK COUNTY, ILLINOIS.

BUILDING 1 (UNIT 8): THAT PART OF LOT 1 IN ANTONIO'S SUBDIVISION, BEING A RESUBDIVISION IN THE WEST HALF OF SECTION 27, TOWNSHIP 39 NORTH, RANGE 14, EAST OF THE THIRD PRINCIPAL MERIDIAN, ACCORDING TO THE PLAT OF SAID ANTONIO'S SUBDIVISION RECORDED APRIL 9, 2007 AS DOCUMENT NO. 0709906052, DESCRIBED AS FOLLOWS: COMMENCING AT THE SOUTHEAST CORNER OF SAID LOT 1, THENCE NORTH 00 DEGREES 03 MINUTES 45 SECONDS EAST ALONG THE EAST LINE OF SAID LOT 1, A DISTANCE OF 102.34 FEET; THENCE NORTH 89 DEGREES 56 MINUTES 15 SECONDS WEST, 0.57 FEET; THENCE NORTH 00 DEGREES 03 MINUTES 45 SECONDS EAST PARALLEL WITH THE EAST LINE OF SAID LOT 1, A DISTANCE OF 139.41 FEET TO AN INTERSECTION WITH A NORTH FACE OF A BRICK BUILDING AND THE EASTERLY EXTENSION THEREOF FOR THE POINT OF BEGINNING; THENCE NORTH 89 DEGREES 56 MINUTES 19 SECONDS WEST ALONG SAID NORTH FACE AND EASTERLY EXTENSION, 9.29 FEET TO AN EXTERIOR CORNER OF SAID BUILDING; THENCE SOUTH 00 DEGREES 03 MINUTES 41 SECONDS WEST ALONG THE SOUTHERLY EXTENSION OF THE EAST FACE OF SAID BUILDING, 0.34 FEET TO AN INTERSECTION WITH THE CENTER OF A PARTY WALL; THENCE SOUTH 89 DEGREES 48 MINUTES 18 SECONDS WEST ALONG THE CENTER OF SAID PARTY WALL, 9.76 FEET TO THE CENTER OF A PARTY WALL; THENCE SOUTH 00 DEGREES 11 MINUTES 42 SECONDS EAST ALONG THE CENTER OF SAID PARTY WALL, 4.18 FEET TO THE CENTER OF A PARTY WALL; THENCE SOUTH 89 DEGREES 48 MINUTES 18 SECONDS WEST ALONG THE CENTER OF SAID PARTY WALL, 30.35 FEET TO THE WEST FACE OF SAID BUILDING; THENCE NORTH 00 DEGREES 03 MINUTES 38 SECONDS EAST ALONG SAID WEST FACE OF BUILDING, 20.09 FEET TO AN INTERSECTION WITH THE CENTER OF A PARTY WALL; THENCE SOUTH 89 DEGREES 55 MINUTES 24 SECONDS EAST ALONG THE CENTER OF SAID PARTY WALL AND EASTERLY EXTENSION THEREOF, 49.38 FEET; THENCE SOUTH 00 DEGREES 03 MINUTES 45 SECONDS WEST PARALLEL WITH THE EAST LINE OF SAID LOT 1, A DISTANCE OF 15.38 FEET TO THE POINT OF BEGINNING, IN COOK COUNTY, ILLINOIS.

BUILDING 1 (UNIT 9): THAT PART OF LOT 1 IN ANTONIO'S SUBDIVISION, BEING A RESUBDIVISION IN THE WEST HALF OF SECTION 27, TOWNSHIP 39 NORTH, RANGE 14, EAST OF THE THIRD PRINCIPAL MERIDIAN, ACCORDING TO THE PLAT OF SAID ANTONIO'S SUBDIVISION RECORDED APRIL 9, 2007 AS DOCUMENT NO. 0709906052, DESCRIBED AS FOLLOWS: COMMENCING AT THE SOUTHEAST CORNER OF SAID LOT 1, THENCE NORTH 00 DEGREES 03 MINUTES 45 SECONDS EAST ALONG THE EAST LINE OF SAID LOT 1, A DISTANCE OF 102.34 FEET; THENCE NORTH 89 DEGREES 56 MINUTES 15 SECONDS WEST, 0.57 FEET; THENCE NORTH 00 DEGREES 03 MINUTES 45 SECONDS EAST PARALLEL WITH THE EAST LINE OF SAID LOT 1, A DISTANCE OF 154.79 FEET TO AN INTERSECTION WITH THE CENTER OF A PARTY WALL AND THE EASTERLY EXTENSION THEREOF FOR THE POINT OF BEGINNING; THENCE NORTH 89 DEGREES 55 MINUTES 24 SECONDS WEST ALONG

UNOFFICIAL COPY

THE CENTER OF SAID PARTY WALL AND EASTERLY EXTENSION, 49.38 FEET TO THE WEST FACE OF SAID BUILDING; THENCE NORTH 00 DEGREES 03 MINUTES 38 SECONDS EAST ALONG SAID WEST FACE OF BUILDING, 0.32 FEET TO AN EXTERIOR CORNER OF SAID BUILDING; THENCE SOUTH 89 DEGREES 56 MINUTES 22 SECONDS EAST ALONG THE FACE OF SAID BUILDING, 3.60 FEET; THENCE NORTH 00 DEGREES 03 MINUTES 38 SECONDS EAST ALONG THE FACE OF SAID BUILDING, 16.60 FEET; THENCE NORTH 89 DEGREES 56 MINUTES 22 SECONDS WEST ALONG THE FACE OF SAID BUILDING, 3.60 FEET TO AN EXTERIOR CORNER OF SAID BUILDING; THENCE NORTH 00 DEGREES 03 MINUTES 38 SECONDS EAST ALONG SAID WEST FACE BUILDING 0.32 FEET TO AN INTERSECTION WITH THE CENTER OF A PARTY WALL; THENCE NORTH 89 DEGREES 50 MINUTES 01 SECOND EAST ALONG THE CENTER OF SAID PARTY WALL AND THE EASTERLY EXTENSION THEREOF, 49.38 FEET; THENCE SOUTH 00 DEGREES 03 MINUTES 45 SECONDS WEST PARALLEL WITH THE EAST LINE OF SAID LOT 1, A DISTANCE OF 17.45 FEET TO THE POINT OF BEGINNING, IN COOK. COUNTY, ILLINOIS.

BUILDING 1 (UNIT 10): THAT PART OF LOT 1 IN ANTONIO'S SUBDIVISION, BEING A RESUBDIVISION IN THE WEST HALF OF SECTION 27, TOWNSHIP 39 NORTH, RANGE 14, EAST OF THE THIRD PRINCIPAL MERIDIAN, ACCORDING TO THE PLAT OF SAID ANTONIO'S SUBDIVISION RECORDED APRIL 9, 2007 AS DOCUMENT NO. 0709906052, DESCRIBED AS FOLLOWS: COMMENCING AT THE SOUTHEAST CORNER OF SAID LOT 1, THENCE NORTH 00 DEGREES 03 MINUTES 45 SECONDS EAST ALONG THE EAST LINE OF SAID LOT 1, A DISTANCE OF 102.34 FEET; THENCE NORTH 89 DEGREES 56 MINUTES 15 SECONDS WEST, 0.57 FEET; THENCE NORTH 00 DEGREES 03 MINUTES 45 SECONDS EAST PARALLEL WITH THE EAST LINE OF SAID LOT 1, A DISTANCE OF 172.24 FEET TO AN INTERSECTION WITH THE CENTER OF A PARTY WALL AND THE EASTERLY EXTENSION THEREOF FOR THE POINT OF BEGINNING; THENCE SOUTH 89 DEGREES 50 MINUTES 01 SECOND WEST ALONG THE CENTER OF SAID PARTY WALL AND EASTERLY EXTENSION, 49.38 FEET TO THE WEST FACE OF A BRICK BUILDING; THENCE NORTH 00 DEGREES 03 MINUTES 38 SECONDS EAST ALONG SAID WEST FACE OF BUILDING, 17.75 FEET TO AN EXTERIOR CORNER OF SAID BUILDING; THENCE SOUTH 89 DEGREES 56 MINUTES 22 SECONDS EAST ALONG THE FACE OF SAID BUILDING, 3.60 FEET; THENCE SOUTH 00 DEGREES 04 MINUTES 01 SECOND WEST, 0.32 FEET TO THE CENTER OF A PARTY WALL; THENCE NORTH 89 DEGREES 59 MINUTES 02 SECONDS EAST ALONG THE CENTER OF SAID PARTY WALL AND THE EASTERLY EXTENSION THEREOF, 45.78 FEET; THENCE SOUTH 00 DEGREES 03 MINUTES 45 SECONDS WEST PARALLEL WITH THE EAST LINE OF SAID LOT 1, A DISTANCE OF 17.30 FEET TO THE POINT OF BEGINNING, IN COOK COUNTY, ILLINOIS.

BUILDING 1 (UNIT 11): THAT PART OF LOT 1 IN ANTONIO'S SUBDIVISION, BEING A RESUBDIVISION IN THE WEST HALF OF SECTION 27, TOWNSHIP 39 NORTH, RANGE 14, EAST OF THE THIRD PRINCIPAL MERIDIAN, ACCORDING TO THE PLAT OF SAID ANTONIO'S SUBDIVISION RECORDED APRIL 9, 2007 AS DOCUMENT NO. 0709906052, DESCRIBED AS FOLLOWS: COMMENCING AT THE SOUTHEAST CORNER OF SAID LOT 1, THENCE NORTH 00 DEGREES 03 MINUTES 45 SECONDS EAST ALONG THE EAST LINE OF SAID LOT 1, A DISTANCE OF 102.34 FEET; THENCE

UNOFFICIAL COPY

NORTH 89 DEGREES 56 MINUTES 15 SECONDS WEST, 0.57 FEET; THENCE NORTH 00 DEGREES 03 MINUTES 45 SECONDS EAST PARALLEL WITH THE EAST LINE OF SAID LOT 1, A DISTANCE OF 189.54 FEET TO AN INTERSECTION WITH THE CENTER OF A PARTY WALL AND THE EASTERLY EXTENSION THEREOF FOR THE POINT OF BEGINNING; THENCE SOUTH 89 DEGREES 59 MINUTES 02 SECONDS WEST ALONG THE CENTER OF SAID PARTY WALL AND EASTERLY EXTENSION, 45.78 FEET TO THE WEST FACE OF A BRICK BUILDING EXTENDED SOUTH; THENCE NORTH 00 DEGREES 04 MINUTES 01 SECOND EAST ALONG SAID SOUTHERLY EXTENSION AND WEST FACE OF BUILDING, 17.36 FEET TO AN INTERSECTION WITH THE CENTER OF A PARTY WALL; THENCE SOUTH 89 DEGREES 57 MINUTES 12 SECONDS EAST ALONG THE CENTER OF SAID PARTY WALL AND THE EASTERLY EXTENSION THEREOF, 45.78 FEET; THENCE SOUTH 00 DEGREES 03 MINUTES 45 SECONDS WEST PARALLEL WITH THE EAST LINE OF SAID LOT 1, A DISTANCE OF 17.31 FEET TO THE POINT OF BEGINNING, IN COOK COUNTY, ILLINOIS.

BUILDING 1 (UNIT 12): THAT PART OF LOT 1 IN ANTONIO'S SUBDIVISION, BEING A RESUBDIVISION IN THE WEST HALF OF SECTION 27, TOWNSHIP 39 NORTH, RANGE 14, EAST OF THE THIRD PRINCIPAL MERIDIAN, ACCORDING TO THE PLAT OF SAID ANTONIO'S SUBDIVISION RECORDED APRIL 9, 2007 AS DOCUMENT NO. 0709906052, DESCRIBED AS FOLLOWS: COMMENCING AT THE SOUTHEAST CORNER OF SAID LOT 1, THENCE NORTH 00 DEGREES 03 MINUTES 45 SECONDS EAST ALONG THE EAST LINE OF SAID LOT 1, A DISTANCE OF 102.34 FEET; THENCE NORTH 89 DEGREES 56 MINUTES 15 SECONDS WEST, 0.57 FEET; THENCE NORTH 00 DEGREES 03 MINUTES 45 SECONDS EAST PARALLEL WITH THE EAST LINE OF SAID LOT 1, A DISTANCE OF 206.85 FEET TO AN INTERSECTION WITH THE CENTER OF A PARTY WALL AND THE EASTERLY EXTENSION THEREOF FOR THE POINT OF BEGINNING; THENCE NORTH 89 DEGREES 57 MINUTES 12 SECONDS WEST ALONG THE CENTER OF SAID PARTY WALL AND EASTERLY EXTENSION, 45.78 FEET TO THE WEST FACE OF A BRICK BUILDING; THENCE NORTH 00 DEGREES 04 MINUTES 01 SECOND EAST ALONG SAID WEST FACE OF BUILDING, 20.05 FEET TO THE INTERSECTION OF SAID WEST FACE OF BUILDING EXTENDED NORTH WITH THE NORTH FACE OF A MULTISTORY OVERHANG PRODUCED WEST; THENCE SOUTH 89 DEGREES 52 MINUTES 21 SECONDS EAST ALONG THE NORTH FACE OF SAID OVERHANG EXTENDED, 45.78 FEET; THENCE SOUTH 00 DEGREES 03 MINUTES 45 SECONDS WEST PARALLEL WITH THE EAST LINE OF SAID LOT 1, A DISTANCE OF 19.99 FEET TO THE POINT OF BEGINNING, IN COOK COUNTY, ILLINOIS.

BUILDING 1-COMMON AREA STAIRWELL/FIRE ESCAPE EASEMENT (BETWEEN UNITS 2-3): THAT PART OF LOT 1 IN ANTONIO'S SUBDIVISION, BEING A RESUBDIVISION IN THE WEST HALF OF SECTION 27, TOWNSHIP 39 NORTH, RANGE 14, EAST OF THE THIRD PRINCIPAL MERIDIAN, ACCORDING TO THE PLAT OF SAID ANTONIO'S SUBDIVISION RECORDED APRIL 9, 2007 AS DOCUMENT NO. 0709906052, DESCRIBED AS FOLLOWS: COMMENCING AT THE SOUTHEAST CORNER OF SAID LOT 1, THENCE NORTH 00 DEGREES 03 MINUTES 45 SECONDS EAST ALONG THE EAST LINE OF SAID LOT 1, A DISTANCE OF 102.34 FEET; THENCE NORTH 89 DEGREES 56 MINUTES 15 SECONDS WEST, 0.57 FEET; THENCE NORTH 00 DEGREES 03 MINUTES 45 SECONDS EAST PARALLEL WITH THE EAST LINE OF

UNOFFICIAL COPY

SAID LOT 1, A DISTANCE OF 47.39 FEET TO AN INTERSECTION WITH A NORTH FACE OF A BRICK BUILDING AND THE EASTERLY EXTENSION THEREOF; THENCE NORTH 89 DEGREES 56 MINUTES 19 SECONDS WEST ALONG SAID NORTH FACE EXTENDED EASTERLY, 6.05 FEET TO AN EXTERIOR CORNER OF SAID BUILDING FOR THE POINT OF BEGINNING; THENCE SOUTH 00 DEGREES 03 MINUTES 41 SECONDS WEST ALONG THE EAST FACE OF SAID BUILDING, 9.03 FEET TO AN EXTERIOR CORNER OF SAID BUILDING, THENCE NORTH 89 DEGREES 56 MINUTES 19 SECONDS WEST ALONG THE FACE OF SAID BUILDING, 3.24 FEET TO AN EXTERIOR CORNER OF SAID BUILDING, THENCE NORTH 00 DEGREES 03 MINUTES 41 SECONDS EAST, 0.33 FEET TO THE CENTER OF A PARTY WALL, THENCE SOUTH 89 DEGREES 49 MINUTES 10 SECONDS WEST ALONG THE CENTER OF SAID PARTY WALL, 9.76 FEET TO THE CENTER OF A PARTY WALL, THENCE NORTH 00 DEGREES 10 MINUTES 50 SECONDS WEST ALONG THE CENTER OF SAID PARTY WALL, 8.36 FEET TO THE CENTER OF A PARTY WALL, THENCE NORTH 89 DEGREES 49 MINUTES 10 SECONDS EAST ALONG THE CENTER OF SAID PARTY WALL, 9.80 FEET TO THE EAST FACE OF SAID BUILDING EXTENDED SOUTH, THENCE NORTH 00 DEGREES 03 MINUTES 41 SECONDS EAST, 0.34 FEET TO AN EXTERIOR CORNER OF SAID BUILDING, THENCE SOUTH 89 DEGREES 56 MINUTES 19 SECONDS EAST ALONG THE NORTH FACE OF SAID BUILDING, 3.24 FEET TO THE POINT OF BEGINNING, IN COOK COUNTY ILLINOIS

BUILDING 1-COMMON AREA STAIRWELL/FIRE ESCAPE EASEMENT (BETWEEN UNITS 7-8): THAT PART OF LOT 1 IN ANTONIO'S SUBDIVISION, BEING A RESUBDIVISION IN THE WEST HALF OF SECTION 27, TOWNSHIP 39 NORTH, RANGE 14, EAST OF THE THIRD PRINCIPAL MERIDIAN ACCORDING TO THE PLAT OF SAID ANTONIO'S SUBDIVISION RECORDED APRIL 9, 2007 AS DOCUMENT NO. 0709906052, DESCRIBED AS FOLLOWS: COMMENCING AT THE SOUTHEAST CORNER OF SAID LOT 1, THENCE NORTH 00 DEGREES 03 MINUTES 45 SECONDS EAST ALONG THE EAST LINE OF SAID LOT 1, A DISTANCE OF 102.34 FEET, THENCE NORTH 89 DEGREES 56 MINUTES 15 SECONDS WEST, 0.57 FEET; THENCE NORTH 00 DEGREES 03 MINUTES 45 SECONDS EAST PARALLEL WITH THE EAST LINE OF SAID LOT 1, A DISTANCE OF 139.41 FEET TO AN INTERSECTION WITH A NORTH FACE OF A BRICK BUILDING AND THE EASTERLY EXTENSION THEREOF, THENCE NORTH 89 DEGREES 56 MINUTES 19 SECONDS WEST ALONG SAID NORTH FACE EXTENDED EASTERLY, 6.05 FEET TO AN EXTERIOR CORNER OF SAID BUILDING FOR THE POINT OF BEGINNING, THENCE SOUTH 00 DEGREES 03 MINUTES 41 SECONDS WEST ALONG THE EAST FACE OF SAID BUILDING, 9.03 FEET TO AN EXTERIOR CORNER OF SAID BUILDING; THENCE NORTH 89 DEGREES 56 MINUTES 19 SECONDS WEST ALONG THE FACE OF SAID BUILDING, 3.24 FEET TO AN EXTERIOR CORNER OF SAID BUILDING, THENCE NORTH 00 DEGREES 03 MINUTES 41 SECONDS EAST, 0.33 FEET TO THE CENTER OF A PARTY WALL, THENCE SOUTH 89 DEGREES 48 MINUTES 18 SECONDS WEST ALONG THE CENTER OF SAID PARTY WALL, 9.72 FEET TO THE CENTER OF A PARTY WALL, THENCE NORTH 00 DEGREES 11 MINUTES 42 SECONDS WEST ALONG THE CENTER OF SAID PARTY WALL, 8.36 FEET TO THE CENTER OF A PARTY WALL, THENCE NORTH 89 DEGREES 48 MINUTES 18 SECONDS EAST ALONG THE CENTER OF SAID PARTY WALL, 9.76 FEET TO THE EAST FACE OF SAID BUILDING EXTENDED SOUTH, THENCE NORTH 00

UNOFFICIAL COPY

DEGREES 03 MINUTES 41 SECONDS EAST, 0.34 FEET TO AN EXTERIOR CORNER OF SAID BUILDING, THENCE SOUTH 89 DEGREES 56 MINUTES 19 SECONDS EAST ALONG THE NORTH FACE OF SAID BUILDING, 3.24 FEET TO THE POINT OF BEGINNING, IN COOK COUNTY, ILLINOIS.

BUILDING 2 (UNIT 28): THAT PART OF LOT 1 IN ANTONIO'S SUBDIVISION, BEING A RESUBDIVISION IN THE WEST HALF OF SECTION 27, TOWNSHIP 39 NORTH, RANGE 14, EAST OF THE THIRD PRINCIPAL MERIDIAN, ACCORDING TO THE PLAT OF SAID ANTONIO'S SUBDIVISION RECORDED APRIL 9, 2007 AS DOCUMENT NO. 0709906052, DESCRIBED AS FOLLOWS: COMMENCING AT THE NORTHWEST CORNER OF SAID LOT 1, THENCE SOUTH 89 DEGREES 56 MINUTES 20 SECONDS EAST ALONG THE NORTH LINE OF SAID LOT 1, A DISTANCE OF 116.40 FEET; THENCE SOUTH 00 DEGREES 03 MINUTES 40 SECONDS WEST, 4.48 FEET; THENCE SOUTH 00 DEGREES 00 MINUTES 43 SECONDS WEST, 204.19 FEET TO AN INTERSECTION WITH THE CENTER OF A PARTY WALL EXTENDED WEST FOR THE POINT OF BEGINNING; THENCE NORTH 89 DEGREES 56 MINUTES 10 SECONDS EAST ALONG THE CENTER OF SAID PARTY WALL AND WESTERLY EXTENSION, 49.70 FEET TO THE EAST FACE OF A BRICK BUILDING; THENCE SOUTH 00 DEGREES 00 MINUTES 18 SECONDS WEST ALONG THE EAST FACE OF SAID BUILDING AND SOUTHERLY EXTENSION THEREOF, 22.84 FEET TO AN INTERSECTION WITH THE SOUTH FACE OF A MULTISTORY OVERHANG EXTENDED EAST; THENCE NORTH 57 DEGREES 58 MINUTES 42 SECONDS WEST ALONG SAID SOUTH FACE OF OVERHANG AND THE EAST/WEST EXTENSION THEREOF, 49.70 FEET, THENCE NORTH 00 DEGREES 00 MINUTES 43 SECONDS EAST, 22.77 FEET TO THE POINT OF BEGINNING, IN COOK COUNTY, ILLINOIS.

BUILDING 2 (UNIT 29): THAT PART OF LOT 1 IN ANTONIO'S SUBDIVISION, BEING A RESUBDIVISION IN THE WEST HALF OF SECTION 27, TOWNSHIP 39 NORTH, RANGE 14, EAST OF THE THIRD PRINCIPAL MERIDIAN, ACCORDING TO THE PLAT OF SAID ANTONIO'S SUBDIVISION RECORDED APRIL 9, 2007 AS DOCUMENT NO. 0709906052, DESCRIBED AS FOLLOWS: COMMENCING AT THE NORTHWEST CORNER OF SAID LOT 1, THENCE SOUTH 89 DEGREES 56 MINUTES 20 SECONDS EAST ALONG THE NORTH LINE OF SAID LOT 1, A DISTANCE OF 116.40 FEET; THENCE SOUTH 00 DEGREES 03 MINUTES 40 SECONDS WEST, 4.48 FEET; THENCE SOUTH 00 DEGREES 00 MINUTES 43 SECONDS WEST, 188.74 FEET TO THE WESTERLY EXTENSION OF THE FACE OF A BRICK BUILDING FOR THE POINT OF BEGINNING; THENCE SOUTH 89 DEGREES 59 MINUTES 37 SECONDS EAST ALONG THE FACE OF SAID BUILDING AND WESTERLY EXTENSION THEREOF, 9.70 FEET TO AN EXTERIOR CORNER OF SAID BUILDING; THENCE NORTH 00 DEGREES 00 MINUTES 43 SECONDS EAST, 0.32 FEET TO THE CENTER OF A PARTY WALL; THENCE NORTH 89 DEGREES 39 MINUTES 44 SECONDS EAST ALONG THE CENTER OF SAID PARTY WALL, 9.83 FEET TO THE CENTER OF A PARTY WALL; THENCE NORTH 00 DEGREES 00 MINUTES 43 SECONDS EAST ALONG THE CENTER OF SAID PARTY WALL, 4.16 FEET TO THE CENTER OF A PARTY WALL; THENCE NORTH 89 DEGREES 52 MINUTES 22 SECONDS EAST ALONG THE CENTER OF SAID PARTY WALL, 30.17 FEET TO THE EAST FACE OF SAID BUILDING; THENCE SOUTH 00 DEGREES 00 MINUTES 18 SECONDS WEST ALONG THE FACE OF SAID BUILDING,

UNOFFICIAL COPY

20.00 FEET TO AN INTERSECTION WITH THE CENTER OF A PARTY WALL; THENCE SOUTH 89 DEGREES 56 MINUTES 10 SECONDS WEST ALONG THE CENTER OF SAID PARTY WALL AND WESTERLY EXTENSION THEREOF, 49.70 FEET; THENCE NORTH 00 DEGREES 00 MINUTES 43 SECONDS EAST, 15.45 FEET TO THE POINT OF BEGINNING, IN COOK COUNTY, ILLINOIS.

BUILDING 2 (UNIT 30): THAT PART OF LOT 1 IN ANTONIO'S SUBDIVISION, BEING A RESUBDIVISION IN THE WEST HALF OF SECTION 27, TOWNSHIP 39 NORTH, RANGE 14, EAST OF THE THIRD PRINCIPAL MERIDIAN, ACCORDING TO THE PLAT OF SAID ANTONIO'S SUBDIVISION RECORDED APRIL 9, 2007 AS DOCUMENT NO. 0709906052, DESCRIBED AS FOLLOWS: COMMENCING AT THE NORTHWEST CORNER OF SAID LOT 1, THENCE SOUTH 89 DEGREES 56 MINUTES 20 SECONDS EAST ALONG THE NORTH LINE OF SAID LOT 1, A DISTANCE OF 116.40 FEET; THENCE SOUTH 00 DEGREES 03 MINUTES 40 SECONDS WEST, 4.48 FEET; THENCE SOUTH 00 DEGREES 00 MINUTES 43 SECONDS WEST, 164.14 FEET TO AN INTERSECTION WITH THE CENTER OF A PARTY WALL EXTENDED WEST FOR THE POINT OF BEGINNING; THENCE SOUTH 89 DEGREES 58 MINUTES 35 SECONDS EAST ALONG THE CENTER OF SAID PARTY WALL AND WESTERLY EXTENSION THEREOF, 49.70 FEET TO THE EAST FACE OF A BRICK BUILDING; THENCE SOUTH 00 DEGREES 00 MINUTES 18 SECONDS WEST ALONG THE FACE OF SAID BUILDING, 19.98 FEET TO AN INTERSECTION WITH THE CENTER OF A PARTY WALL, THENCE SOUTH 89 DEGREES 52 MINUTES 22 SECONDS WEST ALONG THE CENTER OF SAID PARTY WALL, 30.17 FEET TO THE CENTER OF A PARTY WALL; THENCE NORTH 00 DEGREES 00 MINUTES 43 SECONDS EAST ALONG THE CENTER OF SAID PARTY WALL, 4.17 FEET TO THE CENTER OF A PARTY WALL; THENCE NORTH 89 DEGREES 59 MINUTES 17 SECONDS WEST ALONG THE CENTER OF SAID PARTY WALL, 9.83 FEET TO THE WEST FACE OF SAID BUILDING PROJECTED SOUTH; THENCE NORTH 00 DEGREES 00 MINUTES 43 SECONDS EAST, 0.32 FEET TO AN EXTERIOR CORNER OF SAID BUILDING; THENCE NORTH 89 DEGREES 59 MINUTES 17 SECONDS WEST ALONG THE FACE OF SAID BUILDING AND WESTERLY EXTENSION THEREOF, 9.70 FEET; THENCE NORTH 00 DEGREES 00 MINUTES 43 SECONDS EAST, 15.57 FEET TO THE POINT OF BEGINNING, IN COOK COUNTY, ILLINOIS.

BUILDING 2 (UNIT 31): THAT PART OF LOT 1 IN ANTONIO'S SUBDIVISION, BEING A RESUBDIVISION IN THE WEST HALF OF SECTION 27, TOWNSHIP 39 NORTH, RANGE 14, EAST OF THE THIRD PRINCIPAL MERIDIAN, ACCORDING TO THE PLAT OF SAID ANTONIO'S SUBDIVISION RECORDED APRIL 9, 2007 AS DOCUMENT NO. 0709906052, DESCRIBED AS FOLLOWS: COMMENCING AT THE NORTHWEST CORNER OF SAID LOT 1, THENCE SOUTH 89 DEGREES 56 MINUTES 20 SECONDS EAST ALONG THE NORTH LINE OF SAID LOT 1, A DISTANCE OF 116.40 FEET; THENCE SOUTH 00 DEGREES 03 MINUTES 40 SECONDS WEST, 4.48 FEET; THENCE SOUTH 00 DEGREES 00 MINUTES 43 SECONDS WEST, 146.80 FEET TO AN INTERSECTION WITH THE CENTER OF A PARTY WALL EXTENDED WEST FOR THE POINT OF BEGINNING; THENCE SOUTH 89 DEGREES 52 MINUTES 25 SECONDS EAST ALONG THE CENTER OF SAID PARTY WALL AND WESTERLY EXTENSION, 49.69 FEET TO THE EAST FACE OF A BRICK BUILDING; THENCE SOUTH 00

UNOFFICIAL COPY

DEGREES 00 MINUTES 18 SECONDS WEST, 0.32 FEET TO AN EXTERIOR CORNER OF SAID BUILDING; THENCE NORTH 89 DEGREES 59 MINUTES 42 SECONDS WEST ALONG THE FACE OF SAID BUILDING, 3.69 FEET TO AN EXTERIOR CORNER OF SAID BUILDING; THENCE SOUTH 00 DEGREES 00 MINUTES 18 SECONDS WEST ALONG THE FACE OF SAID BUILDING, 16.61 FEET TO AN EXTERIOR CORNER OF SAID BUILDING; THENCE SOUTH 89 DEGREES 59 MINUTES 42 SECONDS WEST ALONG THE FACE OF SAID BUILDING, 3.69 FEET TO AN EXTERIOR CORNER OF SAID BUILDING; THENCE SOUTH 00 DEGREES 00 MINUTES 18 SECONDS WEST ALONG THE FACE OF SAID BUILDING, 0.32 FEET TO AN INTERSECTION WITH THE CENTER OF A PARTY WALL; THENCE NORTH 89 DEGREES 58 MINUTES 35 SECONDS WEST ALONG THE CENTER OF SAID PARTY WALL AND WESTERLY EXTENSION THEREOF, 49.70 FEET; THENCE NORTH 00 DEGREES 00 MINUTES 43 SECONDS EAST, 17.34 FEET TO THE POINT OF BEGINNING, IN COOK COUNTY, ILLINOIS.

BUILDING 2 (UNIT 32): THAT PART OF LOT 1 IN ANTONIO'S SUBDIVISION, BEING A RESUBDIVISION IN THE WEST HALF OF SECTION 27, TOWNSHIP 39 NORTH, RANGE 14, EAST OF THE THIRD PRINCIPAL MERIDIAN, ACCORDING TO THE PLAT OF SAID ANTONIO'S SUBDIVISION RECORDED APRIL 9, 2007 AS DOCUMENT NO. 0709906052, DESCRIBED AS FOLLOWS: COMMENCING AT THE NORTHWEST CORNER OF SAID LOT 1, THENCE SOUTH 89 DEGREES 56 MINUTES 20 SECONDS EAST ALONG THE NORTH LINE OF SAID LOT 1, A DISTANCE OF 116.40 FEET; THENCE SOUTH 00 DEGREES 03 MINUTES 40 SECONDS WEST, 4.48 FEET; THENCE SOUTH 00 DEGREES 00 MINUTES 43 SECONDS WEST, 129.45 FEET TO AN INTERSECTION WITH THE CENTER OF A PARTY WALL EXTENDED WEST FOR THE POINT OF BEGINNING; THENCE SOUTH 89 DEGREES 53 MINUTES 17 SECONDS EAST ALONG THE CENTER OF SAID PARTY WALL AND WESTERLY EXTENSION, 49.69 FEET TO THE EAST FACE OF A BRICK BUILDING; THENCE SOUTH 00 DEGREES 00 MINUTES 18 SECONDS WEST ALONG THE EAST FACE OF SAID BUILDING, 17.36 FEET TO AN INTERSECTION WITH THE CENTER OF A PARTY WALL; THENCE NORTH 89 DEGREES 52 MINUTES 25 SECONDS WEST ALONG THE CENTER OF SAID PARTY WALL AND WESTERLY EXTENSION THEREOF, 49.69 FEET; THENCE NORTH 00 DEGREES 00 MINUTES 43 SECONDS EAST, 17.35 FEET TO THE POINT OF BEGINNING, IN COOK COUNTY, ILLINOIS.

BUILDING 2 (UNIT 35): THAT PART OF LOT 1 IN ANTONIO'S SUBDIVISION, BEING A RESUBDIVISION IN THE WEST HALF OF SECTION 27, TOWNSHIP 39 NORTH, RANGE 14, EAST OF THE THIRD PRINCIPAL MERIDIAN, ACCORDING TO THE PLAT OF SAID ANTONIO'S SUBDIVISION RECORDED APRIL 9, 2007 AS DOCUMENT NO. 0709906052, DESCRIBED AS FOLLOWS: COMMENCING AT THE NORTHWEST CORNER OF SAID LOT 1, THENCE SOUTH 89 DEGREES 56 MINUTES 20 SECONDS EAST ALONG THE NORTH LINE OF SAID LOT 1, A DISTANCE OF 116.40 FEET; THENCE SOUTH 00 DEGREES 03 MINUTES 40 SECONDS WEST, 4.48 FEET; THENCE SOUTH 00 DEGREES 00 MINUTES 43 SECONDS WEST, 72.14 FEET TO AN INTERSECTION WITH THE CENTER OF A PARTY WALL EXTENDED WEST FOR THE POINT OF BEGINNING; THENCE SOUTH 89 DEGREES 57 MINUTES 35 SECONDS EAST ALONG THE CENTER OF SAID PARTY WALL AND WESTERLY EXTENSION

UNOFFICIAL COPY

THEREOF, 49.69 FEET TO THE EAST FACE OF A BRICK BUILDING; THENCE SOUTH 00 DEGREES 00 MINUTES 18 SECONDS WEST ALONG THE FACE OF SAID BUILDING, 20.07 FEET TO AN INTERSECTION WITH THE CENTER OF A PARTY WALL; THENCE NORTH 89 DEGREES 58 MINUTES 10 SECONDS WEST ALONG THE CENTER OF SAID PARTY WALL, 30.16 FEET TO THE CENTER OF A PARTY WALL; THENCE NORTH 00 DEGREES 00 MINUTES 43 SECONDS EAST ALONG THE CENTER OF SAID PARTY WALL, 4.23 FEET TO THE CENTER OF A PARTY WALL; THENCE NORTH 89 DEGREES 59 MINUTES 17 SECONDS WEST ALONG THE CENTER OF SAID PARTY WALL, 9.83 FEET TO THE WEST FACE OF SAID BUILDING PROJECTED SOUTH; THENCE NORTH 00 DEGREES 00 MINUTES 43 SECONDS EAST, 0.32 FEET TO AN EXTERIOR CORNER OF SAID BUILDING; THENCE NORTH 89 DEGREES 59 MINUTES 17 SECONDS WEST ALONG THE FACE OF SAID BUILDING AND WESTERLY EXTENSION THEREOF, 9.70 FEET; THENCE NORTH 00 DEGREES 00 MINUTES 43 SECONDS EAST, 15.53 FEET TO THE POINT OF BEGINNING, IN COOK COUNTY, ILLINOIS.

BUILDING 2 (UNIT 34): THAT PART OF LOT 1 IN ANTONIO'S SUBDIVISION, BEING A RESUBDIVISION IN THE WEST HALF OF SECTION 27, TOWNSHIP 39 NORTH, RANGE 14, EAST OF THE THIRD PRINCIPAL MERIDIAN, ACCORDING TO THE PLAT OF SAID ANTONIO'S SUBDIVISION RECORDED APRIL 9, 2007 AS DOCUMENT NO. 0709906052, DESCRIBED AS FOLLOWS: COMMENCING AT THE NORTHWEST CORNER OF SAID LOT 1, THENCE SOUTH 89 DEGREES 56 MINUTES 20 SECONDS EAST ALONG THE NORTH LINE OF SAID LOT 1, A DISTANCE OF 116.40 FEET; THENCE SOUTH 00 DEGREES 03 MINUTES 40 SECONDS WEST, 4.48 FEET; THENCE SOUTH 00 DEGREES 00 MINUTES 43 SECONDS WEST, 96.62 FEET TO THE WESTERLY EXTENSION OF THE FACE OF A BRICK BUILDING FOR THE POINT OF BEGINNING; THENCE SOUTH 89 DEGREES 59 MINUTES 17 SECONDS EAST ALONG THE FACE OF SAID BUILDING AND WESTERLY EXTENSION THEREOF, 9.70 FEET TO AN EXTERIOR CORNER OF SAID BUILDING; THENCE NORTH 00 DEGREES 00 MINUTES 43 SECONDS EAST, 0.32 FEET TO THE CENTER OF A PARTY WALL; THENCE SOUTH 89 DEGREES 38 MINUTES 18 SECONDS EAST ALONG THE CENTER OF SAID PARTY WALL, 9.83 FEET TO THE CENTER OF A PARTY WALL, THENCE NORTH 00 DEGREES 00 MINUTES 43 SECONDS EAST ALONG THE CENTER OF SAID PARTY WALL, 4.14 FEET TO THE CENTER OF A PARTY WALL; THENCE SOUTH 89 DEGREES 58 MINUTES 10 SECONDS EAST ALONG THE CENTER OF SAID PARTY WALL, 30.16 FEET TO THE EAST FACE OF SAID BUILDING; THENCE SOUTH 00 DEGREES 00 MINUTES 18 SECONDS WEST ALONG THE FACE OF SAID BUILDING, 20.07 FEET TO AN INTERSECTION WITH THE CENTER OF A PARTY WALL; THENCE NORTH 89 DEGREES 45 MINUTES 32 SECONDS WEST ALONG THE CENTER OF SAID PARTY WALL AND WESTERLY EXTENSION THEREOF, 49.69 FEET; THENCE NORTH 00 DEGREES 00 MINUTES 43 SECONDS EAST, 15.48 FEET TO THE POINT OF BEGINNING, IN COOK COUNTY, ILLINOIS.

BUILDING 2 (UNIT 33): THAT PART OF LOT 1 IN ANTONIO'S SUBDIVISION, BEING A RESUBDIVISION IN THE WEST HALF OF SECTION 27, TOWNSHIP 39 NORTH, RANGE 14, EAST OF THE THIRD PRINCIPAL MERIDIAN, ACCORDING TO THE PLAT OF SAID ANTONIO'S SUBDIVISION RECORDED APRIL 9, 2007 AS DOCUMENT NO.

UNOFFICIAL COPY

0709906052, DESCRIBED AS FOLLOWS: COMMENCING AT THE NORTHWEST CORNER OF SAID LOT 1, THENCE SOUTH 89 DEGREES 56 MINUTES 20 SECONDS EAST ALONG THE NORTH LINE OF SAID LOT 1, A DISTANCE OF 116.40 FEET; THENCE SOUTH 00 DEGREES 03 MINUTES 40 SECONDS WEST, 4.48 FEET; THENCE SOUTH 00 DEGREES 00 MINUTES 43 SECONDS WEST, 112.10 FEET TO AN INTERSECTION WITH THE CENTER OF A PARTY WALL EXTENDED WEST FOR THE POINT OF BEGINNING; THENCE SOUTH 89 DEGREES 45 MINUTES 32 SECONDS EAST ALONG THE CENTER OF SAID PARTY WALL AND WESTERLY EXTENSION, 49.69 FEET TO THE EAST FACE OF A BRICK BUILDING; THENCE SOUTH 00 DEGREES 00 MINUTES 18 SECONDS WEST, 0.32 FEET TO AN EXTERIOR CORNER OF SAID BUILDING; THENCE NORTH 89 DEGREES 59 MINUTES 42 SECONDS WEST ALONG THE FACE OF SAID BUILDING, 3.69 FEET TO AN EXTERIOR CORNER OF SAID BUILDING; THENCE SOUTH 00 DEGREES 00 MINUTES 18 SECONDS WEST ALONG THE FACE OF SAID BUILDING, 16.60 FEET TO AN EXTERIOR CORNER OF SAID BUILDING; THENCE SOUTH 89 DEGREES 59 MINUTES 42 SECONDS WEST ALONG THE FACE OF SAID BUILDING, 3.69 FEET TO AN EXTERIOR CORNER OF SAID BUILDING; THENCE SOUTH 00 DEGREES 00 MINUTES 18 SECONDS WEST ALONG THE FACE OF SAID BUILDING, 0.32 FEET TO AN INTERSECTION WITH THE CENTER OF A PARTY WALL; THENCE NORTH 89 DEGREES 53 MINUTES 17 SECONDS WEST ALONG THE CENTER OF SAID PARTY WALL AND WESTERLY EXTENSION THEREOF, 49.69 FEET; THENCE NORTH 00 DEGREES 00 MINUTES 43 SECONDS EAST, 17.35 FEET TO THE POINT OF BEGINNING, IN COOK COUNTY, ILLINOIS.

BUILDING 2 (UNIT 36): THAT PART OF LOT 1 IN ANTONIO'S SUBDIVISION, BEING A RESUBDIVISION IN THE WEST HALF OF SECTION 27, TOWNSHIP 39 NORTH, RANGE 14, EAST OF THE THIRD PRINCIPAL MERIDIAN, ACCORDING TO THE PLAT OF SAID ANTONIO'S SUBDIVISION RECORDED APRIL 9, 2007 AS DOCUMENT NO. 0709906052, DESCRIBED AS FOLLOWS: COMMENCING AT THE NORTHWEST CORNER OF SAID LOT 1, THENCE SOUTH 89 DEGREES 56 MINUTES 20 SECONDS EAST ALONG THE NORTH LINE OF SAID LOT 1, A DISTANCE OF 116.40 FEET; THENCE SOUTH 00 DEGREES 03 MINUTES 40 SECONDS WEST, 4.48 FEET; THENCE SOUTH 00 DEGREES 00 MINUTES 43 SECONDS WEST, 54.82 FEET TO AN INTERSECTION WITH THE CENTER OF A PARTY WALL EXTENDED WEST FOR THE POINT OF BEGINNING; THENCE SOUTH 89 DEGREES 54 MINUTES 08 SECONDS EAST ALONG THE CENTER OF SAID PARTY WALL AND WESTERLY EXTENSION, 49.68 FEET TO THE EAST FACE OF A BRICK BUILDING; THENCE SOUTH 00 DEGREES 00 MINUTES 18 SECONDS WEST, 0.32 FEET TO AN EXTERIOR CORNER OF SAID BUILDING; THENCE NORTH 89 DEGREES 59 MINUTES 42 SECONDS WEST ALONG THE FACE OF SAID BUILDING, 3.69 FEET TO AN EXTERIOR CORNER OF SAID BUILDING; THENCE SOUTH 00 DEGREES 00 MINUTES 18 SECONDS WEST ALONG THE FACE OF SAID BUILDING, 16.63 FEET TO AN EXTERIOR CORNER OF SAID BUILDING; THENCE SOUTH 89 DEGREES 59 MINUTES 42 SECONDS WEST ALONG THE FACE OF SAID BUILDING, 3.69 FEET TO AN EXTERIOR CORNER OF SAID BUILDING; THENCE SOUTH 00 DEGREES 00 MINUTES 18 SECONDS WEST ALONG THE FACE OF SAID BUILDING, 0.32 FEET TO AN INTERSECTION WITH THE CENTER OF A PARTY WALL; THENCE NORTH 89 DEGREES 57 MINUTES 35

UNOFFICIAL COPY

SECONDS WEST ALONG THE CENTER OF SAID PARTY WALL AND WESTERLY EXTENSION THEREOF, 49.69 FEET; THENCE NORTH 00 DEGREES 00 MINUTES 43 SECONDS EAST, 17.32 FEET TO THE POINT OF BEGINNING, IN COOK COUNTY, ILLINOIS.

BUILDING 2 (UNIT 37): THAT PART OF LOT 1 IN ANTONIO'S SUBDIVISION, BEING A RESUBDIVISION IN THE WEST HALF OF SECTION 27, TOWNSHIP 39 NORTH, RANGE 14, EAST OF THE THIRD PRINCIPAL MERIDIAN, ACCORDING TO THE PLAT OF SAID ANTONIO'S SUBDIVISION RECORDED APRIL 9, 2007 AS DOCUMENT NO. 0709906052, DESCRIBED AS FOLLOWS: COMMENCING AT THE NORTHWEST CORNER OF SAID LOT 1, THENCE SOUTH 89 DEGREES 56 MINUTES 20 SECONDS EAST ALONG THE NORTH LINE OF SAID LOT 1, A DISTANCE OF 116.40 FEET; THENCE SOUTH 00 DEGREES 03 MINUTES 40 SECONDS WEST, 4.48 FEET; THENCE SOUTH 00 DEGREES 00 MINUTES 43 SECONDS WEST, 37.52 FEET TO AN INTERSECTION WITH THE CENTER OF A PARTY WALL EXTENDED WEST FOR THE POINT OF BEGINNING; THENCE SOUTH 89 DEGREES 58 MINUTES 28 SECONDS EAST ALONG THE CENTER OF SAID PARTY WALL AND WESTERLY EXTENSION, 45.99 FEET TO THE EAST FACE OF A BRICK BUILDING EXTENDED SOUTH; THENCE NORTH 00 DEGREES 01 MINUTE 48 SECONDS EAST, 0.32 FEET TO AN EXTERIOR CORNER OF SAID BUILDING; THENCE SOUTH 89 DEGREES 58 MINUTES 12 SECONDS EAST ALONG THE FACE OF SAID BUILDING, 3.69 FEET TO AN EXTERIOR CORNER OF SAID BUILDING; THENCE SOUTH 00 DEGREES 00 MINUTE 18 SECONDS WEST ALONG THE FACE OF SAID BUILDING, 17.68 FEET TO AN INTERSECTION WITH THE CENTER OF A PARTY WALL; THENCE NORTH 89 DEGREES 54 MINUTES 08 SECONDS WEST ALONG THE CENTER OF SAID PARTY WALL AND WESTERLY EXTENSION THEREOF, 49.68 FEET; THENCE NORTH 00 DEGREES 00 MINUTES 43 SECONDS EAST, 17.30 FEET TO THE POINT OF BEGINNING, IN COOK COUNTY, ILLINOIS.

BUILDING 2 (UNIT 38): THAT PART OF LOT 1 IN ANTONIO'S SUBDIVISION, BEING A RESUBDIVISION IN THE WEST HALF OF SECTION 27, TOWNSHIP 39 NORTH, RANGE 14, EAST OF THE THIRD PRINCIPAL MERIDIAN, ACCORDING TO THE PLAT OF SAID ANTONIO'S SUBDIVISION RECORDED APRIL 9, 2007 AS DOCUMENT NO. 0709906052, DESCRIBED AS FOLLOWS: COMMENCING AT THE NORTHWEST CORNER OF SAID LOT 1, THENCE SOUTH 89 DEGREES 56 MINUTES 20 SECONDS EAST ALONG THE NORTH LINE OF SAID LOT 1, A DISTANCE OF 116.40 FEET, THENCE SOUTH 00 DEGREES 03 MINUTES 40 SECONDS WEST, 4.48 FEET; THENCE SOUTH 00 DEGREES 00 MINUTES 43 SECONDS WEST, 20.15 FEET TO AN INTERSECTION WITH THE CENTER OF A PARTY WALL EXTENDED WEST FOR THE POINT OF BEGINNING; THENCE SOUTH 89 DEGREES 55 MINUTES 37 SECONDS EAST ALONG THE CENTER OF SAID PARTY WALL AND WESTERLY EXTENSION, 46.00 FEET TO THE EAST FACE OF A BRICK BUILDING; THENCE SOUTH 00 DEGREES 01 MINUTE 48 SECONDS WEST ALONG THE EAST FACE OF SAID BUILDING AND SOUTHERLY EXTENSION THEREOF, 17.33 FEET TO AN INTERSECTION WITH THE CENTER OF A PARTY WALL; THENCE NORTH 89 DEGREES 58 MINUTES 28 SECONDS WEST ALONG THE CENTER OF SAID PARTY WALL AND WESTERLY EXTENSION THEREOF, 45.99 FEET; THENCE NORTH 00

UNOFFICIAL COPY

DEGREES 00 MINUTES 43 SECONDS EAST, 17.37 FEET TO THE POINT OF BEGINNING, IN COOK COUNTY, ILLINOIS.

BUILDING 2 (UNIT 39): THAT PART OF LOT 1 IN ANTONIO'S SUBDIVISION, BEING A RESUBDIVISION IN THE WEST HALF OF SECTION 27, TOWNSHIP 39 NORTH, RANGE 14, EAST OF THE THIRD PRINCIPAL MERIDIAN, ACCORDING TO THE PLAT OF SAID ANTONIO'S SUBDIVISION RECORDED APRIL 9, 2007 AS DOCUMENT NO. 0709906052, DESCRIBED AS FOLLOWS: COMMENCING AT THE NORTHWEST CORNER OF SAID LOT 1, THENCE SOUTH 89 DEGREES 56 MINUTES 20 SECONDS EAST ALONG THE NORTH LINE OF SAID LOT 1, A DISTANCE OF 116.40 FEET; THENCE SOUTH 00 DEGREES 03 MINUTES 40 SECONDS WEST, 4.48 FEET TO THE POINT OF BEGINNING; THENCE SOUTH 89 DEGREES 54 MINUTES 51 SECONDS EAST ALONG THE NORTH FACE OF A MULTISTORY OVERHANG EXTENDED WEST, 46.00 FEET TO AN INTERSECTION WITH THE EAST FACE OF A BRICK BUILDING EXTENDED NORTH, THENCE SOUTH 00 DEGREES 01 MINUTE 48 SECONDS WEST ALONG SAID EAST FACE OF BRICK BUILDING AND EXTENSION THEREOF, 20.14 FEET TO AN INTERSECTION WITH THE CENTER OF A PARTY WALL; THENCE NORTH 89 DEGREES 55 MINUTES 37 SECONDS WEST ALONG SAID PARTY WALL AND WESTERLY EXTENSION THEREOF, 46.00 FEET; THENCE NORTH 00 DEGREES 00 MINUTES 43 SECONDS EAST 20.15 FEET TO THE POINT OF BEGINNING, IN COOK COUNTY, ILLINOIS.

BUILDING 2-COMMON AREA STAIRWELL/FIRE ESCAPE EASEMENT (BETWEEN UNITS 35-34): THAT PART OF LOT 1 IN ANTONIO'S SUBDIVISION, BEING A RESUBDIVISION IN THE WEST HALF OF SECTION 27, TOWNSHIP 39 NORTH, RANGE 14, EAST OF THE THIRD PRINCIPAL MERIDIAN, ACCORDING TO THE PLAT OF SAID ANTONIO'S SUBDIVISION RECORDED APRIL 9, 2007 AS DOCUMENT NO. 0709906052, DESCRIBED AS FOLLOWS: COMMENCING AT THE NORTHWEST CORNER OF SAID LOT 1, THENCE SOUTH 89 DEGREES 56 MINUTES 20 SECONDS EAST ALONG THE NORTH LINE OF SAID LOT 1, A DISTANCE OF 116.40 FEET; THENCE SOUTH 00 DEGREES 03 MINUTES 40 SECONDS WEST, 4.48 FEET; THENCE SOUTH 00 DEGREES 00 MINUTES 43 SECONDS WEST, 87.67 FEET TO THE WESTERLY EXTENSION OF THE FACE OF A BRICK BUILDING; THENCE SOUTH 89 DEGREES 59 MINUTES 17 SECONDS EAST ALONG SAID WESTERLY EXTENSION, 6.54 FEET TO AN EXTERIOR CORNER OF SAID BUILDING FOR THE POINT OF BEGINNING; THENCE CONTINUING SOUTH 89 DEGREES 59 MINUTES 17 SECONDS EAST ALONG THE FACE OF SAID BUILDING, 3.16 FEET TO AN EXTERIOR CORNER OF SAID BUILDING; THENCE SOUTH 00 DEGREES 00 MINUTES 43 SECONDS WEST, 0.32 FEET TO THE CENTER OF A PARTY WALL; THENCE SOUTH 89 DEGREES 59 MINUTES 17 SECONDS EAST ALONG THE CENTER OF SAID PARTY WALL, 9.83 FEET TO THE CENTER OF A PARTY WALL; THENCE SOUTH 00 DEGREES 00 MINUTES 43 SECONDS WEST ALONG THE CENTER OF SAID PARTY WALL, 8.37 FEET TO THE CENTER OF A PARTY WALL; THENCE NORTH 89 DEGREES 38 MINUTES 18 SECONDS WEST ALONG THE CENTER OF SAID PARTY WALL, 9.83 FEET TO THE CENTER OF A PARTY WALL; THENCE SOUTH 00 DEGREES 00 MINUTES 43 SECONDS WEST, 0.32 FEET TO AN EXTERIOR CORNER OF SAID BUILDING; THENCE NORTH 89 DEGREES 59 MINUTES 17 SECONDS WEST ALONG THE FACE OF SAID

UNOFFICIAL COPY

BUILDING, 3.16 FEET TO AN EXTERIOR CORNER OF SAID BUILDING; THENCE NORTH 00 DEGREES 00 MINUTES 43 SECONDS EAST, 8.95 FEET TO THE POINT OF BEGINNING, IN COOK COUNTY, ILLINOIS.

BUILDING 2-COMMON AREA STAIRWELL/FIRE ESCAPE EASEMENT (BETWEEN UNITS 30-29): THAT PART OF LOT 1 IN ANTONIO'S SUBDIVISION, BEING A RESUBDIVISION IN THE WEST HALF OF SECTION 27, TOWNSHIP 39 NORTH, RANGE 14, EAST OF THE THIRD PRINCIPAL MERIDIAN, ACCORDING TO THE PLAT OF SAID ANTONIO'S SUBDIVISION RECORDED APRIL 9, 2007 AS DOCUMENT NO. 0709906052, DESCRIBED AS FOLLOWS: COMMENCING AT THE NORTHWEST CORNER OF SAID LOT 1, THENCE SOUTH 89 DEGREES 56 MINUTES 20 SECONDS EAST ALONG THE NORTH LINE OF SAID LOT 1, A DISTANCE OF 116.40 FEET; THENCE SOUTH 00 DEGREES 03 MINUTES 40 SECONDS WEST, 4.48 FEET; THENCE SOUTH 00 DEGREES 00 MINUTES 43 SECONDS WEST, 179.71 FEET TO THE WESTERLY EXTENSION OF THE FACE OF A BRICK BUILDING; THENCE SOUTH 89 DEGREES 59 MINUTES 17 SECONDS EAST ALONG SAID WESTERLY EXTENSION, 6.54 FEET TO AN EXTERIOR CORNER OF SAID BUILDING FOR THE POINT OF BEGINNING; THENCE CONTINUING SOUTH 89 DEGREES 59 MINUTES 17 SECONDS EAST ALONG THE FACE OF SAID BUILDING, 3.16 FEET TO AN EXTERIOR CORNER OF SAID BUILDING; THENCE SOUTH 00 DEGREES 00 MINUTES 43 SECONDS WEST, 0.32 FEET TO THE CENTER OF A PARTY WALL; THENCE SOUTH 89 DEGREES 59 MINUTES 17 SECONDS EAST ALONG THE CENTER OF SAID PARTY WALL, 9.83 FEET TO THE CENTER OF A PARTY WALL; THENCE SOUTH 00 DEGREES 00 MINUTES 43 SECONDS WEST ALONG THE CENTER OF SAID PARTY WALL, 8.33 FEET TO THE CENTER OF A PARTY WALL; THENCE SOUTH 89 DEGREES 39 MINUTES 44 SECONDS WEST ALONG THE CENTER OF SAID PARTY WALL, 9.83 FEET TO THE CENTER OF A PARTY WALL; THENCE SOUTH 00 DEGREES 00 MINUTES 43 SECONDS WEST, 0.32 FEET TO AN EXTERIOR CORNER OF SAID BUILDING; THENCE NORTH 89 DEGREES 59 MINUTES 17 SECONDS WEST ALONG THE FACE OF SAID BUILDING, 3.16 FEET TO AN EXTERIOR CORNER OF SAID BUILDING; THENCE NORTH 00 DEGREES 00 MINUTES 43 SECONDS EAST, 9.03 FEET TO THE POINT OF BEGINNING, IN COOK COUNTY, ILLINOIS.

BUILDING 3 (UNIT 40): THAT PART OF LOT 1 IN ANTONIO'S SUBDIVISION, BEING A RESUBDIVISION IN THE WEST HALF OF SECTION 27, TOWNSHIP 39 NORTH, RANGE 14, EAST OF THE THIRD PRINCIPAL MERIDIAN, ACCORDING TO THE PLAT OF SAID ANTONIO'S SUBDIVISION RECORDED APRIL 9, 2007 AS DOCUMENT NO. 0709906052, DESCRIBED AS FOLLOWS: COMMENCING AT THE NORTHWEST CORNER OF SAID LOT 1, THENCE SOUTH 89 DEGREES 56 MINUTES 20 SECONDS EAST ALONG THE NORTH LINE OF SAID LOT 1, A DISTANCE OF 71.28 FEET; THENCE SOUTH 00 DEGREES 03 MINUTES 40 SECONDS WEST, 4.58 FEET; THENCE SOUTH 00 DEGREES 00 MINUTES 42 SECONDS EAST, 221.50 FEET TO AN INTERSECTION WITH THE CENTER OF A PARTY WALL EXTENDED EAST FOR THE POINT OF BEGINNING; THENCE CONTINUING SOUTH 00 DEGREES 00 MINUTES 42 SECONDS EAST, 20.40 FEET TO AN INTERSECTION WITH THE SOUTH FACE OF A BRICK BUILDING EXTENDED EAST; THENCE NORTH 89 DEGREES 54 MINUTES 02 SECONDS WEST ALONG THE SOUTH FACE OF SAID BRICK BUILDING AND

UNOFFICIAL COPY

EASTERLY EXTENSION, 20.90 FEET TO THE EAST FACE OF A MULTISTORY OVERHANG; THENCE SOUTH 00 DEGREES 05 MINUTES 58 SECONDS WEST ALONG SAID EAST FACE, 2.35 FEET TO THE SOUTHEAST CORNER OF SAID OVERHANG; THENCE NORTH 89 DEGREES 54 MINUTES 02 SECONDS WEST ALONG THE SOUTH FACE OF SAID OVERHANG AND THE WESTERLY EXTENSION THEREOF, 28.90 FEET TO AN INTERSECTION WITH THE WEST FACE OF SAID BRICK BUILDING EXTENDED SOUTH, THENCE NORTH 00 DEGREES 01 MINUTE 22 SECONDS WEST ALONG THE WEST FACE OF SAID BRICK BUILDING, 22.77 FEET TO AN INTERSECTION WITH THE CENTER OF A PARTY WALL; THENCE SOUTH 89 DEGREES 52 MINUTES 33 SECONDS EAST ALONG THE CENTER OF SAID PARTY WALL AND EASTERLY EXTENSION THEREOF, 49.80 FEET TO THE POINT OF BEGINNING, IN COOK COUNTY, ILLINOIS.

BUILDING 3 (UNIT 41): THAT PART OF LOT 1 IN ANTONIO'S SUBDIVISION, BEING A RESUBDIVISION IN THE WEST HALF OF SECTION 27, TOWNSHIP 39 NORTH, RANGE 14, EAST OF THE THIRD PRINCIPAL MERIDIAN, ACCORDING TO THE PLAT OF SAID ANTONIO'S SUBDIVISION RECORDED APRIL 9, 2007 AS DOCUMENT NO. 0709906052, DESCRIBED AS FOLLOWS: COMMENCING AT THE NORTHWEST CORNER OF SAID LOT 1, THENCE SOUTH 89 DEGREES 56 MINUTES 20 SECONDS EAST ALONG THE NORTH LINE OF SAID LOT 1, A DISTANCE OF 71.28 FEET; THENCE SOUTH 00 DEGREES 03 MINUTES 40 SECONDS WEST, 4.58 FEET; THENCE SOUTH 00 DEGREES 00 MINUTES 42 SECONDS EAST, 204.19 FEET TO AN INTERSECTION WITH THE CENTER OF A PARTY WALL EXTENDED EAST FOR THE POINT OF BEGINNING; THENCE CONTINUING SOUTH 00 DEGREES 00 MINUTES 42 SECONDS EAST, 17.31 FEET TO AN INTERSECTION WITH THE CENTER OF A PARTY WALL EXTENDED EAST; THENCE NORTH 89 DEGREES 52 MINUTES 33 SECONDS WEST ALONG THE CENTER OF SAID PARTY WALL AND EASTERLY EXTENSION, 49.80 FEET TO THE WEST FACE OF A BRICK BUILDING; THENCE NORTH 00 DEGREES 01 MINUTE 22 SECONDS WEST ALONG THE WEST FACE OF SAID BRICK BUILDING, 17.31 FEET TO AN INTERSECTION WITH THE CENTER OF A PARTY WALL; THENCE SOUTH 89 DEGREES 52 MINUTES 33 SECONDS EAST ALONG THE CENTER OF SAID PARTY WALL AND EASTERLY EXTENSION THEREOF, 49.81 FEET TO THE POINT OF BEGINNING, IN COOK COUNTY, ILLINOIS.

BUILDING 3 (UNIT 42): THAT PART OF LOT 1 IN ANTONIO'S SUBDIVISION, BEING A RESUBDIVISION IN THE WEST HALF OF SECTION 27, TOWNSHIP 39 NORTH, RANGE 14, EAST OF THE THIRD PRINCIPAL MERIDIAN, ACCORDING TO THE PLAT OF SAID ANTONIO'S SUBDIVISION RECORDED APRIL 9, 2007 AS DOCUMENT NO. 0709906052, DESCRIBED AS FOLLOWS: COMMENCING AT THE NORTHWEST CORNER OF SAID LOT 1, THENCE SOUTH 89 DEGREES 56 MINUTES 20 SECONDS EAST ALONG THE NORTH LINE OF SAID LOT 1, A DISTANCE OF 71.28 FEET; THENCE SOUTH 00 DEGREES 03 MINUTES 40 SECONDS WEST, 4.58 FEET; THENCE SOUTH 00 DEGREES 00 MINUTES 42 SECONDS EAST, 188.61 FEET TO AN INTERSECTION WITH THE EASTERLY EXTENSION OF THE FACE OF A BRICK BUILDING FOR THE POINT OF BEGINNING; THENCE CONTINUING SOUTH 00 DEGREES 00 MINUTES 42 SECONDS EAST, 15.58 FEET TO AN INTERSECTION WITH THE CENTER OF A PARTY WALL EXTENDED EAST; THENCE NORTH 89 DEGREES 52

UNOFFICIAL COPY

MINUTES 33 SECONDS WEST ALONG THE CENTER OF SAID PARTY WALL AND EASTERLY EXTENSION, 49.81 FEET TO THE WEST FACE OF A BRICK BUILDING; THENCE NORTH 00 DEGREES 01 MINUTE 22 SECONDS WEST ALONG THE WEST FACE OF SAID BUILDING, 20.05 FEET TO AN INTERSECTION WITH THE CENTER OF A PARTY WALL; THENCE SOUTH 89 DEGREES 55 MINUTES 18 SECONDS EAST ALONG THE CENTER OF SAID PARTY WALL, 30.38 FEET TO THE CENTER OF A PARTY WALL; THENCE SOUTH 00 DEGREES 00 MINUTES 42 SECONDS EAST ALONG THE CENTER OF SAID PARTY WALL, 4.22 FEET TO THE CENTER OF A PARTY WALL; THENCE NORTH 89 DEGREES 59 MINUTES 18 SECONDS EAST ALONG THE CENTER OF SAID PARTY WALL, 9.73 FEET TO THE EAST FACE OF SAID BUILDING PROJECTED NORTH; THENCE SOUTH 00 DEGREES 00 MINUTES 42 SECONDS EAST, 0.32 FEET TO AN EXTERIOR CORNER OF SAID BUILDING; THENCE NORTH 89 DEGREES 59 MINUTES 18 SECONDS EAST ALONG THE FACE OF SAID BUILDING AND EASTERLY EXTENSION THEREOF, 9.70 FEET TO THE POINT OF BEGINNING, IN COOK COUNTY, ILLINOIS.

BUILDING 3 (UNIT 43): THAT PART OF LOT 1 IN ANTONIO'S SUBDIVISION, BEING A RESUBDIVISION IN THE WEST HALF OF SECTION 27, TOWNSHIP 39 NORTH, RANGE 14, EAST OF THE THIRD PRINCIPAL MERIDIAN, ACCORDING TO THE PLAT OF SAID ANTONIO'S SUBDIVISION RECORDED APRIL 9, 2007 AS DOCUMENT NO. 0709906052, DESCRIBED AS FOLLOWS: COMMENCING AT THE NORTHWEST CORNER OF SAID LOT 1, THENCE SOUTH 89 DEGREES 56 MINUTES 20 SECONDS EAST ALONG THE NORTH LINE OF SAID LOT 1, A DISTANCE OF 71.28 FEET; THENCE SOUTH 00 DEGREES 03 MINUTES 40 SECONDS WEST, 4.58 FEET; THENCE SOUTH 00 DEGREES 00 MINUTES 42 SECONDS EAST, 164.26 FEET TO AN INTERSECTION WITH THE CENTER OF A PARTY WALL EXTENDED EAST FOR THE POINT OF BEGINNING; THENCE CONTINUING SOUTH 00 DEGREES 00 MINUTES 42 SECONDS EAST, 15.32 FEET TO THE EASTERLY EXTENSION OF THE FACE OF A BRICK BUILDING; THENCE SOUTH 89 DEGREES 59 MINUTES 18 SECONDS WEST ALONG THE FACE OF SAID BUILDING AND EASTERLY EXTENSION THEREOF, 9.70 FEET TO AN EXTERIOR CORNER OF SAID BUILDING; THENCE SOUTH 00 DEGREES 00 MINUTES 42 SECONDS EAST, 0.32 FEET TO THE CENTER OF A PARTY WALL; THENCE SOUTH 89 DEGREES 59 MINUTES 18 SECONDS WEST ALONG THE CENTER OF SAID PARTY WALL, 9.73 FEET TO THE CENTER OF A PARTY WALL; THENCE SOUTH 00 DEGREES 00 MINUTES 42 SECONDS EAST ALONG THE CENTER OF SAID PARTY WALL, 4.17 FEET TO THE CENTER OF A PARTY WALL; THENCE NORTH 89 DEGREES 55 MINUTES 18 SECONDS WEST ALONG THE CENTER OF SAID PARTY WALL, 30.38 FEET TO THE WEST FACE OF SAID BUILDING; THENCE NORTH 00 DEGREES 01 MINUTE 22 SECONDS WEST ALONG THE WEST FACE OF SAID BUILDING, 19.97 FEET TO AN INTERSECTION WITH THE CENTER OF A PARTY WALL; THENCE SOUTH 89 DEGREES 46 MINUTES 31 SECONDS EAST ALONG THE CENTER OF SAID PARTY WALL AND EASTERLY EXTENSION THEREOF, 49.82 FEET TO THE POINT OF BEGINNING, IN COOK COUNTY, ILLINOIS.

BUILDING 3 (UNIT 44): THAT PART OF LOT 1 IN ANTONIO'S SUBDIVISION, BEING A RESUBDIVISION IN THE WEST HALF OF SECTION 27, TOWNSHIP 39 NORTH, RANGE 14, EAST OF THE THIRD PRINCIPAL MERIDIAN, ACCORDING TO THE PLAT

UNOFFICIAL COPY

OF SAID ANTONIO'S SUBDIVISION RECORDED APRIL 9, 2007 AS DOCUMENT NO. 0709906052, DESCRIBED AS FOLLOWS: COMMENCING AT THE NORTHWEST CORNER OF SAID LOT 1, THENCE SOUTH 89 DEGREES 56 MINUTES 20 SECONDS EAST ALONG THE NORTH LINE OF SAID LOT 1, A DISTANCE OF 71.28 FEET; THENCE SOUTH 00 DEGREES 03 MINUTES 40 SECONDS WEST, 4.58 FEET; THENCE SOUTH 00 DEGREES 00 MINUTES 42 SECONDS EAST, 146.83 FEET TO AN INTERSECTION WITH THE CENTER OF A PARTY WALL EXTENDED EAST FOR THE POINT OF BEGINNING; THENCE CONTINUING SOUTH 00 DEGREES 00 MINUTES 42 SECONDS EAST, 17.43 FEET TO AN INTERSECTION WITH THE CENTER OF A PARTY WALL EXTENDED EAST; THENCE NORTH 89 DEGREES 46 MINUTES 31 SECONDS WEST ALONG THE CENTER OF SAID PARTY WALL AND EASTERLY EXTENSION, 49.82 FEET TO THE WEST FACE OF A BRICK BUILDING; THENCE NORTH 00 DEGREES 01 MINUTE 22 SECONDS WEST, 0.32 FEET TO AN EXTERIOR CORNER OF SAID BUILDING; THENCE NORTH 89 DEGREES 58 MINUTES 38 SECONDS EAST ALONG THE FACE OF SAID BUILDING, 3.62 FEET TO AN EXTERIOR CORNER OF SAID BUILDING; THENCE NORTH 00 DEGREES 01 MINUTE 22 SECONDS WEST ALONG THE FACE OF SAID BUILDING, 16.54 FEET TO AN EXTERIOR CORNER OF SAID BUILDING; THENCE SOUTH 89 DEGREES 58 MINUTES 38 SECONDS WEST ALONG THE FACE OF SAID BUILDING, 3.62 FEET TO AN EXTERIOR CORNER OF SAID BUILDING; THENCE NORTH 00 DEGREES 01 MINUTES 22 SECONDS WEST ALONG THE FACE OF SAID BUILDING, 0.32 FEET TO AN INTERSECTION WITH THE CENTER OF A PARTY WALL; THENCE NORTH 89 DEGREES 56 MINUTES 17 SECONDS EAST ALONG THE CENTER OF SAID PARTY WALL AND EASTERLY EXTENSION THEREOF, 49.82 FEET TO THE POINT OF BEGINNING, IN COOK COUNTY, ILLINOIS.

BUILDING 3 (UNIT 45): THAT PART OF LOT 1 IN ANTONIO'S SUBDIVISION, BEING A RESUBDIVISION IN THE WEST HALF OF SECTION 27, TOWNSHIP 39 NORTH, RANGE 14, EAST OF THE THIRD PRINCIPAL MERIDIAN, ACCORDING TO THE PLAT OF SAID ANTONIO'S SUBDIVISION RECORDED APRIL 9, 2007 AS DOCUMENT NO. 0709906052, DESCRIBED AS FOLLOWS: COMMENCING AT THE NORTHWEST CORNER OF SAID LOT 1, THENCE SOUTH 89 DEGREES 56 MINUTES 20 SECONDS EAST ALONG THE NORTH LINE OF SAID LOT 1, A DISTANCE OF 71.28 FEET; THENCE SOUTH 00 DEGREES 03 MINUTES 40 SECONDS WEST, 4.58 FEET; THENCE SOUTH 00 DEGREES 00 MINUTES 42 SECONDS EAST, 129.57 FEET TO AN INTERSECTION WITH THE CENTER OF A PARTY WALL EXTENDED EAST FOR THE POINT OF BEGINNING; THENCE CONTINUING SOUTH 00 DEGREES 00 MINUTES 42 SECONDS EAST, 17.26 FEET TO AN INTERSECTION WITH THE CENTER OF A PARTY WALL EXTENDED EAST; THENCE SOUTH 89 DEGREES 56 MINUTES 17 SECONDS WEST ALONG THE CENTER OF SAID PARTY WALL AND EASTERLY EXTENSION, 49.82 FEET TO THE WEST FACE OF A BRICK BUILDING; THENCE NORTH 00 DEGREES 01 MINUTE 22 SECONDS WEST ALONG THE WEST FACE OF SAID BRICK BUILDING, 17.47 FEET TO AN INTERSECTION WITH THE CENTER OF A PARTY WALL; THENCE SOUTH 89 DEGREES 49 MINUTES 06 SECONDS EAST ALONG THE CENTER OF SAID PARTY WALL AND EASTERLY EXTENSION THEREOF, 49.82 FEET TO THE POINT OF BEGINNING, IN COOK COUNTY, ILLINOIS.

UNOFFICIAL COPY

BUILDING 3 (UNIT 46): THAT PART OF LOT 1 IN ANTONIO'S SUBDIVISION, BEING A RESUBDIVISION IN THE WEST HALF OF SECTION 27, TOWNSHIP 39 NORTH, RANGE 14, EAST OF THE THIRD PRINCIPAL MERIDIAN, ACCORDING TO THE PLAT OF SAID ANTONIO'S SUBDIVISION RECORDED APRIL 9, 2007 AS DOCUMENT NO. 0709906052, DESCRIBED AS FOLLOWS: COMMENCING AT THE NORTHWEST CORNER OF SAID LOT 1, THENCE SOUTH 89 DEGREES 56 MINUTES 20 SECONDS EAST ALONG THE NORTH LINE OF SAID LOT 1, A DISTANCE OF 71.28 FEET; THENCE SOUTH 00 DEGREES 03 MINUTES 40 SECONDS WEST, 4.58 FEET; THENCE SOUTH 00 DEGREES 00 MINUTES 42 SECONDS EAST, 112.16 FEET TO AN INTERSECTION WITH THE CENTER OF A PARTY WALL EXTENDED EAST FOR THE POINT OF BEGINNING; THENCE CONTINUING SOUTH 00 DEGREES 00 MINUTES 42 SECONDS EAST, 17.42 FEET TO AN INTERSECTION WITH THE CENTER OF A PARTY WALL EXTENDED EAST; THENCE NORTH 89 DEGREES 49 MINUTES 06 SECONDS WEST ALONG THE CENTER OF SAID PARTY WALL AND EASTERLY EXTENSION, 49.82 FEET TO THE WEST FACE OF A BRICK BUILDING; THENCE NORTH 00 DEGREES 01 MINUTE 22 SECONDS WEST, 0.32 FEET TO AN EXTERIOR CORNER OF SAID BUILDING; THENCE NORTH 89 DEGREES 58 MINUTES 38 SECONDS EAST ALONG THE FACE OF SAID BUILDING, 3.62 FEET TO AN EXTERIOR CORNER OF SAID BUILDING; THENCE NORTH 00 DEGREES 01 MINUTE 22 SECONDS WEST ALONG THE FACE OF SAID BUILDING, 16.59 FEET TO AN EXTERIOR CORNER OF SAID BUILDING; THENCE SOUTH 89 DEGREES 58 MINUTES 38 SECONDS WEST ALONG THE FACE OF SAID BUILDING, 3.62 FEET TO AN EXTERIOR CORNER OF SAID BUILDING; THENCE NORTH 00 DEGREES 01 MINUTES 22 SECONDS WEST ALONG THE FACE OF SAID BUILDING, 0.32 FEET TO AN INTERSECTION WITH THE CENTER OF A PARTY WALL; THENCE NORTH 89 DEGREES 58 MINUTES 01 SECOND EAST ALONG THE CENTER OF SAID PARTY WALL AND EASTERLY EXTENSION THEREOF, 49.82 FEET TO THE POINT OF BEGINNING, IN COOK COUNTY, ILLINOIS.

BUILDING 3 (UNIT 47): THAT PART OF LOT 1 IN ANTONIO'S SUBDIVISION, BEING A RESUBDIVISION IN THE WEST HALF OF SECTION 27, TOWNSHIP 39 NORTH, RANGE 14, EAST OF THE THIRD PRINCIPAL MERIDIAN, ACCORDING TO THE PLAT OF SAID ANTONIO'S SUBDIVISION RECORDED APRIL 9, 2007 AS DOCUMENT NO. 0709906052, DESCRIBED AS FOLLOWS: COMMENCING AT THE NORTHWEST CORNER OF SAID LOT 1, THENCE SOUTH 89 DEGREES 56 MINUTES 20 SECONDS EAST ALONG THE NORTH LINE OF SAID LOT 1, A DISTANCE OF 71.28 FEET; THENCE SOUTH 00 DEGREES 03 MINUTES 40 SECONDS WEST, 4.58 FEET; THENCE SOUTH 00 DEGREES 00 MINUTES 42 SECONDS EAST, 96.59 FEET TO AN INTERSECTION WITH THE EASTERLY EXTENSION OF THE FACE OF A BRICK BUILDING FOR THE POINT OF BEGINNING; THENCE CONTINUING SOUTH 00 DEGREES 00 MINUTES 42 SECONDS EAST, 15.57 FEET TO AN INTERSECTION WITH THE CENTER OF A PARTY WALL EXTENDED EAST; THENCE SOUTH 89 DEGREES 58 MINUTES 01 SECOND WEST ALONG THE CENTER OF SAID PARTY WALL AND EASTERLY EXTENSION, 49.82 FEET TO THE WEST FACE OF A BRICK BUILDING; THENCE NORTH 00 DEGREES 01 MINUTE 22 SECONDS WEST ALONG THE WEST FACE OF SAID BUILDING, 20.07 FEET TO AN INTERSECTION WITH THE CENTER OF A PARTY WALL; THENCE NORTH 89 DEGREES 57 MINUTES 58 SECONDS EAST ALONG THE CENTER OF SAID PARTY WALL, 30.45 FEET TO THE CENTER OF A

UNOFFICIAL COPY

PARTY WALL; THENCE SOUTH 00 DEGREES 00 MINUTES 42 SECONDS EAST ALONG THE CENTER OF SAID PARTY WALL, 4.18 FEET TO THE CENTER OF A PARTY WALL; THENCE NORTH 89 DEGREES 59 MINUTES 18 SECONDS EAST ALONG THE CENTER OF SAID PARTY WALL, 9.68 FEET TO THE WEST FACE OF SAID BUILDING PROJECTED SOUTH; THENCE SOUTH 00 DEGREES 00 MINUTES 42 SECONDS EAST, 0.32 FEET TO AN EXTERIOR CORNER OF SAID BUILDING; THENCE NORTH 89 DEGREES 59 MINUTES 18 SECONDS EAST ALONG THE FACE OF SAID BUILDING AND EASTERLY EXTENSION THEREOF, 9.70 FEET TO THE POINT OF BEGINNING, IN COOK COUNTY, ILLINOIS.

BUILDING 3 (UNIT 48): THAT PART OF LOT 1 IN ANTONIO'S SUBDIVISION, BEING A RESUBDIVISION IN THE WEST HALF OF SECTION 27, TOWNSHIP 39 NORTH, RANGE 14, EAST OF THE THIRD PRINCIPAL MERIDIAN, ACCORDING TO THE PLAT OF SAID ANTONIO'S SUBDIVISION RECORDED APRIL 9, 2007 AS DOCUMENT NO. 0709906052, DESCRIBED AS FOLLOWS: COMMENCING AT THE NORTHWEST CORNER OF SAID LOT 1, THENCE SOUTH 89 DEGREES 56 MINUTES 20 SECONDS EAST ALONG THE NORTH LINE OF SAID LOT 1, A DISTANCE OF 71.28 FEET; THENCE SOUTH 00 DEGREES 03 MINUTES 40 SECONDS WEST, 4.58 FEET; THENCE SOUTH 00 DEGREES 00 MINUTES 42 SECONDS EAST, 72.05 FEET TO AN INTERSECTION WITH THE CENTER OF A PARTY WALL EXTENDED EAST FOR THE POINT OF BEGINNING; THENCE CONTINUING SOUTH 00 DEGREES 00 MINUTES 42 SECONDS EAST, 15.54 FEET TO THE EASTERLY EXTENSION OF THE FACE OF A BRICK BUILDING; THENCE SOUTH 89 DEGREES 59 MINUTES 18 SECONDS WEST ALONG THE FACE OF SAID BUILDING AND EASTERLY EXTENSION THEREOF, 9.70 FEET TO AN EXTERIOR CORNER OF SAID BUILDING; THENCE SOUTH 00 DEGREES 00 MINUTES 42 SECONDS EAST, 0.32 FEET TO THE CENTER OF A PARTY WALL; THENCE SOUTH 89 DEGREES 59 MINUTES 18 SECONDS WEST ALONG THE CENTER OF SAID PARTY WALL, 9.68 FEET TO THE CENTER OF A PARTY WALL; THENCE SOUTH 00 DEGREES 00 MINUTES 42 SECONDS EAST ALONG THE CENTER OF SAID PARTY WALL, 4.18 FEET TO THE CENTER OF A PARTY WALL; THENCE SOUTH 89 DEGREES 57 MINUTES 58 SECONDS WEST ALONG THE CENTER OF SAID PARTY WALL, 30.45 FEET TO THE WEST FACE OF SAID BUILDING; THENCE NORTH 00 DEGREES 01 MINUTE 22 SECONDS WEST ALONG THE WEST FACE OF SAID BUILDING, 20.08 FEET TO AN INTERSECTION WITH THE CENTER OF A PARTY WALL; THENCE SOUTH 89 DEGREES 59 MINUTES 13 SECONDS EAST ALONG THE CENTER OF SAID PARTY WALL AND EASTERLY EXTENSION THEREOF, 49.83 FEET TO THE POINT OF BEGINNING, IN COOK COUNTY, ILLINOIS.

BUILDING 3 (UNIT 49): THAT PART OF LOT 1 IN ANTONIO'S SUBDIVISION, BEING A RESUBDIVISION IN THE WEST HALF OF SECTION 27, TOWNSHIP 39 NORTH, RANGE 14, EAST OF THE THIRD PRINCIPAL MERIDIAN, ACCORDING TO THE PLAT OF SAID ANTONIO'S SUBDIVISION RECORDED APRIL 9, 2007 AS DOCUMENT NO. 0709906052, DESCRIBED AS FOLLOWS: COMMENCING AT THE NORTHWEST CORNER OF SAID LOT 1, THENCE SOUTH 89 DEGREES 56 MINUTES 20 SECONDS EAST ALONG THE NORTH LINE OF SAID LOT 1, A DISTANCE OF 71.28 FEET; THENCE SOUTH 00 DEGREES 03 MINUTES 40 SECONDS WEST, 4.58 FEET; THENCE SOUTH 00 DEGREES 00 MINUTES 42 SECONDS EAST, 54.70 FEET TO AN

UNOFFICIAL COPY

INTERSECTION WITH THE CENTER OF A PARTY WALL EXTENDED EAST FOR THE POINT OF BEGINNING; THENCE CONTINUING SOUTH 00 DEGREES 00 MINUTES 42 SECONDS EAST, 17.35 FEET TO AN INTERSECTION WITH THE CENTER OF A PARTY WALL EXTENDED EAST; THENCE NORTH 89 DEGREES 59 MINUTES 13 SECONDS WEST ALONG THE CENTER OF SAID PARTY WALL AND EASTERLY EXTENSION, 49.83 FEET TO THE WEST FACE OF A BRICK BUILDING; THENCE NORTH 00 DEGREES 01 MINUTE 22 SECONDS WEST, 0.32 FEET TO AN EXTERIOR CORNER OF SAID BUILDING; THENCE NORTH 89 DEGREES 58 MINUTES 38 SECONDS EAST ALONG THE FACE OF SAID BUILDING, 3.62 FEET TO AN EXTERIOR CORNER OF SAID BUILDING; THENCE NORTH 00 DEGREES 01 MINUTE 22 SECONDS WEST ALONG THE FACE OF SAID BUILDING, 16.59 FEET TO AN EXTERIOR CORNER OF SAID BUILDING; THENCE SOUTH 89 DEGREES 58 MINUTES 38 SECONDS WEST ALONG THE FACE OF SAID BUILDING, 3.62 FEET TO AN EXTERIOR CORNER OF SAID BUILDING; THENCE NORTH 00 DEGREES 01 MINUTES 22 SECONDS WEST ALONG THE FACE OF SAID BUILDING, 0.32 FEET TO AN INTERSECTION WITH THE CENTER OF A PARTY WALL; THENCE NORTH 89 DEGREES 52 MINUTES 51 SECONDS EAST ALONG THE CENTER OF SAID PARTY WALL AND EASTERLY EXTENSION THEREOF, 49.94 FEET TO THE POINT OF BEGINNING, IN COOK COUNTY, ILLINOIS.

BUILDING 3 (UNIT 50): THAT PART OF LOT 1 IN ANTONIO'S SUBDIVISION, BEING A RESUBDIVISION IN THE WEST HALF OF SECTION 27, TOWNSHIP 39 NORTH, RANGE 14, EAST OF THE THIRD PRINCIPAL MERIDIAN, ACCORDING TO THE PLAT OF SAID ANTONIO'S SUBDIVISION RECORDED APRIL 9, 2007 AS DOCUMENT NO. 0709906052, DESCRIBED AS FOLLOWS: COMMENCING AT THE NORTHWEST CORNER OF SAID LOT 1, THENCE SOUTH 89 DEGREES 56 MINUTES 20 SECONDS EAST ALONG THE NORTH LINE OF SAID LOT 1, A DISTANCE OF 71.28 FEET; THENCE SOUTH 00 DEGREES 03 MINUTES 40 SECONDS WEST, 4.58 FEET; THENCE SOUTH 00 DEGREES 00 MINUTES 42 SECONDS EAST, 37.39 FEET TO AN INTERSECTION WITH THE CENTER OF A PARTY WALL EXTENDED EAST FOR THE POINT OF BEGINNING; THENCE CONTINUING SOUTH 00 DEGREES 00 MINUTES 42 SECONDS EAST, 17.31 FEET TO AN INTERSECTION WITH THE CENTER OF A PARTY WALL EXTENDED EAST; THENCE SOUTH 89 DEGREES 52 MINUTES 51 SECONDS WEST ALONG THE CENTER OF SAID PARTY WALL AND EASTERLY EXTENSION, 49.84 FEET TO THE WEST FACE OF A BRICK BUILDING; THENCE NORTH 00 DEGREES 01 MINUTE 22 SECONDS WEST, 17.73 FEET TO AN EXTERIOR CORNER OF SAID BUILDING; THENCE NORTH 89 DEGREES 58 MINUTES 38 SECONDS EAST ALONG THE FACE OF SAID BUILDING, 3.62 FEET TO AN EXTERIOR CORNER OF SAID BUILDING; THENCE SOUTH 00 DEGREES 02 MINUTES 11 SECONDS WEST, 0.32 FEET TO AN INTERSECTION WITH THE CENTER OF A PARTY WALL; THENCE NORTH 89 DEGREES 59 MINUTES 50 SECONDS EAST ALONG THE CENTER OF SAID PARTY WALL AND EASTERLY EXTENSION THEREOF, 46.22 FEET TO THE POINT OF BEGINNING, IN COOK COUNTY, ILLINOIS.

BUILDING 3 (UNIT 51): THAT PART OF LOT 1 IN ANTONIO'S SUBDIVISION, BEING A RESUBDIVISION IN THE WEST HALF OF SECTION 27, TOWNSHIP 39 NORTH, RANGE 14, EAST OF THE THIRD PRINCIPAL MERIDIAN, ACCORDING TO THE PLAT

UNOFFICIAL COPY

OF SAID ANTONIO'S SUBDIVISION RECORDED APRIL 9, 2007 AS DOCUMENT NO. 0709906052, DESCRIBED AS FOLLOWS: COMMENCING AT THE NORTHWEST CORNER OF SAID LOT 1, THENCE SOUTH 89 DEGREES 56 MINUTES 20 SECONDS EAST ALONG THE NORTH LINE OF SAID LOT 1, A DISTANCE OF 71.28 FEET; THENCE SOUTH 00 DEGREES 03 MINUTES 40 SECONDS WEST, 4.58 FEET; THENCE SOUTH 00 DEGREES 00 MINUTES 42 SECONDS EAST, 20.05 FEET TO AN INTERSECTION WITH THE CENTER OF A PARTY WALL EXTENDED EAST FOR THE POINT OF BEGINNING; THENCE CONTINUING SOUTH 00 DEGREES 00 MINUTES 42 SECONDS EAST, 17.34 FEET TO AN INTERSECTION WITH THE CENTER OF A PARTY WALL EXTENDED EAST; THENCE SOUTH 89 DEGREES 59 MINUTES 50 SECONDS WEST ALONG THE CENTER OF SAID PARTY WALL AND EASTERLY EXTENSION, 46.22 FEET TO AN INTERSECTION WITH THE WEST FACE OF A BRICK BUILDING EXTENDED SOUTH; THENCE NORTH 00 DEGREES 02 MINUTES 11 SECONDS EAST ALONG THE WEST FACE OF SAID BRICK BUILDING AND THE SOUTHERLY EXTENSION THEREOF, 17.39 FEET TO AN INTERSECTION WITH THE CENTER OF A PARTY WALL; THENCE SOUTH 89 DEGREES 56 MINUTES 50 SECONDS EAST ALONG THE CENTER OF SAID PARTY WALL AND EASTERLY EXTENSION THEREOF, 46.20 FEET TO THE POINT OF BEGINNING, IN COOK COUNTY, ILLINOIS.

BUILDING 3 (UNIT 52): THAT PART OF LOT 1 IN ANTONIO'S SUBDIVISION, BEING A RESUBDIVISION IN THE WEST HALF OF SECTION 27, TOWNSHIP 39 NORTH, RANGE 14, EAST OF THE THIRD PRINCIPAL MERIDIAN, ACCORDING TO THE PLAT OF SAID ANTONIO'S SUBDIVISION RECORDED APRIL 9, 2007 AS DOCUMENT NO. 0709906052, DESCRIBED AS FOLLOWS: COMMENCING AT THE NORTHWEST CORNER OF SAID LOT 1, THENCE SOUTH 89 DEGREES 56 MINUTES 20 SECONDS EAST ALONG THE NORTH LINE OF SAID LOT 1, A DISTANCE OF 71.28 FEET; THENCE SOUTH 00 DEGREES 03 MINUTES 40 SECONDS WEST, 4.58 FEET TO THE POINT OF BEGINNING; THENCE SOUTH 00 DEGREES 00 MINUTES 42 SECONDS EAST, 20.05 FEET TO AN INTERSECTION WITH THE CENTER OF A PARTY WALL EXTENDED EAST; THENCE NORTH 89 DEGREES 56 MINUTES 50 SECONDS WEST ALONG THE CENTER OF SAID PARTY WALL AND EASTERLY EXTENSION, 46.20 FEET TO THE WEST FACE OF A BRICK BUILDING; THENCE NORTH 00 DEGREES 02 MINUTES 11 SECONDS EAST ALONG THE WEST FACE OF SAID BRICK BUILDING AND THE NORTHERLY EXTENSION THEREOF, 20.05 FEET TO AN INTERSECTION WITH THE NORTH FACE OF A MULTISTORY OVERHANG EXTENDED WEST; THENCE SOUTH 89 DEGREES 56 MINUTES 50 SECONDS EAST ALONG THE NORTH FACE OF SAID OVERHANG AND THE EAST AND WEST EXTENSIONS THEREOF, 46.19 FEET TO THE POINT OF BEGINNING, IN COOK COUNTY, ILLINOIS.

BUILDING 3-COMMON AREA STAIRWELL/FIRE ESCAPE EASEMENT (BETWEEN UNITS 48-47): THAT PART OF LOT 1 IN ANTONIO'S SUBDIVISION, BEING A RESUBDIVISION IN THE WEST HALF OF SECTION 27, TOWNSHIP 39 NORTH, RANGE 14, EAST OF THE THIRD PRINCIPAL MERIDIAN, ACCORDING TO THE PLAT OF SAID ANTONIO'S SUBDIVISION RECORDED APRIL 9, 2007 AS DOCUMENT NO. 0709906052, DESCRIBED AS FOLLOWS: COMMENCING AT THE NORTHWEST CORNER OF SAID LOT 1, THENCE SOUTH 89 DEGREES 56 MINUTES 20 SECONDS EAST ALONG THE NORTH LINE OF SAID LOT 1, A DISTANCE OF 71.28 FEET;

UNOFFICIAL COPY

THENCE SOUTH 00 DEGREES 03 MINUTES 40 SECONDS WEST, 4.58 FEET; THENCE SOUTH 00 DEGREES 00 MINUTES 42 SECONDS EAST, 87.59 FEET TO THE EASTERLY EXTENSION OF THE FACE OF A BRICK BUILDING; THENCE SOUTH 89 DEGREES 59 MINUTES 18 SECONDS WEST ALONG SAID WESTERLY EXTENSION, 6.38 FEET TO AN EXTERIOR CORNER OF SAID BUILDING FOR THE POINT OF BEGINNING; THENCE SOUTH 00 DEGREES 00 MINUTES 42 SECONDS EAST, 9.00 FEET TO AN EXTERIOR CORNER OF SAID BUILDING; THENCE SOUTH 89 DEGREES 59 MINUTES 18 SECONDS WEST ALONG THE FACE OF SAID BUILDING, 3.32 FEET TO AN EXTERIOR CORNER OF SAID BUILDING; THENCE NORTH 00 DEGREES 00 MINUTES 42 SECONDS WEST, 0.32 FEET TO THE CENTER OF A PARTY WALL, THENCE SOUTH 89 DEGREES 59 MINUTES 18 SECONDS WEST ALONG THE CENTER OF SAID PARTY WALL, 9.58 FEET TO THE CENTER OF A PARTY WALL; THENCE NORTH 00 DEGREES 00 MINUTES 42 SECONDS WEST ALONG THE CENTER OF SAID PARTY WALL, 8.36 FEET TO THE CENTER OF A PARTY WALL; THENCE NORTH 89 DEGREES 59 MINUTES 18 SECONDS EAST ALONG THE CENTER OF SAID PARTY WALL, 9.68 FEET TO THE CENTER OF A PARTY WALL; THENCE NORTH 00 DEGREES 00 MINUTES 42 SECONDS WEST, 0.32 FEET TO AN EXTERIOR CORNER OF SAID BUILDING; THENCE NORTH 89 DEGREES 59 MINUTES 18 SECONDS EAST ALONG THE FACE OF SAID BUILDING, 3.32 FEET TO THE POINT OF BEGINNING, IN COOK COUNTY, ILLINOIS.

BUILDING 3-COMMON AREA STAIR WELL/FIRE ESCAPE EASEMENT (BETWEEN UNITS 43-42): THAT PART OF LOT 1 IN ANTONIO'S SUBDIVISION, BEING A RESUBDIVISION IN THE WEST HALF OF SECTION 27, TOWNSHIP 39 NORTH, RANGE 14, EAST OF THE THIRD PRINCIPAL MERIDIAN, ACCORDING TO THE PLAT OF SAID ANTONIO'S SUBDIVISION RECORDED APRIL 9, 2007 AS DOCUMENT NO. 0709906052, DESCRIBED AS FOLLOWS: COMMENCING AT THE NORTHWEST CORNER OF SAID LOT 1, THENCE SOUTH 89 DEGREES 56 MINUTES 20 SECONDS EAST ALONG THE NORTH LINE OF SAID LOT 1, A DISTANCE OF 71.28 FEET; THENCE SOUTH 00 DEGREES 03 MINUTES 40 SECONDS WEST, 4.58 FEET; THENCE SOUTH 00 DEGREES 00 MINUTES 42 SECONDS EAST, 179.58 FEET TO THE EASTERLY EXTENSION OF THE FACE OF A BRICK BUILDING; THENCE SOUTH 89 DEGREES 59 MINUTES 18 SECONDS WEST ALONG SAID WESTERLY EXTENSION, 6.38 FEET TO AN EXTERIOR CORNER OF SAID BUILDING FOR THE POINT OF BEGINNING; THENCE SOUTH 00 DEGREES 00 MINUTES 42 SECONDS EAST, 9.03 FEET TO AN EXTERIOR CORNER OF SAID BUILDING; THENCE SOUTH 89 DEGREES 59 MINUTES 18 SECONDS WEST ALONG THE FACE OF SAID BUILDING, 3.32 FEET TO AN EXTERIOR CORNER OF SAID BUILDING; THENCE NORTH 00 DEGREES 00 MINUTES 42 SECONDS WEST, 0.32 FEET TO THE CENTER OF A PARTY WALL; THENCE SOUTH 89 DEGREES 59 MINUTES 18 SECONDS WEST ALONG THE CENTER OF SAID PARTY WALL, 9.73 FEET TO THE CENTER OF A PARTY WALL; THENCE NORTH 00 DEGREES 00 MINUTES 42 SECONDS WEST ALONG THE CENTER OF SAID PARTY WALL, 8.39 FEET TO THE CENTER OF A PARTY WALL; THENCE NORTH 89 DEGREES 59 MINUTES 18 SECONDS EAST ALONG THE CENTER OF SAID PARTY WALL, 9.73 FEET TO THE CENTER OF A PARTY WALL; THENCE NORTH 00 DEGREES 00 MINUTES 42 SECONDS WEST, 0.32 FEET TO AN EXTERIOR CORNER OF SAID BUILDING; THENCE NORTH 89 DEGREES 59 MINUTES 18 SECONDS EAST

UNOFFICIAL COPY

ALONG THE FACE OF SAID BUILDING, 3.32 FEET TO THE POINT OF BEGINNING, IN COOK COUNTY, ILLINOIS.

BUILDING 5B (UNIT SC4): THAT PART OF LOT 5 IN ANTONIO'S SUBDIVISION, BEING A RESUBDIVISION IN THE WEST HALF OF SECTION 27, TOWNSHIP 39 NORTH, RANGE 14, EAST OF THE THIRD PRINCIPAL MERIDIAN, ACCORDING TO THE PLAT OF SAID ANTONIO'S SUBDIVISION RECORDED APRIL 9, 2007 AS DOCUMENT NO. 0709906052, DESCRIBED AS FOLLOWS COMMENCING AT THE NORTHEAST CORNER OF LOT 5, BEING ALSO THE SOUTHEAST CORNER OF SAID LOT 1, THENCE SOUTH 00 DEGREES 03 MINUTES 45 SECONDS WEST ALONG THE EAST LINE OF SAID LOT 5, A DISTANCE OF 9.90 FEET; THENCE NORTH 89 DEGREES 56 MINUTES 15 SECONDS WEST, 5.48 FEET TO THE NORTHEAST CORNER OF A BRICK ENCLOSED FIRE ESCAPE; THENCE SOUTH 00 DEGREES 14 MINUTES 41 SECONDS WEST ALONG THE EAST FACE OF BUILDING, 21.40 FEET TO THE SOUTHEAST CORNER OF SAID FIRE ESCAPE; THENCE SOUTH 89 DEGREES 48 MINUTES 48 SECONDS WEST ALONG THE SOUTH FACE OF SAID FIRE ESCAPE, 5.37 FEET; THENCE SOUTH 00 DEGREES 14 MINUTES 15 SECONDS WEST ALONG THE NORTH AND SOUTH EXTENSIONS OF THE EAST FACE OF A MULTISTORY OVERHANG, 49.51 FEET; THENCE NORTH 89 DEGREES 57 MINUTES 32 SECONDS WEST, 41.11 FEET TO AN INTERSECTION WITH THE CENTER OF A PARTY WALL EXTENDED SOUTH FOR THE POINT OF BEGINNING; THENCE CONTINUING NORTH 89 DEGREES 57 MINUTES 32 SECONDS WEST, 17.31 FEET TO AN INTERSECTION WITH THE CENTER OF A PARTY WALL EXTENDED SOUTH; THENCE NORTH 00 DEGREES 06 MINUTES 24 SECONDS WEST ALONG SAID PARTY WALL AND EXTENSION THEREOF, 50.18 FEET TO THE NORTH FACE OF A BRICK BUILDING; THENCE SOUTH 89 DEGREES 58 MINUTES 11 SECONDS EAST ALONG THE NORTH FACE OF SAID BUILDING, 0.32 FEET TO AN EXTERIOR CORNER OF SAID BUILDING; THENCE SOUTH 00 DEGREES 01 MINUTE 49 SECONDS WEST ALONG THE FACE OF SAID BUILDING, 3.57 FEET TO AN EXTERIOR CORNER OF SAID BUILDING; THENCE SOUTH 89 DEGREES 58 MINUTES 11 SECONDS EAST ALONG THE FACE OF SAID BUILDING, 16.48 FEET TO AN EXTERIOR CORNER OF SAID BUILDING; THENCE NORTH 00 DEGREES 01 MINUTE 49 SECONDS EAST, 3.57 FEET TO AN EXTERIOR CORNER OF SAID BUILDING; THENCE SOUTH 89 DEGREES 58 MINUTES 11 SECONDS EAST ALONG THE NORTH FACE OF SAID BUILDING, 0.32 FEET TO AN INTERSECTION WITH THE CENTER OF A PARTY WALL; THENCE SOUTH 00 DEGREES 19 MINUTES 16 SECONDS EAST ALONG SAID PARTY WALL AND SOUTHERLY EXTENSION THEREOF, 50.19 FEET TO THE POINT OF BEGINNING, IN COOK COUNTY, ILLINOIS.

BUILDING 5B (UNIT SC5): THAT PART OF LOT 5 IN ANTONIO'S SUBDIVISION, BEING A RESUBDIVISION IN THE WEST HALF OF SECTION 27, TOWNSHIP 39 NORTH, RANGE 14, EAST OF THE THIRD PRINCIPAL MERIDIAN, ACCORDING TO THE PLAT OF SAID ANTONIO'S SUBDIVISION RECORDED APRIL 9, 2007 AS DOCUMENT NO. 0709906052, DESCRIBED AS FOLLOWS: COMMENCING AT THE NORTHEAST CORNER OF LOT 5, BEING ALSO THE SOUTHEAST CORNER OF SAID LOT 1, THENCE SOUTH 00 DEGREES 03 MINUTES 45 SECONDS WEST ALONG THE EAST LINE OF SAID LOT 5, A DISTANCE OF 9.90 FEET; THENCE NORTH 89 DEGREES

UNOFFICIAL COPY

56 MINUTES 15 SECONDS WEST, 5.48 FEET TO THE NORTHEAST CORNER OF A BRICK ENCLOSED FIRE ESCAPE, THENCE SOUTH 00 DEGREES 14 MINUTES 41 SECONDS WEST ALONG THE EAST FACE OF BUILDING, 21.40 FEET TO THE SOUTHEAST CORNER OF SAID FIRE ESCAPE; THENCE SOUTH 89 DEGREES 48 MINUTES 48 SECONDS WEST ALONG THE SOUTH FACE OF SAID FIRE ESCAPE, 5.37 FEET; THENCE SOUTH 00 DEGREES 14 MINUTES 15 SECONDS WEST ALONG THE NORTH AND SOUTH EXTENSIONS OF THE EAST FACE OF A MULTISTORY OVERHANG, 49.51 FEET; THENCE NORTH 89 DEGREES 57 MINUTES 32 SECONDS WEST, 23.82 FEET TO AN INTERSECTION WITH THE CENTER OF A PARTY WALL EXTENDED SOUTH FOR THE POINT OF BEGINNING; THENCE CONTINUING NORTH 89 DEGREES 57 MINUTES 32 SECONDS WEST, 17.29 FEET TO AN INTERSECTION WITH THE CENTER OF A PARTY WALL EXTENDED SOUTH; THENCE NORTH 00 DEGREES 19 MINUTES 16 SECONDS WEST ALONG SAID PARTY WALL AND EXTENSION THEREOF, 50.19 FEET TO THE NORTH FACE OF A BRICK BUILDING; THENCE SOUTH 89 DEGREES 58 MINUTES 11 SECONDS EAST ALONG THE NORTH FACE OF SAID BUILDING, 17.29 FEET TO AN INTERSECTION WITH THE CENTER OF A PARTY WALL; THENCE SOUTH 00 DEGREES 19 MINUTES 16 SECONDS EAST ALONG SAID PARTY WALL AND THE SOUTHERLY EXTENSION THEREOF, 50.19 FEET TO THE POINT OF BEGINNING, IN COOK COUNTY, ILLINOIS.


BUILDING 5B (UNIT SC6): THAT PART OF LOT 5 IN ANTONIO'S SUBDIVISION, BEING A RESUBDIVISION IN THE WEST HALF OF SECTION 27, TOWNSHIP 39 NORTH, RANGE 14, EAST OF THE THIRD PRINCIPAL MERIDIAN, ACCORDING TO THE PLAT OF SAID ANTONIO'S SUBDIVISION RECORDED APRIL 9, 2007 AS DOCUMENT NO. 0709906052, DESCRIBED AS FOLLOWS: COMMENCING AT THE NORTHEAST CORNER OF LOT 5, BEING ALSO THE SOUTHEAST CORNER OF SAID LOT 1, THENCE SOUTH 00 DEGREES 03 MINUTES 45 SECONDS WEST ALONG THE EAST LINE OF SAID LOT 5, A DISTANCE OF 9.90 FEET; THENCE NORTH 89 DEGREES 56 MINUTES 15 SECONDS WEST, 5.48 FEET TO THE NORTHEAST CORNER OF A BRICK ENCLOSED FIRE ESCAPE; THENCE SOUTH 00 DEGREES 14 MINUTES 41 SECONDS WEST ALONG THE EAST FACE OF BUILDING, 21.40 FEET TO THE SOUTHEAST CORNER OF SAID FIRE ESCAPE; THENCE SOUTH 89 DEGREES 48 MINUTES 48 SECONDS WEST ALONG THE SOUTH FACE OF SAID FIRE ESCAPE, 5.37 FEET TO THE POINT OF BEGINNING; THENCE SOUTH 00 DEGREES 14 MINUTES 15 SECONDS WEST ALONG THE NORTH AND SOUTH EXTENSIONS OF THE EAST FACE OF A MULTISTORY OVERHANG, 49.51 FEET; THENCE NORTH 89 DEGREES 57 MINUTES 32 SECONDS WEST, 23.82 FEET TO AN INTERSECTION WITH THE CENTER OF A PARTY WALL EXTENDED SOUTH; THENCE NORTH 00 DEGREES 19 MINUTES 16 SECONDS WEST ALONG SAID PARTY WALL AND EXTENSION THEREOF, 50.19 FEET TO THE NORTH FACE OF A BRICK BUILDING; THENCE SOUTH 89 DEGREES 58 MINUTES 11 SECONDS EAST ALONG THE NORTH FACE OF SAID BUILDING, 20.64 FEET TO AN INTERSECTION WITH THE CENTER OF A PARTY WALL; THENCE SOUTH 00 DEGREES 04 MINUTES 33 SECONDS EAST ALONG SAID PARTY WALL, 0.70 FEET TO THE SOUTH FACE OF A BRICK BUILDING PROJECTED WEST; THENCE NORTH 89 DEGREES 48 MINUTES 48 SECONDS EAST ALONG SAID SOUTH FACE, 3.67 FEET TO THE POINT OF BEGINNING, IN COOK COUNTY, ILLINOIS.

UNOFFICIAL COPY

Commonly known as: 351-359 E. Eastgate Place, Chicago, Illinois (Building 5A), 352 E. 25th Place, Chicago, Illinois (Building 4 Townhouse), 344-352 East Eastgate Place, Chicago, Illinois (Building 5), 2502-2524 S. Dr. Martin Luther King Jr. Drive, Chicago, Illinois (Building 1), 2501-2523 S. Calumet Ave., Chicago, Illinois (Building 2), 2502-2526 S. Calumet Ave., Chicago, Illinois (Building 3) and 354-358 E. Finsburt Court, Chicago, Illinois (Building 5B Townhomes) [all generally located north of East 26th Street, south of East 25th Street, and immediately west of South Dr. Martin Luther King Jr. Drive, in Chicago, Illinois].

PIN Nos: 17-27-129-025-0000
 17-27-129-026-0000
 17-27-129-027-0000
 17-27-129-028-0000
 17-27-129-029-0000
 17-27-129-030-0000
 17-27-129-031-0000
 17-27-129-032-0000
 17-27-129-033-0000
 17-27-129-034-0000
 17-27-129-035-0000
 17-27-129-036-0000
 17-27-129-037-0000
 17-27-129-038-0000
 17-27-129-039-0000
 17-27-129-040-0000
 17-27-129-041-0000
 17-27-129-042-0000
 17-27-129-043-0000
 17-27-129-044-0000
 17-27-129-045-0000
 17-27-129-046-0000
 17-27-129-047-0000
 17-27-129-048-0000
 17-27-129-049-0000
 17-27-129-050-0000
 17-27-129-051-0000
 17-27-129-052-0000
 17-27-129-053-0000
 17-27-129-054-0000
 17-27-129-055-0000
 17-27-129-056-0000
 17-27-129-057-0000
 17-27-129-058-0000
 17-27-129-063-0000
 17-27-129-064-0000
 17-27-129-065-0000
 PIN Nos. 17-27-129-066-0000

UNOFFICIAL COPY



cont'd.

- 17-27-129-067-0000
- 17-27-129-068-0000
- 17-27-129-069-0000
- 17-27-129-070-0000
- 17-27-129-071-0000
- 17-27-129-072-0000
- 17-27-129-075-0000
- 17-27-129-076-0000
- 17-27-129-077-0000
- 17-27-129-078-0000
- 17-27-129-079-0000
- 17-27-129-080-0000
- 17-27-129-081-0000
- 17-27-129-082-0000
- 17-27-129-083-0000

Property of Cook County Clerk's Office