

UNOFFICIAL COPY



Doc#: 1102754072 Fee: \$44.00
Eugene "Gene" Moore RHSP Fee: \$10.00
Cook County Recorder of Deeds
Date: 01/27/2011 03:20 PM Pg: 1 of 5

**SUBURBAN BANK & TRUST COMPANY
WARRANTY DEED IN TRUST**

THIS INDENTURE WITNESSETH, that the Grantor: MANUEL CHACKO AND SARAMMA CHACKO, TRUSTEES OF THE MANUEL CHACKO REVOCABLE LIVING TRUST DATED DECEMBER 22, 2009; AND SARAMMA CHACKO AND MANUEL CHACKO, TRUSTEES OF THE SARAMMA CHACKO REVOCABLE LIVING TRUST DATED DECEMBER 22, 2009, of the County of Cook and State of Illinois for and in consideration of the sum of Ten Dollars (\$10.00), and other good and valuable considerations in hand paid, Convey(s) and Warrant(s) unto the **Suburban Bank and Trust Company**, an Illinois Corporation, 9901 S. Western Avenue, Chicago, Illinois 60643-1800, as Trustee, under the provisions of a Trust Agreement dated the 20th day of January, 2011, known as Trust Number 74-4460, the following described real estate in the County of Cook and State of Illinois, to-wit:

LEGAL DESCRIPTION ATTACHED HERETO AND MADE A PART THEREOF

This transaction is exempt pursuant to 35 ILCS/31-45, Paragraph (E) of the Real Estate Transfer Tax Act.

1-27-11
Date

[Signature]
Buyer/Seller Representative

Commonly known as: **1101 HOLIDAY LANE, #1, DES PLAINES, IL 30016**
Permanent Index No **08-24-102-033-1001**

TO HAVE AND TO HOLD the said premises with the appurtenances upon the trusts and for the uses and purposes herein and in said trust agreement set forth.

Full power and authority is hereby granted to said trustee to improve, manage, protect, and subdivide said premises or any part thereof, to dedicate parks, streets, highways or alleys and to vacate any subdivision or part thereof, and to resubdivide said property as often as desired, to contract to sell, to grant options to purchase, to sell on any terms, to convey either with or without consideration, to convey said premises or any part thereof to a successor or successors in trust and to grant to such successor or successors in trust all of the title, estate, powers and authorities vested in said trustee, to donate, to dedicate, to mortgage, pledge or otherwise encumber said property, or any part thereof, to lease said property, or any part thereof, from time to time, in possession or reversion, by leases to commence in praesenti or in futuro, and upon any terms and for any period or periods of time, not exceeding in the case of any single demise the term of 198 years, and to renew or extend leases upon any terms and for any period or periods of time and to amend, change or modify leases and the terms and provisions thereof at any time or times hereafter, to contract to make leases and to grant options to lease and options to renew leases and options to purchase the whole and any part of the reversion and to contract respecting the manner of fixing the amount of present or future rentals, to partition or to exchange said property, or any part thereof, for other real or personal property, to grant easements or changes of any kind, to release, convey or assign any right, title or interest in or about or easement appurtenant to said premises or any part thereof, and to deal with said property and every part thereof in all other ways and for such other considerations as it would be lawful for any person owning the same to deal with the same, whether similar to or different from the ways above specified, at any time or times hereafter.

In no case shall any party dealing with said trustee in relation to said premises, or to whom said premises or any part thereof shall be conveyed, contracted to be sold, leased or mortgaged by said trustee, be obliged to see to the application of any purchase money, rent, or money borrowed or advanced on said premises, or be obliged to see that the terms of this trust have been complied with, or be obliged to inquire into the necessity or expediency of any act of said trustee, or be obliged or privileged to inquire into any of the terms of said trust agreement; and every deed, trust deed, mortgage, lease or other instrument executed by said trustee in relation to said real estate shall be conclusive evidence in favor of every person relying upon or claiming under any such conveyance, lease or other instrument, (a) that at the time of the delivery thereof the trust created by this indenture and by said trust agreement was in full force and effect, (b) that such conveyance or other instrument was executed in accordance with the trusts, conditions and limitations contained in this

UNOFFICIAL COPY

indenture and in said trust agreement or in some amendment thereof and binding upon all beneficiaries thereunder, (c) that said trustee was duly authorized and empowered to execute and deliver every such deed, trust deed, lease, mortgage or other instrument, and (d) if the conveyance is made to a successor or successors in trust, that such successor or successors in trust have been properly appointed and are fully vested with all the title, estate, rights, powers, authorities, duties and obligations of its, his or their predecessor in trust.

The interest of each and every beneficiary hereunder and of all persons claiming under them or any of them shall be only in the earnings, avails and proceeds arising from the sale or other dispositions of said real estate, and such interest is hereby declared to be personal property, and no beneficiary hereunder shall have any title or interest, legal or equitable, in or to said real estate as such, but only an interest in the earnings, avails and proceeds thereof as aforesaid.

And the said grantor(s) hereby expressly waive(s) and release(s) any and all right or benefit under and by virtue of any and all statutes of the State of Illinois providing for the exemption of homesteads from sale on execution or otherwise.

In witness whereof, the grantor(s) aforesaid have/s hereunto set his and seal this 27 day of JAN , 2011.

Manuel Chacko

Manuel Chacko, Trustee of the Manuel Chacko Revocable Living Trust dtd 12/22/09 and Manuel Chacko, Trustee of the Saramma Chako Revocable Living Trust dtd 12/22/09


Saramma Chacko

Saramma Chacko, Trustee of the Saramma Chako Revocable Living Trust dtd 12/22/09 and Saramma Chacko, Trustee of the Saramma Chako Revocable Living Trust dtd 12/22/09

STATE OF ILLINOIS }
 }SS
COUNTY OF COOK }

I, the undersigned, a Notary Public in and for said County, in the State aforesaid, do hereby certify that: **MANUEL CHACKO AND SARAMMA CHACKO, TRUSTEES OF THE MANUEL CHACKO REVOCABLE LIVING TRUST DATED DECEMBER 22, 2009; AND SARAMMA CHACKO AND MANUEL CHACKO, TRUSTEES OF THE SARAMMA CHACKO REVOCABLE LIVING TRUST DATED DECEMBER 22, 2009** personally known to me to be the same person(s) whose name(s) is/are subscribed to the foregoing instrument, appeared before me this day in person and acknowledged that she signed, sealed and delivered the said instrument as her free and voluntary act, for the uses and purposes therein set forth, including the release and waiver of the right of homestead.

Given under my hand and seal this 27 day of JAN , 2011.



Mary Darlene Pedersen
Notary Public

Mail this recorded deed to:
GRANTEE:
Suburban Bank & Trust Co.
9901 S. Western Ave.
Chicago, IL 60643

Mail future tax bills to:
GRANTOR:
Manuel Chacko
643 N. Michigan St.
Elmhurst, IL 60126

This instrument prepared by:
Suburban Bank & Trust Co.
9901 S. Western Ave.
Chicago, IL 60643

UNOFFICIAL COPY

LEGAL DESCRIPTION
1101 HOLIDAY LANE - UNIT #1
DES PLAINES, IL 60016
PIN: 08-24-102-033-1001

UNIT NUMBER 1101-1 IN HOLIDAY LANE CONDOMINIUM, AS DELINEATED ON A SURVEY OF THE FOLLOWING DESCRIBED TRACT OF LAND: THE EAST 900.00 FEET OF THE NORTH 420.00 FEET OF THE SOUTH 34 ACRES OF THE WEST 1/2 OF THE NORTHWEST 1/4 OF SECTION 24, TOWNSHIP 41 NORTH RANGE 11, EAST OF THE THIRD PRINCIPAL MERIDIAN; TOGETHER WITH THE SOUTH 66.00 FEET OF THE NORTH 245.00 FEET (EXCEPT THE EAST 900.00 FEET THEREOF AND EXCEPT THAT PART THEREOF LYING WEST OF THE EAST LINE OF ILLINOIS ROUTE 83) OF THE SOUTH 34 ACRES OF THE WEST 1/2 OF THE NORTHWEST 1/4 OF SECTION 24, TOWNSHIP 41 NORTH, RANGE 11, EAST OF THE THIRD PRINCIPAL MERIDIAN, IN COOK COUNTY, ILLINOIS.

PARCEL 1: THAT PART OF THE TRACT OF LAND DESCRIBED AS THE EAST 900.00 FEET OF THE NORTH 420.00 FEET OF THE SOUTH 34 ACRES OF THE WEST 1/2 OF THE NORTHWEST 1/4 OF SECTION 24, TOWNSHIP 41 NORTH, RANGE 11, EAST OF THE THIRD PRINCIPAL MERIDIAN, LYING WEST OF A LINE DRAWN AT RIGHT ANGLES TO THE NORTH LINE THEREOF FROM A POINT ON SAID NORTH LINE, 727.18 FEET WEST OF THE NORTHEAST CORNER OF SAID TRACT, TOGETHER WITH THE SOUTH 66.00 FEET OF THE NORTH 245.00 FEET (EXCEPT THE EAST 900.00 FEET THEREOF) OF THE SOUTH 34 ACRES OF THE WEST 1/2 OF THE NORTHWEST 1/4 OF SAID SECTION 24, AND EXCEPT THEREFROM THE WEST 50.00 FEET OF THE SOUTH 66.00 FEET OF THE NORTH 245.00 FEET (AS MEASURED AT RIGHT ANGLES TO THE NORTH LINE THEREOF) IN COOK COUNTY, ILLINOIS.

PARCEL 2: THE NORTH 210.00 FEET OF THE WEST 190.00 FEET OF THAT PART OF A TRACT OF LAND DESCRIBED AS THE SOUTH 34 ACRES OF THE WEST 1/2 OF THE NORTHWEST 1/4 OF SECTION 24, TOWNSHIP 41 NORTH, RANGE 11, EAST OF THE THIRD PRINCIPAL MERIDIAN, LYING EAST OF A LINE DRAWN AT RIGHT ANGLES TO THE NORTH LINE, OF SAID TRACT FROM A POINT ON SAID NORTH LINE, 727.18 FEET WEST OF THE NORTHEAST CORNER OF SAID TRACT, IN COOK COUNTY, ILLINOIS.

PARCEL 3: THE NORTH 210.00 FEET OF THE EAST 226.58 FEET OF THE WEST 416.58 FEET OF THAT PART OF A TRACT OF LAND DESCRIBED AS THE SOUTH 34 ACRES OF THE WEST 1/2 OF THE NORTHWEST 1/4 OF SECTION 24, TOWNSHIP 41 NORTH, RANGE 11 EAST OF THE THIRD PRINCIPAL MERIDIAN, LYING EAST OF A LINE DRAWN AT RIGHT ANGLES TO THE NORTH LINE OF SAID TRACT FROM A POINT ON SAID NORTH LINE 727.18 FEET WEST OF THE NORTHEAST CORNER OF SAID TRACT, IN COOK COUNTY, ILLINOIS.

PARCEL 4: THE NORTH 210.00 FEET OF THE EAST 190.00 FEET OF THE WEST 605.58 FEET OF THAT PART OF A TRACT OF LAND DESCRIBED AS THE SOUTH 34 ACRES OF THE WEST 1/2 OF THE NORTHWEST 1/4 OF SECTION 24, TOWNSHIP 41 NORTH, RANGE 11 EAST OF THE THIRD PRINCIPAL MERIDIAN, LYING EAST OF A LINE DRAWN AT RIGHT ANGLES TO THE NORTH LINE OF SAID TRACT FROM A POINT ON SAID NORTH LINE, 727.18 FEET WEST OF THE NORTHEAST CORNER OF SAID TRACT, IN COOK COUNTY, ILLINOIS.

UNOFFICIAL COPY

PARCEL 5: THE NORTH 420.00 FEET (EXCEPT THE WEST 605.58 FEET THEREOF) OF THAT PART OF A TRACT OF LAND DESCRIBED AS THE SOUTH 34 ACRES OF THE WEST 1/2 OF THE NORTHWEST 1/4 OF SECTION 24, TOWNSHIP 41 NORTH, RANGE 11, EAST OF THE THIRD PRINCIPAL MERIDIAN, LYING EAST OF A LINE DRAWN AT RIGHT ANGLES TO THE NORTH LINE OF SAID TRACT FROM A POINT ON SAID NORTH LINE 727.18 FEET WEST OF THE NORTHEAST CORNER OF SAID TRACT, IN COOK COUNTY, ILLINOIS.

PARCEL 6: THE SOUTH 210.00 FEET OF THE NORTH 420.00 FEET OF THE EAST 190.00 FEET OF THE WEST 606.58 FEET OF THAT PART OF A TRACT OF LAND DESCRIBED AS THE SOUTH 34 ACRES OF THE WEST 1/2 OF THE NORTHWEST 1/4 OF SECTION 24, TOWNSHIP 41 NORTH, RANGE 11, EAST OF THE THIRD PRINCIPAL MERIDIAN, LYING EAST OF A LINE DRAWN AT RIGHT ANGLES TO THE NORTH LINE OF SAID TRACT FROM A POINT ON SAID NORTH LINE, 727.18 FEET WEST OF THE NORTHEAST CORNER OF SAID TRACT, IN COOK COUNTY, ILLINOIS.

PARCEL 7: THE SOUTH 210.00 FEET OF THE NORTH 420.00 FEET OF THE EAST 226.58 FEET OF THE WEST 416.58 FEET OF THAT PART OF A TRACT OF LAND DESCRIBED AS THE SOUTH 34 ACRES OF THE WEST 1/2 OF THE NORTHWEST 1/4 OF SECTION 24, TOWNSHIP 41 NORTH, RANGE 11 EAST OF THE THIRD PRINCIPAL MERIDIAN LYING EAST OF A LINE DRAWN AT RIGHT ANGLES TO THE NORTH LINE OF SAID TRACT FROM A POINT ON SAID NORTH LINE, 727.18 FEET WEST OF THE NORTHEAST CORNER OF SAID TRACT, IN COOK COUNTY, ILLINOIS.

PARCEL 8: THE SOUTH 210.00 FEET OF THE NORTH 420.00 FEET OF THE WEST 190.00 FEET OF THAT PART OF A TRACT OF LAND DESCRIBED AS THE SOUTH 34 ACRES OF THE WEST 1/2 OF THE NORTHWEST 1/4 OF SECTION 24, TOWNSHIP 41 NORTH, RANGE 11, EAST OF THE THIRD PRINCIPAL MERIDIAN, LYING EAST OF A LINE DRAWN AT RIGHT ANGLES TO THE NORTH LINE OF SAID TRACT FROM A POINT ON SAID NORTH LINE, 727.18 FEET WEST OF THE NORTHEAST CORNER OF SAID TRACT, IN COOK COUNTY, ILLINOIS WHICH PLAT OF SURVEY IS ATTACHED AS EXHIBIT "A" TO THE DECLARATION OF CONDOMINIUM RECORDED DECEMBER 21, 2004 AS DOCUMENT NUMBER 0435645145; TOGETHER WITH ITS UNDIVIDED PERCENTAGE INTEREST IN THE COMMON ELEMENTS.

UNOFFICIAL COPY

EXEMPT AND ABI TRANSFER DECLARATION STATEMENT REQUIRED UNDER PUBLIC ACT 87-543 COOK COUNTY ONLY

The GRANTOR or his agent affirms that, to the best of his knowledge, the name of the GRANTEE shown on the deed or assignment of beneficial interest in a land trust is either a natural person; an Illinois corporation or foreign corporation authorized to do business or acquire and hold title to real estate in Illinois; a partnership authorized to do business or acquire and hold title to real estate in Illinois; or other entity recognized as a person and authorized to do business or acquire title to real estate under the laws of the State of Illinois.

Dated 1-27, 2011

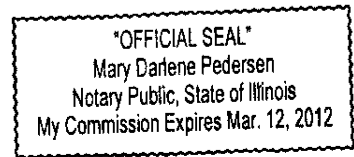
[Signature]
Grantor/Agent

State of Illinois

County of Cook

Subscribed and sworn to before me this 27 day of Jan, 2011.

[Signature: Mary Darlene Pedersen]
Notary Public



The GRANTEE or his agent affirms and verifies that the name of the GRANTEE shown on the deed or assignment of beneficial interest in a land trust is either a natural person; an Illinois corporation or foreign corporation authorized to do business or acquire and hold title to real estate in Illinois; a partnership authorized to do business or acquire and hold title to real estate in Illinois; or other entity recognized as a person authorized to do business or acquire and hold title to real estate under the laws of the State of Illinois.

SUBURBAN BANK & TRUST COMPANY AS trustee
UTA # 14-4460 NOT personally.

Dated 1-27, 2011.

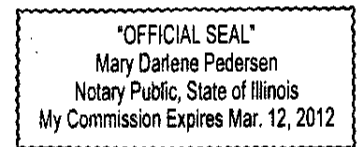
[Signature]
Grantee/Agent

State of Illinois

County of Cook

Subscribed and sworn to before me this 27 day of Jan, 2011.

[Signature: Mary Darlene Pedersen]
Notary Public



Note: Any person who knowingly submits a false statement concerning the identity of a GRANTEE shall be guilty of a Class C misdemeanor for the first offense and a Class A misdemeanor for subsequent offenses.

(Attach to Deed or ABI to be recorded in Cook County, if exempt under provisions of Section 4 of Illinois Real Estate Transaction Tax Act)