

UNOFFICIAL COPY



Doc#: 1104634111 Fee: \$40.00
Eugene "Gene" Moore RHSP Fee:\$10.00
Cook County Recorder of Deeds
Date: 02/15/2011 02:57 PM Pg: 1 of 14

**THIS INSTRUMENT WAS PREPARED
BY AND AFTER RECORDING SHOULD
BE RETURNED TO:**

**Eric L. Singer
Ice Miller LLP
2300 Cabot Drive, Suite 455
Lisle, IL 60532**

NOTICE AND CLAIM FOR MECHANICS LIEN
(Stairwell Reconfiguration Subcontract)

STATE OF ILLINOIS)
) ss.
COUNTY OF COOK)

The claimant, R. G. Construction Services, Inc. ("R. G."), with offices at 936 Larch Avenue, Elmhurst, Illinois, hereby files its Notice and Claim for Mechanics Lien on the Real Estate (as hereinafter described) and on all funds held in connection with the improvements constructed on the Real Estate against ICM, Inc. ("ICM") with offices at 53 West Jackson Blvd., Suite 1760 or Suite 964, Chicago, IL 60604 as general contractor and against The Prime Group, Inc., UST Prime III Hotel Owner, L.P., UST Prime III Office GP, LLC, 208 S. LaSalle Master Tenant LLC, RCP/MT Office Investor, LLC, Reschke Chicago Partners, LLC, UST Prime III Office Owner, L.P., UST Prime III Office Subtenant, L.P., UST Prime III Hotel Subtenant, L.P., Marriott Hotel Services, Inc., 151 W. Adams Master Tenant LLC (collectively "Owners"), Capri Urban Investors REIT, Capri Capital Partners, LLC, The Union Labor Life Insurance Company, The Private Bank and Trust Company (collectively "Lenders").

Common Address: 208 South LaSalle Street
Chicago, Illinois 60604

PINs:	17-16-220-003-0000	17-16-220-008-0000	17-16-220-012-0000
	17-16-220-004-0000	17-16-220-009-0000	17-16-220-013-0000
	17-16-220-005-0000	17-16-220-010-0000	17-16-220-014-0000
	17-16-220-006-0000	17-16-220-011-0000	17-16-220-015-0000
	17-16-220-007-0000		

UNOFFICIAL COPY

Claimant further states as follows:

1. On or about February 1, 2010, one or more of Owners owned fee simple or beneficial title to the real estate (including all land and improvements thereon) (the "Real Estate") in Cook County, Illinois, commonly known as 208 South LaSalle Street, Chicago, Illinois 60604 and legally described as on the attached Exhibit A.
2. Sometime prior to February 1, 2010, one or more of Owners entered into a general construction contract with ICM to construct improvements on the Real Estate. By Agreement dated February 1, 2010, ICM subcontracted with R.G. for R.G. to provide all drywall and related materials, equipment and labor relating to the stairwell reconfiguration project as described in the Subcontract for the improvement of the Real Estate all in exchange for payment (collectively, the "R. G. Subcontract").
3. The R. G. Subcontract was entered into and the work was performed by R. G. with the knowledge and consent of Owners. Alternatively, Owner(s) specifically authorized ICM to enter into contracts for design and improvement of the Real Estate. Alternatively, Owners knowingly permitted ICM to enter into contracts for the design and improvement of the Real Estate.
4. As to all lots comprising the Real Estate, R.G. last performed work on the Real Estate on or after October 17, 2010. Claimant does not believe that it is required to allocate or apportion its lien among any lots or parcels comprising the Real Estate because this lien is timely as to all lots comprising the Real Estate, nor does R.G. believe that allocation or apportionment among lots or parcels is possible or reasonably calculable because R.G.'s work was in, on, around and for the benefit of all lots and parcels.
5. As of the date hereof, after all previous credits and payments there remains due, unpaid and owing to R. G. the principal balance of Seventy Eight Thousand Nine Hundred Twenty One Dollars and Zero Cents (\$78,921.00) for which, with interest, attorneys' fees and costs as provided under the Illinois Mechanics Lien Act, R. G. claims a lien on the Real Estate and on the monies or other consideration due or to become due from Owners to ICM, Inc.

Common Address: 208 South LaSalle Street
Chicago, Illinois 60604


PINs:	17-16-220-003-0000	17-16-220-008-0000	17-16-220-012-0000
	17-16-220-004-0000	17-16-220-009-0000	17-16-220-013-0000
	17-16-220-005-0000	17-16-220-010-0000	17-16-220-014-0000
	17-16-220-006-0000	17-16-220-011-0000	17-16-220-015-0000
	17-16-220-007-0000		

UNOFFICIAL COPY

Dated this 10th day of February, 2011.

R. G. CONSTRUCTION SERVICES, INC.

By:



Brian Garcea, Chief Financial Officer

Property of Cook County Clerk's Office

Common Address: 208 South LaSalle Street
Chicago, Illinois 60604

PINs:	17-16-220-003-0000	17-16-220-008-0000	17-16-220-012-0000
	17-16-220-004-0000	17-16-220-009-0000	17-16-220-013-0000
	17-16-220-005-0000	17-16-220-010-0000	17-16-220-014-0000
	17-16-220-006-0000	17-16-220-011-0000	17-16-220-015-0000
	17-16-220-007-0000		


UNOFFICIAL COPY

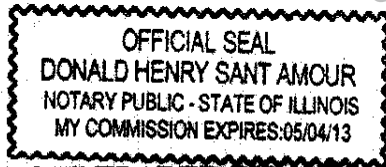
STATE OF ILLINOIS)
) SS.
COUNTY OF DUPAGE)

I, Brian Garcea, being first duly sworn on oath, depose and state that I am Chief Financial Officer of R. G. Construction Services, Inc., that I am authorized to execute this Subcontractor's Notice and Claim for Mechanics Lien on behalf of R. G. Construction Services, Inc., that I have read the foregoing and know the contents thereof and that the statements contained therein are true.


Brian Garcea

SUBSCRIBED AND SWORN TO
before me this ~~10th~~ day
of February, 2011.


Notary Public



**THIS INSTRUMENT WAS PREPARED BY AND
AFTER RECORDING SHOULD BE RETURNED TO:**

**Eric L. Singer
Ice Miller LLP
2300 Cabot Drive, Suite 455
Lisle, IL 60532**

C/104797.1

Common Address: 208 South LaSalle Street
Chicago, Illinois 60604

PINs:	17-16-220-003-0000	17-16-220-008-0000	17-16-220-012-0000
	17-16-220-004-0000	17-16-220-009-0000	17-16-220-013-0000
	17-16-220-005-0000	17-16-220-010-0000	17-16-220-014-0000
	17-16-220-006-0000	17-16-220-011-0000	17-16-220-015-0000
	17-16-220-007-0000		

UNOFFICIAL COPY**EXHIBIT A****LAND DESCRIPTION****PARCEL 1:****HOTEL PARCEL A**

THE WEST 10 FEET OF LOT 1 AND ALL OF LOTS 2 TO 8 IN SUBDIVISION OF BLOCK 97 IN SCHOOL SECTION ADDITION TO CHICAGO IN SECTION 16, TOWNSHIP 39 NORTH, RANGE 14, EAST OF THE THIRD PRINCIPAL MERIDIAN, LYING BELOW A HORIZONTAL PLANE HAVING AN ELEVATION OF +13.53 FEET ABOVE CHICAGO CITY DATUM, IN COOK COUNTY, ILLINOIS.

HOTEL PARCEL B

THE WEST 10 FEET OF LOT 1 AND ALL OF LOTS 2 TO 8 IN SUBDIVISION OF BLOCK 97 IN SCHOOL SECTION ADDITION TO CHICAGO IN SECTION 16, TOWNSHIP 39 NORTH, RANGE 14, EAST OF THE THIRD PRINCIPAL MERIDIAN, TAKEN AS A TRACT, LYING BELOW A HORIZONTAL PLANE HAVING AN ELEVATION OF +27.48 FEET ABOVE CHICAGO CITY DATUM AND LYING ABOVE A HORIZONTAL PLANE HAVING AN ELEVATION OF +13.53 FEET ABOVE CHICAGO CITY DATUM AND LYING WITHIN ITS HORIZONTAL BOUNDARY PROJECTED VERTICALLY AND DESCRIBED AS FOLLOWS: COMMENCING AT THE SOUTHEAST CORNER OF SAID TRACT: THENCE NORTH 00 DEGREES 04 MINUTES 44 SECONDS WEST, ALONG THE EAST LINE THEREOF, 165.84 FEET TO THE NORTHEAST CORNER OF SAID TRACT; THENCE NORTH 89 DEGREES 45 MINUTES 44 SECONDS WEST, ALONG THE NORTH LINE THEREOF, 66.12 FEET TO THE POINT OF BEGINNING; THENCE NORTH 89 DEGREES 45 MINUTES 44 SECONDS WEST, ALONG THE NORTH LINE OF SAID TRACT, 222.37 FEET; THENCE SOUTH 00 DEGREES 13 MINUTES 53 SECONDS WEST, 34.46 FEET; THENCE NORTH 89 DEGREES 47 MINUTES 01 SECONDS WEST, 10.17 FEET; THENCE SOUTH 00 DEGREES 12 MINUTES 59 SECONDS WEST, 21.76 FEET; THENCE SOUTH 89 DEGREES 47 MINUTES 01 SECONDS EAST, 18.05 FEET; THENCE SOUTH 00 DEGREES 12 MINUTES 59 SECONDS WEST, 17.93 FEET; THENCE NORTH 89 DEGREES 47 MINUTES 01 SECONDS WEST, 14.41 FEET; THENCE SOUTH 00 DEGREES 12 MINUTES 59 MINUTES WEST, 0.74 FEET; THENCE NORTH 89 DEGREES 46 MINUTES 58 SECONDS WEST, 28.45 FEET; THENCE SOUTH 00 DEGREES 02 MINUTES 52 SECONDS EAST, 17.54 FEET; THENCE SOUTH 89 DEGREES 47 MINUTES 01 SECONDS EAST, 66.39 FEET; THENCE SOUTH 00 DEGREES 12 MINUTES 59 SECONDS WEST, 8.34 FEET; THENCE SOUTH 89 DEGREES 47 MINUTES 01 SECONDS EAST, 177.30 FEET; THENCE NORTH 00 DEGREES 12 MINUTES 59 SECONDS EAST, 7.00 FEET; THENCE SOUTH 89 DEGREES 47 MINUTES 01 SECONDS EAST, 12.08 FEET; THENCE NORTH 00 DEGREES 12 MINUTES 59 SECONDS EAST, 16.16 FEET; THENCE SOUTH 89 DEGREES 47 MINUTES 01 SECONDS EAST, 1.52 FEET;

A-1

UNOFFICIAL COPY

THENCE NORTH 00 DEGREES 12 MINUTES 59 SECONDS EAST, 16.48 FEET;
 THENCE SOUTH 89 DEGREES 47 MINUTES 01 SECONDS EAST, 1.09 FEET;
 THENCE NORTH 00 DEGREES 12 MINUTES 59 SECONDS EAST, 26.66 FEET;
 THENCE NORTH 89 DEGREES 47 MINUTES 01 SECONDS WEST, 1.11 FEET;
 THENCE NORTH 00 DEGREES 14 MINUTES 16 SECONDS EAST, 34.37 FEET TO
 THE POINT OF BEGINNING, IN COOK COUNTY, ILLINOIS.

HOTEL PARCEL C

THE WEST 10 FEET OF LOT 1 AND ALL OF LOTS 2 TO 8 IN SUBDIVISION OF
 BLOCK 97 IN SCHOOL SECTION ADDITION TO CHICAGO IN SECTION 16,
 TOWNSHIP 39 NORTH, RANGE 14, EAST OF THE THIRD PRINCIPAL MERIDIAN,
 TAKEN AS A TRACT, LYING BELOW A HORIZONTAL PLANE HAVING AN
 ELEVATION OF +27.48 FEET ABOVE CHICAGO CITY DATUM AND LYING
 ABOVE A HORIZONTAL PLANE HAVING AN ELEVATION OF +13.53 FEET ABOVE
 CHICAGO CITY DATUM AND LYING WITHIN ITS HORIZONTAL BOUNDARY
 PROJECTED VERTICALLY AND DESCRIBED AS FOLLOWS: COMMENCING AT
 THE SOUTHEAST CORNER OF SAID TRACT; THENCE NORTH 89 DEGREES 46
 MINUTES 50 SECONDS WEST, ALONG THE SOUTH LINE THEREOF, 196.20 FEET
 TO THE POINT OF BEGINNING; THENCE NORTH 00 DEGREES 09 MINUTES 32
 SECONDS EAST, 54.31 FEET; THENCE NORTH 89 DEGREES 47 MINUTES 01
 SECONDS WEST, 59.59 FEET; THENCE NORTH 00 DEGREES 12 MINUTES 59
 SECONDS EAST, 1.21 FEET; THENCE NORTH 89 DEGREES 47 MINUTES 01
 SECONDS WEST, 10.58 FEET; THENCE SOUTH 00 DEGREES 12 MINUTES 59
 SECONDS WEST, 7.82 FEET; THENCE NORTH 89 DEGREES 47 MINUTES 01
 SECONDS WEST, 14.53 FEET; THENCE NORTH 00 DEGREES 12 MINUTES 59
 SECONDS EAST, 7.82 FEET; THENCE SOUTH 89 DEGREES 57 MINUTES 46
 SECONDS WEST, 43.22 FEET TO A POINT ON THE WEST LINE OF SAID TRACT;
 THENCE SOUTH 00 DEGREES 02 MINUTES 52 SECONDS EAST, ALONG SAID
 WEST LINE, 55.32 FEET TO THE SOUTHWEST CORNER THEREOF; THENCE
 SOUTH 89 DEGREES 46 MINUTES 50 SECONDS EAST, 127.73 FEET THE POINT OF
 BEGINNING, IN COOK COUNTY, ILLINOIS.

HOTEL PARCEL D

THE WEST 10 FEET OF LOT 1 AND ALL OF LOTS 2 TO 8 IN SUBDIVISION OF
 BLOCK 97 IN SCHOOL SECTION ADDITION TO CHICAGO IN SECTION 16,
 TOWNSHIP 39 NORTH, RANGE 14, EAST OF THE THIRD PRINCIPAL MERIDIAN,
 TAKEN AS A TRACT, LYING BELOW A HORIZONTAL PLANE HAVING AN
 ELEVATION OF +27.48 FEET ABOVE CHICAGO CITY DATUM AND LYING
 ABOVE A HORIZONTAL PLANE HAVING AN ELEVATION OF +13.53 FEET ABOVE
 CHICAGO CITY DATUM AND LYING WITHIN ITS HORIZONTAL BOUNDARY
 PROJECTED VERTICALLY AND DESCRIBED AS FOLLOWS: COMMENCING AT

UNOFFICIAL COPY

THE SOUTHEAST CORNER OF SAID TRACT; THENCE NORTH 89 DEGREES 46 MINUTES 50 SECONDS WEST, ALONG THE SOUTH LINE THEREOF 57.34 FEET; THENCE NORTH 00 DEGREES 13 MINUTES 10 SECONDS EAST, 34.42 FEET TO THE POINT OF BEGINNING; THENCE NORTH 00 DEGREES 09 MINUTES 32 SECONDS EAST, 21.94 FEET; THENCE NORTH 89 DEGREES 47 MINUTES 01 SECONDS WEST, 9.91 FEET; THENCE SOUTH 00 DEGREES 12 MINUTES 59 SECONDS WEST, 2.04 FEET; THENCE NORTH 89 DEGREES 47 MINUTES 01 SECONDS WEST, 50.77 FEET; THENCE SOUTH 00 DEGREES 09 MINUTES 32 SECONDS WEST, 21.56 FEET; THENCE SOUTH 89 DEGREES 47 MINUTES 01 SECONDS EAST, 50.59 FEET; THENCE NORTH 00 DEGREES 09 MINUTES 32 SECONDS EAST, 1.66 FEET; THENCE SOUTH 89 DEGREES 47 MINUTES 01 SECONDS EAST, 10.09 FEET TO THE POINT OF BEGINNING, IN COOK COUNTY, ILLINOIS.

HOTEL PARCEL E

THE WEST 10 FEET OF LOT 1 AND ALL OF LOTS 2 TO 8 IN SUBDIVISION OF BLOCK 97 IN SCHOOL SECTION ADDITION TO CHICAGO IN SECTION 16, TOWNSHIP 39 NORTH, RANGE 14 EAST OF THE THIRD PRINCIPAL MERIDIAN, TAKEN AS A TRACT LYING BELOW A HORIZONTAL PLANE HAVING AN ELEVATION OF +27.48 FEET ABOVE CHICAGO CITY DATUM AND LYING ABOVE A HORIZONTAL PLANE HAVING AN ELEVATION OF +13.53 FEET ABOVE CHICAGO CITY DATUM AND LYING WITHIN ITS HORIZONTAL BOUNDARY PROJECTED VERTICALLY AND DESCRIBED AS FOLLOWS: COMMENCING AT THE SOUTHEAST CORNER OF SAID TRACT, THENCE NORTH 89 DEGREES 46 MINUTES 50 SECONDS WEST, ALONG THE SOUTH LINE THEREOF, 33.03 FEET; THENCE NORTH 00 DEGREES 13 MINUTES 10 SECONDS EAST, 34.42 FEET TO THE POINT OF BEGINNING; THENCE NORTH 89 DEGREES 47 MINUTES 01 SECONDS WEST, 9.67 FEET; THENCE NORTH 00 DEGREES 09 MINUTES 32 SECONDS EAST, 21.94 FEET; THENCE SOUTH 89 DEGREES 47 MINUTES 01 SECONDS EAST, 9.67 FEET; THENCE SOUTH 00 DEGREES 09 MINUTES 32 SECONDS WEST, 21.94 FEET TO THE POINT OF BEGINNING, IN COOK COUNTY, ILLINOIS.

HOTEL PARCEL F

THE WEST 10 FEET OF LOT 1 AND ALL OF LOTS 2 TO 8 IN SUBDIVISION OF BLOCK 97 IN SCHOOL SECTION ADDITION TO CHICAGO IN SECTION 16, TOWNSHIP 39 NORTH, RANGE 14, EAST OF THE THIRD PRINCIPAL MERIDIAN, TAKEN AS A TRACT, LYING BELOW A HORIZONTAL PLANE HAVING AN ELEVATION OF +176.68 FEET ABOVE CHICAGO CITY DATUM AND LYING ABOVE A HORIZONTAL PLANE HAVING AN ELEVATION OF +27.48 FEET ABOVE

UNOFFICIAL COPY

CHICAGO CITY DATUM (EXCEPT THAT PART THEREOF DESCRIBED AS FOLLOWS:

OFFICE PARCEL 2

THE WEST 10 FEET OF LOT 1 AND ALL OF LOTS 2 TO 8 IN SUBDIVISION OF BLOCK 97 IN SCHOOL SECTION ADDITION TO CHICAGO IN SECTION 16, TOWNSHIP 39 NORTH, RANGE 14, EAST OF THE THIRD PRINCIPAL MERIDIAN, TAKEN AS A TRACT, LYING BELOW A HORIZONTAL PLANE HAVING AN ELEVATION OF +176.68 FEET ABOVE CHICAGO CITY DATUM AND LYING ABOVE A HORIZONTAL PLANE HAVING AN ELEVATION OF +27.48 FEET ABOVE CHICAGO CITY DATUM AND LYING WITHIN ITS HORIZONTAL BOUNDARY PROJECTED VERTICALLY AND DESCRIBED AS FOLLOWS: COMMENCING AT THE SOUTHEAST CORNER OF SAID TRACT; THENCE NORTH 00 DEGREES 04 MINUTES 44 SECONDS WEST, ALONG THE EAST LINE THEREOF, 165.84 FEET TO THE NORTHEAST CORNER OF SAID TRACT; THENCE NORTH 89 DEGREES 45 MINUTES 44 SECONDS WEST, ALONG THE NORTH LINE THEREOF, 56.20 FEET; THENCE SOUTH 00 DEGREES 14 MINUTES 16 SECONDS WEST, 34.37 FEET TO THE POINT OF BEGINNING; THENCE NORTH 89 DEGREES 47 MINUTES 01 SECONDS WEST, 8.82 FEET; THENCE SOUTH 00 DEGREES 12 MINUTES 59 SECONDS WEST, 22.52 FEET; THENCE SOUTH 89 DEGREES 47 MINUTES 01 SECONDS EAST, 8.82 FEET; THENCE NORTH 00 DEGREES 12 MINUTES 59 SECONDS EAST, 22.52 FEET TO THE POINT OF BEGINNING;

ALSO EXCEPT THAT PART THEREOF,

OFFICE PARCEL 3

THE WEST 10 FEET OF LOT 1 AND ALL OF LOTS 2 TO 8 IN SUBDIVISION OF BLOCK 97 IN SCHOOL SECTION ADDITION TO CHICAGO IN SECTION 16, TOWNSHIP 39 NORTH, RANGE 14, EAST OF THE THIRD PRINCIPAL MERIDIAN, TAKEN AS A TRACT, LYING BELOW A HORIZONTAL PLANE HAVING AN ELEVATION OF +176.68 FEET ABOVE CHICAGO CITY DATUM AND LYING ABOVE A HORIZONTAL PLANE HAVING AN ELEVATION OF +27.48 FEET ABOVE CHICAGO CITY DATUM AND LYING WITHIN ITS HORIZONTAL BOUNDARY PROJECTED VERTICALLY AND DESCRIBED AS FOLLOWS: COMMENCING AT THE SOUTHEAST CORNER OF SAID TRACT; THENCE NORTH 00 DEGREES 04 MINUTES 44 SECONDS WEST, ALONG THE EAST LINE THEREOF, 165.84 FEET TO THE NORTHEAST CORNER OF SAID TRACT; THENCE NORTH 89 DEGREES 45 MINUTES 44 SECONDS WEST, ALONG THE NORTH LINE THEREOF, 32.08 FEET; THENCE SOUTH 00 DEGREES 14 MINUTES 16 SECONDS WEST, 34.32 FEET TO THE POINT OF BEGINNING; THENCE NORTH 89 DEGREES 47 MINUTES 01 SECONDS WEST, 10.11 FEET; THENCE SOUTH 00 DEGREES 01 MINUTES 27

A-4

UNOFFICIAL COPY

**SECONDS WEST, 22.52 FEET; THENCE SOUTH 89 DEGREES 47 MINUTES 01
SECONDS EAST, 10.11 FEET; THENCE NORTH 00 DEGREES 01 MINUTES 27
SECONDS EAST, 22.52 FEET TO THE POINT OF BEGINNING), IN COOK COUNTY,
ILLINOIS.**

Property of Cook County Clerk's Office

A-5

UNOFFICIAL COPY**PARCEL 2:**

EASEMENT FOR THE BENEFIT OF PARCEL 1 AS CREATED BY EASEMENT AGREEMENT AND DECLARATION OF COVENANTS, CONDITIONS, AND RESTRICTIONS, DATED AS OF MAY 6, 2003 AND RECORDED AUGUST 14, 2003 AS DOCUMENT 0322645090 MADE BY AND BETWEEN FEDERAL RESERVE BANK OF CHICAGO, A FEDERALLY CHARTERED CORPORATION AND LASALLE-ADAMS, L.L.C., A DELAWARE LIMITED LIABILITY COMPANY FOR INGRESS, EGRESS, ACCESS AND CIRCULATION OVER AND UPON THE PREMISES AS DESCRIBED AS EXHIBIT "D" ATTACHED THERETO.

PARCEL 3:

NON-EXCLUSIVE EASEMENTS FOR THE BENEFIT OF PARCEL 1 AS CREATED AND DESCRIBED IN SECTIONS 3.2 AND 4.2 OF THAT CERTAIN RECIPROCAL EASEMENT AND OPERATING AGREEMENT DATED MARCH 5, 2008 AND RECORDED MARCH 11, 2008 AS DOCUMENT 080664192 MADE BY AND BETWEEN UST PRIME III HOTEL OWNER, L.P. AND UST PRIME III OFFICE OWNER, L.P. OVER PORTIONS OF THE FOLLOWING DESCRIBED LAND:

RETAIL PARCEL 1

THE WEST 10 FEET OF LOT 1 AND ALL OF LOTS 2 TO 8 IN SUBDIVISION OF BLOCK 97 IN SCHOOL SECTION ADDITION TO CHICAGO IN SECTION 16, TOWNSHIP 39 NORTH, RANGE 14, EAST OF THE THIRD PRINCIPAL MERIDIAN TAKEN AS A TRACT, LYING BELOW A HORIZONTAL PLANE HAVING AN ELEVATION OF +27.48 FEET ABOVE CHICAGO CITY DATUM AND LYING ABOVE A HORIZONTAL PLANE HAVING AN ELEVATION OF +13.53 FEET ABOVE CHICAGO CITY DATUM AND LYING WITHIN ITS HORIZONTAL BOUNDARY PROJECTED VERTICALLY AND DESCRIBED AS FOLLOWS: COMMENCING AT THE SOUTHEAST CORNER OF SAID TRACT; THENCE NORTH 00 DEGREES 04 MINUTES 44 SECONDS WEST, ALONG THE EAST LINE THEREOF, 165.84 FEET TO THE NORTHEAST CORNER OF SAID TRACT; THENCE NORTH 82 DEGREES 45 MINUTES 44 SECONDS WEST, ALONG THE NORTH LINE THEREOF, 288.50 FEET TO THE POINT OF BEGINNING; THENCE SOUTH 00 DEGREES 23 MINUTES 53 SECONDS WEST, 34.46 FEET; THENCE NORTH 89 DEGREES 47 MINUTES 01 SECONDS WEST, 10.17 FEET; THENCE SOUTH 00 DEGREES 12 MINUTES 59 SECONDS WEST, 21.76 FEET; THENCE SOUTH 89 DEGREES 47 MINUTES 01 SECONDS EAST, 18.05 FEET; THENCE SOUTH 00 DEGREES 12 MINUTES 59 SECONDS WEST, 17.93 FEET; THENCE NORTH 89 DEGREES 47 MINUTES 01 SECONDS WEST, 14.41 FEET; THENCE SOUTH 00 DEGREES 12 MINUTES 59 SECONDS WEST, 0.74 FEET; THENCE NORTH 89 DEGREES 46 MINUTES 58 SECONDS WEST, 28.45 FEET TO THE WEST LINE OF SAID TRACT; THENCE

A-6

UNOFFICIAL COPY

NORTH 00 DEGREES 02 MINUTES 52 SECONDS WEST, ALONG SAID WEST LINE, 74.90 FEET TO THE SOUTHWEST CORNER OF SAID TRACT; THENCE SOUTH 89 DEGREES 45 MINUTES 44 SECONDS EAST, 35.34 FEET TO THE POINT OF BEGINNING, IN COOK COUNTY, ILLINOIS.

RETAIL PARCEL 2

THE WEST 10 FEET OF LOT 1 AND ALL OF LOTS 2 TO 8 IN SUBDIVISION OF BLOCK 97 IN SCHOOL SECTION ADDITION TO CHICAGO IN SECTION 16, TOWNSHIP 39 NORTH, RANGE 14, EAST OF THE THIRD PRINCIPAL MERIDIAN, TAKEN AS A TRACT, LYING BELOW A HORIZONTAL PLANE HAVING AN ELEVATION OF +27.48 FEET ABOVE CHICAGO CITY DATUM AND LYING ABOVE A HORIZONTAL PLANE HAVING AN ELEVATION OF +13.53 FEET ABOVE CHICAGO CITY DATUM AND LYING WITHIN ITS HORIZONTAL BOUNDARY PROJECTED VERTICALLY AND DESCRIBED AS FOLLOWS: COMMENCING AT THE SOUTHEAST CORNER OF SAID TRACT; THENCE NORTH 00 DEGREES 04 MINUTES 44 SECONDS WEST, ALONG THE EAST LINE THEREOF, 103.35 FEET TO THE POINT OF BEGINNING; THENCE NORTH 89 DEGREES 47 MINUTES 01 SECONDS WEST, 16.40 FEET; THENCE NORTH 00 DEGREES 12 MINUTES 59 SECONDS EAST, 3.34 FEET; THENCE NORTH 89 DEGREES 47 MINUTES 01 SECONDS WEST, 15.94 FEET; THENCE NORTH 00 DEGREES 01 MINUTES 27 SECONDS EAST, 24.85 FEET; THENCE NORTH 89 DEGREES 47 MINUTES 01 SECONDS WEST, 10.11 FEET; THENCE NORTH 00 DEGREES 12 MINUTES 59 SECONDS EAST, 0.62 FEET; THENCE NORTH 89 DEGREES 47 MINUTES 01 SECONDS WEST, 14.00 FEET; THENCE SOUTH 00 DEGREES 12 MINUTES 59 SECONDS WEST, 0.67 FEET; THENCE NORTH 89 DEGREES 47 MINUTES 01 SECONDS WEST, 9.93 FEET; THENCE NORTH 00 DEGREES 14 MINUTES 16 SECONDS EAST, 34.37 FEET TO THE NORTH LINE OF SAID TRACT; THENCE SOUTH 89 DEGREES 45 MINUTES 44 SECONDS EAST ALONG SAID NORTH LINE, 66.12 FEET TO THE NORTHEAST CORNER OF SAID TRACT; THENCE SOUTH 00 DEGREES 04 MINUTES 44 SECONDS EAST, 62.49 FEET TO THE POINT OF BEGINNING, IN COOK COUNTY, ILLINOIS.

RETAIL PARCEL 3

THE WEST 10 FEET OF LOT 1 AND ALL OF LOTS 2 TO 8 IN SUBDIVISION OF BLOCK 97 IN SCHOOL SECTION ADDITION TO CHICAGO IN SECTION 16, TOWNSHIP 39 NORTH, RANGE 14, EAST OF THE THIRD PRINCIPAL MERIDIAN, TAKEN AS A TRACT, LYING BELOW A HORIZONTAL PLANE HAVING AN ELEVATION OF +27.48 FEET ABOVE CHICAGO CITY DATUM AND LYING ABOVE A HORIZONTAL PLANE HAVING AN ELEVATION OF +13.53 FEET ABOVE CHICAGO CITY DATUM AND LYING WITHIN ITS HORIZONTAL BOUNDARY PROJECTED VERTICALLY AND DESCRIBED AS FOLLOWS: BEGINNING AT THE

UNOFFICIAL COPY

SOUTHEAST CORNER OF SAID TRACT; THENCE NORTH 00 DEGREES 04 MINUTES 44 SECONDS WEST, ALONG THE WEST LINE THEREOF, 62.57 FEET; THENCE NORTH 89 DEGREES 47 MINUTES 01 SECONDS WEST, 16.41 FEET; THENCE SOUTH 00 DEGREES 12 MINUTES 59 SECONDS WEST, 3.34 FEET; THENCE NORTH 89 DEGREES 47 MINUTES 01 SECONDS WEST, 16.32 FEET; THENCE SOUTH 00 DEGREES 09 MINUTES 32 SECONDS WEST, 24.82 FEET; THENCE NORTH 89 DEGREES 47 MINUTES 01 SECONDS WEST, 9.67 FEET; THENCE NORTH 00 DEGREES 09 MINUTES 32 SECONDS EAST, 21.94 FEET; THENCE NORTH 89 DEGREES 47 MINUTES 01 SECONDS WEST, 14.63 FEET; THENCE SOUTH 00 DEGREES 09 MINUTES 32 SECONDS WEST, 21.94 FEET; THENCE NORTH 89 DEGREES 47 MINUTES 01 SECONDS WEST, 10.09 FEET; THENCE SOUTH 00 DEGREES 09 MINUTES 32 SECONDS WEST, 1.66 FEET; THENCE NORTH 89 DEGREES 47 MINUTES 01 SECONDS WEST, 50.59 FEET; THENCE NORTH 00 DEGREES 09 MINUTES 32 SECONDS EAST, 21.56 FEET; THENCE NORTH 89 DEGREES 47 MINUTES 01 SECONDS WEST, 78.23 FEET; THENCE SOUTH 00 DEGREES 09 MINUTES 32 SECONDS WEST, 54.31 FEET TO THE SOUTH LINE OF SAID TRACT; THENCE SOUTH 89 DEGREES 46 MINUTES 50 SECONDS EAST, 196.20 FEET TO THE POINT OF BEGINNING, IN COOK COUNTY, ILLINOIS.

OFFICE PARCEL 1

THE WEST 10 FEET OF LOT 1 AND ALL OF LOTS 2 TO 8 IN SUBDIVISION OF BLOCK 97 IN SCHOOL SECTION ADDITION TO CHICAGO IN SECTION 16, TOWNSHIP 39 NORTH, RANGE 14, EAST OF THE THIRD PRINCIPAL MERIDIAN, TAKEN AS A TRACT, LYING BELOW A HORIZONTAL PLANE HAVING AN ELEVATION OF +27.48 FEET ABOVE CHICAGO CITY DATUM AND LYING ABOVE A HORIZONTAL PLANE HAVING AN ELEVATION OF +13.53 FEET ABOVE CHICAGO CITY DATUM AND LYING WITHIN ITS HORIZONTAL BOUNDARY PROJECTED VERTICALLY AND DESCRIBED AS FOLLOWS: COMMENCING AT THE SOUTHEAST CORNER OF SAID TRACT; THENCE NORTH 00 DEGREES 04 MINUTES 44 SECONDS WEST, ALONG THE EAST LINE THEREOF, 62.57 FEET TO THE POINT OF BEGINNING; THENCE NORTH 89 DEGREES 47 MINUTES 01 SECONDS WEST, 16.41 FEET; THENCE SOUTH 00 DEGREES 12 MINUTES 59 SECONDS WEST, 3.34 FEET; THENCE NORTH 89 DEGREES 47 MINUTES 01 SECONDS WEST, 16.32 FEET; THENCE SOUTH 00 DEGREES 12 MINUTES 59 SECONDS WEST, 2.88 FEET; THENCE NORTH 89 DEGREES 47 MINUTES 01 SECONDS WEST, 34.21 FEET; THENCE SOUTH 00 DEGREES 12 MINUTES 59 SECONDS WEST, 2.04 FEET; THENCE NORTH 89 DEGREES 47 MINUTES 01 SECONDS WEST, 188.59 FEET; THENCE NORTH 00 DEGREES 12 MINUTES 59 SECONDS EAST, 1.21 FEET; THENCE NORTH 89 DEGREES 47 MINUTES 01 SECONDS WEST, 10.58 FEET; THENCE SOUTH 00 DEGREES 12 MINUTES 59

UNOFFICIAL COPY

SECONDS WEST, 7.82 FEET; THENCE NORTH 89 DEGREES 47 MINUTES 01 SECONDS WEST, 14.53 FEET; THENCE NORTH 00 DEGREES 12 MINUTES 59 SECONDS EAST, 7.82 FEET; THENCE SOUTH 89 DEGREES 57 MINUTES 46 SECONDS WEST, 43.22 FEET TO THE WEST LINE OF SAID TRACT; THENCE NORTH 00 DEGREES 02 MINUTES 52 SECONDS WEST, ALONG SAID WEST LINE, 18.18 FEET; THENCE SOUTH 89 DEGREES 47 MINUTES 01 SECONDS EAST, 66.39 FEET; THENCE SOUTH 00 DEGREES 12 MINUTES 59 SECONDS WEST, 8.34 FEET; THENCE SOUTH 89 DEGREES 47 MINUTES 01 SECONDS EAST, 177.30 FEET; THENCE NORTH 00 DEGREES 12 MINUTES 59 SECONDS EAST, 7.00 FEET; THENCE SOUTH 89 DEGREES 47 MINUTES 01 SECONDS EAST, 12.08 FEET; THENCE NORTH 00 DEGREES 12 MINUTES 59 SECONDS EAST, 16.16 FEET; THENCE SOUTH 89 DEGREES 47 MINUTES 01 SECONDS EAST, 1.52 FEET; THENCE NORTH 00 DEGREES 12 MINUTES 59 SECONDS EAST, 16.48 FEET; THENCE SOUTH 89 DEGREES 47 MINUTES 01 SECONDS EAST, 1.09 FEET; THENCE NORTH 00 DEGREES 12 MINUTES 59 SECONDS EAST, 26.66 FEET; THENCE SOUTH 89 DEGREES 47 MINUTES 01 SECONDS EAST, 8.82 FEET; THENCE NORTH 00 DEGREES 12 MINUTES 59 SECONDS EAST, 0.67 FEET; THENCE SOUTH 89 DEGREES 47 MINUTES 01 SECONDS EAST, 14.00 FEET; THENCE SOUTH 00 DEGREES 12 MINUTES 59 SECONDS WEST, 0.62 FEET; THENCE SOUTH 89 DEGREES 47 MINUTES 01 SECONDS EAST, 10.11 FEET; THENCE SOUTH 00 DEGREES 01 MINUTES 27 SECONDS WEST, 24.85 FEET; THENCE SOUTH 89 DEGREES 47 MINUTES 01 SECONDS EAST, 15.94 FEET; THENCE SOUTH 00 DEGREES 12 MINUTES 59 SECONDS WEST, 3.34 FEET; THENCE SOUTH 89 DEGREES 47 MINUTES 01 SECONDS EAST, 16.40 FEET TO THE EAST LINE OF SAID TRACT; THENCE SOUTH 00 DEGREES 04 MINUTES 44 SECONDS EAST, 40.77 FEET TO THE POINT OF BEGINNING, IN COOK COUNTY, ILLINOIS.

OFFICE PARCEL 2

THE WEST 10 FEET OF LOT 1 AND ALL OF LOTS 2 TO 8 IN SUBDIVISION OF BLOCK 97 IN SCHOOL SECTION ADDITION TO CHICAGO IN SECTION 16, TOWNSHIP 39 NORTH, RANGE 14, EAST OF THE THIRD PRINCIPAL MERIDIAN, TAKEN AS A TRACT, LYING BELOW A HORIZONTAL PLANE HAVING AN ELEVATION OF +176.68 FEET ABOVE CHICAGO CITY DATUM AND LYING ABOVE A HORIZONTAL PLANE HAVING AN ELEVATION OF +27.48 FEET ABOVE CHICAGO CITY DATUM AND LYING WITHIN ITS HORIZONTAL BOUNDARY PROJECTED VERTICALLY AND DESCRIBED AS FOLLOWS: COMMENCING AT THE SOUTHEAST CORNER OF SAID TRACT; THENCE NORTH 00 DEGREES 04 MINUTES 44 SECONDS WEST, ALONG THE EAST LINE THEREOF, 165.84 FEET TO THE NORTHEAST CORNER OF SAID TRACT; THENCE NORTH 89 DEGREES 45 MINUTES 44 SECONDS WEST, ALONG THE NORTH LINE THEREOF, 56.20

UNOFFICIAL COPY

FEET; THENCE SOUTH 00 DEGREES 14 MINUTES 16 SECONDS WEST, 34.37 FEET TO THE POINT OF BEGINNING; THENCE NORTH 89 DEGREES 47 MINUTES 01 SECONDS WEST, 8.82 FEET; THENCE SOUTH 00 DEGREES 12 MINUTES 59 SECONDS WEST, 22.52 FEET; THENCE SOUTH 89 DEGREES 47 MINUTES 01 SECONDS EAST, 8.82 FEET; THENCE NORTH 00 DEGREES 12 MINUTES 59 SECONDS EAST, 22.52 FEET TO THE POINT OF BEGINNING, IN COOK COUNTY, ILLINOIS.

OFFICE PARCEL 3

THE WEST 10 FEET OF LOT 1 AND ALL OF LOTS 2 TO 8 IN SUBDIVISION OF BLOCK 97 IN SCHOOL SECTION ADDITION TO CHICAGO IN SECTION 16, TOWNSHIP 39 NORTH, RANGE 14, EAST OF THE THIRD PRINCIPAL MERIDIAN, TAKEN AS A TRACT, LYING BELOW A HORIZONTAL PLANE HAVING AN ELEVATION OF +176.68 FEET ABOVE CHICAGO CITY DATUM AND LYING ABOVE A HORIZONTAL PLANE HAVING AN ELEVATION OF +27.48 FEET ABOVE CHICAGO CITY DATUM AND LYING WITHIN ITS HORIZONTAL BOUNDARY PROJECTED VERTICALLY AND DESCRIBED AS FOLLOWS: COMMENCING AT THE SOUTHEAST CORNER OF SAID TRACT; THENCE NORTH 00 DEGREES 04 MINUTES 44 SECONDS WEST, ALONG THE EAST LINE THEREOF, 165.84 FEET TO THE NORTHEAST CORNER OF SAID TRACT; THENCE NORTH 89 DEGREES 45 MINUTES 44 SECONDS WEST, ALONG THE NORTH LINE THEREOF, 32.08 FEET; THENCE SOUTH 00 DEGREES 14 MINUTES 16 SECONDS WEST, 34.32 FEET TO THE POINT OF BEGINNING; THENCE NORTH 89 DEGREES 47 MINUTES 01 SECONDS WEST, 10.11 FEET; THENCE SOUTH 00 DEGREES 01 MINUTES 27 SECONDS WEST, 22.52 FEET; THENCE SOUTH 89 DEGREES 47 MINUTES 01 SECONDS EAST, 10.11 FEET; THENCE NORTH 00 DEGREES 01 MINUTES 27 SECONDS EAST, 22.52 FEET TO THE POINT OF BEGINNING, IN COOK COUNTY, ILLINOIS.

OFFICE PARCEL 4

THE WEST 10 FEET OF LOT 1 AND ALL OF LOTS 2 TO 8 IN SUBDIVISION OF BLOCK 97 IN SCHOOL SECTION ADDITION TO CHICAGO IN SECTION 16, TOWNSHIP 39 NORTH, RANGE 14, EAST OF THE THIRD PRINCIPAL MERIDIAN, LYING ABOVE A HORIZONTAL PLANE HAVING AN ELEVATION OF +176.68 FEET ABOVE CHICAGO CITY DATUM, IN COOK COUNTY, ILLINOIS.

PIN: 17-16-220-001-0000

ADDRESS: 151 W. ADAMS STREET, CHICAGO, ILLINOIS

ALSO COMMONLY KNOWN AS: 208 S. LASALLE STREET, CHICAGO, IL

PINS:

17-16-220-003-0000

17-16-220-007-0000

17-16-220-011-0000

17-16-220-004-0000

17-16-220-008-0000

17-16-220-012-0000

17-16-220-005-0000

17-16-220-009-0000

17-16-220-013-0000

17-16-220-006-0000

17-16-220-010-0000

17-16-220-014-0000

17-16-220-015-0000