

Re Recorder

UNOFFICIAL COPY

EXPIRATION DATE: JANUARY 11, 2070 1 of 2

U.S. DEPARTMENT OF HOMELAND SECURITY
U.S. COAST GUARD
46 CFR 67.250

NOTICE OF CLAIM OF MARITIME LIEN
Registered Mail #RE 413 085 822 US

1. NAME OF VESSEL

PATRICK FITZGERLD

2. UNIQUE IDENTIFIER

Case# 08CR5131

**Everett McKinley Dirksen United States Court
219 South Dearborn Street 5th Floor
Chicago Illinois 60604**

Doc#: 1105447098 Fee: \$40.00
Eugene "Gene" Moore RHSP Fee: \$10.00
Cook County Recorder of Deeds
Date: 02/23/2011 04:25 PM Pa: 1 of 3

3. INSTRUMENT TYPE: **REGISTERED SECURITY# RE 413 085 822 US**
UNITED STATES DISTRICT COURT NORTHERN DISTRICT EASTERN DIVISION
219 SOUTH DEARBORN STREET CHICAGO ILLINOIS 60604

Michael W. Dobbins d/b/a Clerk of the Court
James F. Holderman d/b/a Chief Judge
Rebecca R. Pallmeyer d/b/a JUDGE
Michael T. Mason d/b/a JUDGE
Nan R. Nolan d/b/a JUDGE

METROPOLITAN CORRECTIONAL CENTER Inmate #40479424 Cell#1207
71 WEST VAN BUREN CHICAGO ILLINOIS 60605
All documents submitted to Case/Account 08CR5131

Doc#: 1102647042 Fee: \$44.00
Eugene "Gene" Moore
Cook County Recorder of Deeds
Date: 01/26/2011 02:00 PM Pg: 1 of 5



Doc#: 1105657095 Fee: \$92.25
Eugene "Gene" Moore RHSP Fee: \$10.00
Cook County Recorder of Deeds
Date: 02/25/2011 04:08 PM Pg: 1 of 28

4. NAME AND ADDRESS OF OWNER OF VESSEL

PATRICK FITZGERALD
UNITED STATES GOVERNMENT
SECRETARY OF THE TREASURY
PO BOX 9024140
SAN JUAN, PR 00902-4140

INTEREST OWNED IN VESSEL AFFECTED BY ATTACHED INSTRUMENTS

100%. (100% UNLESS OTHERWISE STATED)

5. NAME AND ADDRESS OF CLAIMANT

LASHAWN YVONNE LITRICE as Bailee for Lashirah Yusur El Bey as Third Party Intervener, Paramount Creditor all rights reserved address used without prejudice to rights
In care of : 430 East 162nd Street #127
South Holland Illinois non-Domestic is in real Illinois land
Zip code exempt (DMM 122.32)

PERCENTAGE OF VESSEL MORTGAGED OR MORTGAGE ASSIGNED

100%. (100% UNLESS OTHERWISE STATED)

6. AMOUNT

\$100,000,000,000.00
One Hundred Billion

7. All property including but not limited to: ALL BANK ACCOUNTS, SAFETY DEPOSIT BOXES, CERTIFICATES OF DEPOSIT (CD), RETIREMENT FUNDS 801K's, 401K's, REAL ESTATE, STOCKS, BONDS OF ANY TYPE, SECURITIES, CASH ON HAND, JEWELRY, GOLD AND SILVER COIN/BARS, HOUSES, LANDS, MOTOR VEHICLES, AUTOMOBILES, MOTORHOMES, AIRCRAFT, WATERCRAFT, HOUSEHOLD, FURNITURE, GUNS, AMMUNITION, COIN COLLECTIONS, ALL COLLECTIBLES ITEMS, INSURANCE POLICIES, CREDIT CARDS, LINES OF CREDIT, ALL REVENUE STREAMS AND SOURCES OF INCOME FROM ANY SOURCE, FARM EQUIPMENT, FARM SUPPLIES, HEAVY EQUIPMENT, CROPS, FARM ANIMALS/LIVESTOCK MACHINERY, TOOLS, BUILDINGS, STRUCTURES, OFFICE EQUIPMENT AND SUPPLIES ALL CORPORATE ASSETS, WATER RIGHTS, MINERAL RIGHTS, INTELLECTUAL PROPERTIES, PATENTS, INVENTIONS, OR ANY OTHER THING OF VALUE AS NEEDED TO SATISFY THIS CLAIM PIN# 17162230010000

8. CERTIFICATION AND ATTESTATION:

PIN# 17162440010000

I (WE) HEREBY CERTIFY THAT THE FACTS RECITED HEREIN ARE TRUE AND CORRECT. I (WE) UNDERSTAND THAT THE U.S. COAST GUARD WILL RELY ON THESE INSTRUMENTS IN INDEXING THE ATTACHED INSTRUMENTS. THE OWNER AND ALL RECORDED MARITIME LIENHOLDERS HAVE BEEN NOTIFIED BY U.S. MAIL.

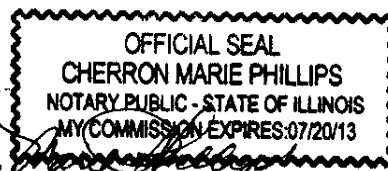
By _____ secured creditor, Bailor (without prejudice) All Rights Reserved

STATE: ILLINOIS

COUNTY: COOK

SUBSCRIBED AND SWORN ON THE 20th DAY OF January A.D. 2011

NOTARY PUBLIC Cherron Marie Phillips
MY COMMISSION EXPIRES: _____



(DATE)

prepare by Common Law Office

Re Recording to add legal

UNOFFICIAL COPY

Office of the Cook County Clerk

Map Department Legal Description Records

P.I.N. Number: 1419205040

The legal description card(s) below is prepared in a format used for official county record-keeping, and can be used by the Cook County Recorder's Office to access their tract books.

If you need assistance interpreting this description, please obtain a copy of our instruction sheet "How to Read a Legal Description Card", available from the counter clerk or at our website www.cookctyclerk.com

Please verify the Property Identification Number or P.I.N. (also known as the "Permanent Real Estate Index Number"). If this is not the item you requested, please notify the counter clerk.

14	19	205	040		482	73001
AREA	SUB AREA	BLOCK	PARCEL	UNIT	WARRANT	CODE

OFFICE OF THE CLERK OF COOK COUNTY, ILLINOIS
 PERMANENT REAL ESTATE INDEX NUMBER AND LEGAL DESCRIPTION

AREA SUB-AREA BLOCK PARCEL UNIT	VOLUME
14- 19- 205- 040	482
	TAX CODE
	73001

EXECUTOR'S OF W.E JONES SUB
 H.C BUECHNER'S SUB OF
 THE POST CARD PLACE CONDO
 WLY 35FT
 UNIT AS PER DOC #96948549

SEC.	TOWN	RANGE	LOT	SUB-LOT	LOT	SB	BLOCK
19	40	14					2
			10			2	
			44				

1997 DIVISION
 SPECIAL FILE
 Block 205 Parcel 013

UNOFFICIAL COPY

Office of the Cook County Clerk

Map Department Legal Description Records

P.I.N. Number: 1132304026

The legal description card(s) below is prepared in a format used for official county record-keeping, and can be used by the Cook County Recorder's Office to access their tract books.

If you need assistance interpreting this description, please obtain a copy of our instruction sheet "How to Read a Legal Description Card", available from the counter clerk or at our website www.cookctyclerk.com

Please verify the Property Identification Number or P.I.N. (also known as the "Permanent Real Estate Index Number"). If this is not the item you requested, please notify the counter clerk.

11	32	304	026		70113001
AREA	SUB-AREA	BLOCK	PARCEL	UNIT	WARRANT CODE

SPECIAL

OFFICE OF THE CLERK OF COOK COUNTY, ILLINOIS
 PERMANENT REAL ESTATE INDEX NUMBER AND LEGAL DESCRIPTION

AREA	SUB-AREA	BLOCK	PARCEL	UNIT	VOLUME	TAX CODE
11-	32-	304-	026		507	75001

NORTH SHORE BLVD SUB
 THE PRATT LAKE CONDO

UNITS PER DOC 24758511

SEC.	TOWN	RANGE	LOT	SUB-LOT	LOT	BLOCK
32	41	14				2
					5	

UNOFFICIAL COPY

Office of the Cook County Clerk

Map Department Legal Description Records

P.I.N. Number: 11323040261003

The legal description card(s) below is prepared in a format used for official county record-keeping, and can be used by the Cook County Recorder's Office to access their tract books.

If you need assistance interpreting this description, please obtain a copy of our instruction sheet "How to Read a Legal Description Card", available from the counter clerk or at our website www.cookctyclerk.com

Please verify the Property Identification Number or P.I.N. (also known as the "Permanent Real Estate Index Number"). If this is not the item you requested, please notify the counter clerk.

11	32	304	026	1003	507	75001
AREA	SUB-AREA	BLOCK	PARCEL	UNIT	WARRANT	CODE

OFFICE OF THE CLERK OF COOK COUNTY, ILLINOIS
 PERMANENT REAL ESTATE INDEX NUMBER AND LEGAL DESCRIPTION

VOLUME
507

AREA	SUB-AREA	BLOCK	PARCEL	UNIT	TAX CODE
11-	32-	204-	026-	1003	75001

1975

304

008

SEE SPECIAL FILE CARD FOR COMPLETE LEGAL DESCRIPTION

SEC.	TOWN	RANGE	LOT	SUB-LOT	LOT	BLOCK

UNIT 1321-C AS PER DOC SAME
 16.667% INTEREST IN COMMON ELEMENTS IN

UNOFFICIAL COPY Office of the Cook County Clerk

Map Department Legal Description Records

P.I.N. Number: 05283000400000

The legal description card(s) below is prepared in a format used for official county record-keeping, and can be used by the Cook County Recorder's Office to access their tract books.

If you need assistance interpreting this description, please obtain a copy of our instruction sheet "How to Read a Legal Description Card", available from the counter clerk or at our website www.cookctyclerk.com

Please verify the Property Identification Number or P.I.N. (also known as the "Permanent Real Estate Index Number"). If this is not the item you requested, please notify the counter clerk.


05	28	300	040	2315	104	0508						
AREA	SUB-AREA	BLOCK	PARCEL	CODE	WARRANT	ITEM	ALP SUFF	FIRST SUFFIX	SECOND SUFFIX	THIRD SUFFIX		

OFFICE OF THE CLERK OF COOK COUNTY, ILLINOIS
PERMANENT REAL ESTATE INDEX NUMBER AND LEGAL DESCRIPTION
VOLUME ITEM
104 [REDACTED]

AREA SUB-AREA BLOCK PARCEL TAX CODE
5-26-300-40 2315

SEC. TOWN RANGE LOT SUB-LOT LOT BLOCK
28 42 13 [] [] 4

**BARBARA WAGNER SUB
KINGSFIELD SUB L 2-3
W 50FT E 100FT**



AREA	SUB-AREA	BLOCK	PARCEL	CODE	WARRANT	ITEM	ALP SUFF	FIRST SUFFIX	SECOND SUFFIX	THIRD SUFFIX	CARD
0	0	0	0	0	0	0	0	0	0	0	0
46	47	48	49	50	51	52	53	54	55	56	57
58	59	60	61	62	63	64	65	66	67	68	69
70	71	72	73	74	75	76	77	78	79	80	
1	1	1	1	1	1	1	1	1	1	1	1
2	2	2	2	2	2	2	2	2	2	2	2
3	3	3	3	3	3	3	3	3	3	3	3
4	4	4	4	4	4	4	4	4	4	4	4
5	5	5	5	5	5	5	5	5	5	5	5
6	6	6	6	6	6	6	6	6	6	6	6
7	7	7	7	7	7	7	7	7	7	7	7
8	8	8	8	8	8	8	8	8	8	8	8
9	9	9	9	9	9	9	9	9	9	9	9

HACKETT 28018

UNOFFICIAL COPY

Office of the Cook County Clerk

Map Department Legal Description Records

P.I.N. Number: 14182030350000

The legal description card(s) below is prepared in a format used for official county record-keeping, and can be used by the Cook County Recorder's Office to access their tract books.

If you need assistance interpreting this description, please obtain a copy of our instruction sheet "How to Read a Legal Description Card", available from the counter clerk or at our website www.cookctyclerk.com

Please verify the Property Identification Number or P.I.N. (also known as the "Permanent Real Estate Index Number"). If this is not the item you requested, please notify the counter clerk.

14	18	203	035		480	73001
AREA	SUB-AREA	BLOCK	PARCEL	UNIT	WARRANT	CODE

OFFICE OF THE CLERK OF COOK COUNTY, ILLINOIS
 PERMANENT REAL ESTATE INDEX NUMBER AND LEGAL DESCRIPTION

AREA SUB-AREA BLOCK PARCEL UNIT	VOLUME
14- 18- 203- 035	480
	TAX CODE
	73001

KEDZIE ADDN TO RAVENSWOOD

	SEC.	TOWN	RANGE	LOT	SUB-LOT	LOT	BLOCK
	18	40	14				2
						(11)	
						(12)	

(EX E 139.0 FT)

1998 DIVISION

Block 203 Parcel 024

445

UNOFFICIAL COPY

Office of the Cook County Clerk

Map Department Legal Description Records

P.I.N. Number: 17221060570000

The legal description card(s) below is prepared in a format used for official county record-keeping, and can be used by the Cook County Recorder's Office to access their tract books.

If you need assistance interpreting this description, please obtain a copy of our instruction sheet "How to Read a Legal Description Card", available from the counter clerk or at our website www.cookctyclerk.com

Please verify the Property Identification Number or P.I.N. (also known as the "Permanent Real Estate Index Number"). If this is not the item you requested, please notify the counter clerk.

17	22	106	057		512	76016
AREA	SUB-AREA	BLOCK	PARCEL	UNIT	WARRANT	CODE

OFFICE OF THE CLERK OF COOK COUNTY, ILLINOIS
 PERMANENT REAL ESTATE INDEX NUMBER AND LEGAL DESCRIPTION

AREA SUB-AREA BLOCK PARCEL UNIT
 17- 22- 106- 057

VOLUME
 512
 TAX CODE
 76016

HUGH MAHERS SUB
 (EX W 25FT E 35FT) & (EX ST) S 28 1/2 FT
 (EX ALLEY)

TAX MAP RANGE	LOT	SUB-LOT	LOT	BLOCK
22 39 14			1	

2002 DIVISION

(local To 1223)

088

Block 106 Parcel 086

DIVISION

Year 1940

Block 106 Parcel 020

DIVISION

Year 1971

Block CODE CHANGE

DIVISION

Year 1991

Block CODE CHANGE

1994 DIVISION

Block CODE CHANGE

UNOFFICIAL COPY

Office of the Cook County Clerk

Map Department Legal Description Records

P.I.N. Number: 14072230010000

The legal description card(s) below is prepared in a format used for official county record-keeping, and can be used by the Cook County Recorder's Office to access their tract books.

If you need assistance interpreting this description, please obtain a copy of our instruction sheet "How to Read a Legal Description Card", available from the counter clerk or at our website www.cookctyclerk.com

Please verify the Property Identification Number or P.I.N. (also known as the "Permanent Real Estate Index Number"). If this is not the item you requested, please notify the counter clerk.

1	4	0	7	2	3	0	0	1	7	3	0	1	4	7	4	0	5	0	9
AREA	SUB-AREA	BLOCK	PARCEL	CODE	WARRANT	ITEM	ALP	FIRST SUFFIX	SECOND SUFFIX	THIRD SUFFIX	FOURTH SUFFIX	FIFTH SUFFIX	SIXTH SUFFIX	SEVENTH SUFFIX	EIGHTH SUFFIX	NINTH SUFFIX	TENTH SUFFIX	ELEVENTH SUFFIX	TWELFTH SUFFIX

OFFICE OF THE CLERK OF COOK COUNTY, ILLINOIS
PERMANENT REAL ESTATE INDEX NUMBER AND LEGAL DESCRIPTION

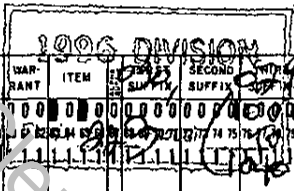
VOLUME



475

AREA	SUB-AREA	BLOCK	PARCEL	TAX CODE	LOT	SUB-LOT	LOT	BLOCK
14	7	223	-1	SEC. 7301				
MT PLEASANT SUB				7			40	14
SWEDISH AMERICAN RESUB								
W 12.48 FT L3&8 & ALL 4 TO							7	29
& (EX W 33FT)L1 TO							10	30
							1	

AREA	SUB-AREA	BLOCK	PARCEL	CODE	WARRANT	ITEM	FIRST SUFFIX	SECOND SUFFIX	THIRD SUFFIX	FOURTH SUFFIX	FIFTH SUFFIX	SIXTH SUFFIX	SEVENTH SUFFIX	EIGHTH SUFFIX	NINTH SUFFIX	TENTH SUFFIX	ELEVENTH SUFFIX	TWELFTH SUFFIX
00	00	00	00	00	00	00	00	00	00	00	00	00	00	00	00	00	00	00
46	47	48	49	50	51	52	53	54	55	56	57	58	59	60	61	62	63	64
1	1	1	1	1	1	1	1	1	1	1	1	1	1	1	1	1	1	1
2	2	2	2	2	2	2	2	2	2	2	2	2	2	2	2	2	2	2
3	3	3	3	3	3	3	3	3	3	3	3	3	3	3	3	3	3	3
4	4	4	4	4	4	4	4	4	4	4	4	4	4	4	4	4	4	4
5	5	5	5	5	5	5	5	5	5	5	5	5	5	5	5	5	5	5
6	6	6	6	6	6	6	6	6	6	6	6	6	6	6	6	6	6	6
7	7	7	7	7	7	7	7	7	7	7	7	7	7	7	7	7	7	7
8	8	8	8	8	8	8	8	8	8	8	8	8	8	8	8	8	8	8
9	9	9	9	9	9	9	9	9	9	9	9	9	9	9	9	9	9	9
46	47	48	49	50	51	52	53	54	55	56	57	58	59	60	61	62	63	64



UNOFFICIAL COPY

Office of the Cook County Clerk

Map Department Legal Description Records

P.I.N. Number: 11194060120000

The legal description card(s) below is prepared in a format used for official county record-keeping, and can be used by the Cook County Recorder's Office to access their tract books.

If you need assistance interpreting this description, please obtain a copy of our instruction sheet "How to Read a Legal Description Card", available from the counter clerk or at our website www.cookctyclerk.com

Please verify the Property Identification Number or P.I.N. (also known as the "Permanent Real Estate Index Number"). If this is not the item you requested, please notify the counter clerk.

11	19	406	12	1707	054	1444			
AREA	SUB-AREA	BLOCK	PARCEL	CODE	WARRANT	ITEM	FIRST SUFFIX	SECOND SUFFIX	THIRD SUFFIX

OFFICE OF THE CLERK OF COOK COUNTY, ILLINOIS
PERMANENT REAL ESTATE INDEX NUMBER AND LEGAL DESCRIPTION

VOLUME ITEM

59

AREA	SUB-AREA	BLOCK	PARCEL	TAX CODE
11	19	406	12	1707
KEENEY & RINNS 19 41 14				RANGE
ADD TO EVANSTON				

(3106) 7

1995 DIVISION
020761

AREA	SUB-AREA	BLOCK	PARCEL	CODE	WARRANT	ITEM	FIRST SUFFIX	SECOND SUFFIX	THIRD SUFFIX
00	00	00	00	00	00	00	00	00	00
46	47	48	49	50	51	52	53	54	55
56	57	58	59	60	61	62	63	64	65
66	67	68	69	70	71	72	73	74	75
76	77	78	79	80	81	82	83	84	85
86	87	88	89	90	91	92	93	94	95
96	97	98	99	00	01	02	03	04	05
06	07	08	09	10	11	12	13	14	15
16	17	18	19	20	21	22	23	24	25
26	27	28	29	30	31	32	33	34	35
36	37	38	39	40	41	42	43	44	45
46	47	48	49	50	51	52	53	54	55
56	57	58	59	60	61	62	63	64	65
66	67	68	69	70	71	72	73	74	75
76	77	78	79	80	81	82	83	84	85
86	87	88	89	90	91	92	93	94	95
96	97	98	99	00	01	02	03	04	05

UNOFFICIAL COPY

Office of the Cook County Clerk

Map Department Legal Description Records

P.I.N. Number: 24153240520000

The legal description card(s) below is prepared in a format used for official county record-keeping, and can be used by the Cook County Recorder's Office to access their tract books.

If you need assistance interpreting this description, please obtain a copy of our instruction sheet "How to Read a Legal Description Card", available from the counter clerk or at our website www.cookctyclerk.com

Please verify the Property Identification Number or P.I.N. (also known as the "Permanent Real Estate Index Number"). If this is not the item you requested, please notify the counter clerk.

24	15	724	052	3928	244				1968 DIVISION	
AREA	SUB AREA	BLOCK	PARCEL	CODE	WARRANT	ITEM	ALP REF	FIRST SUPPL	SECOND SUPPL	THIRD SUPPL
OFFICE OF THE CLERK OF COOK COUNTY, ILLINOIS PERMANENT REAL ESTATE INDEX NUMBER AND LEGAL DESCRIPTION VOLUME: [REDACTED] 244										
		AREA	SUB AREA	BLOCK	PARCEL			TAX CODE		
		24	15	324	052			3928		
SEC.	TOWN	RANGE	LOT	SUB-LOT	LOT			BLOCK		
	15	37	13							
MORGAN PK ADD TO MORGAN PK (EX PRT TAKEN FOR RD @ PER CONT (92to101) CASE #88L50501)										
AREA	SUB AREA	BLOCK	PARCEL	CODE	WARRANT			BLOCK	SUB AREA	THIRD SUPPL
00	00	00	00	00	00			00	00	00
46	47	48	49	50	51	52	53	54	55	56
11	11	11	11	11	11	11	11	11	11	11
22	22	22	22	22	22	22	22	22	22	22
33	33	33	33	33	33	33	33	33	33	33
44	44	44	44	44	44	44	44	44	44	44
55	55	55	55	55	55	55	55	55	55	55
66	66	66	66	66	66	66	66	66	66	66
77	77	77	77	77	77	77	77	77	77	77
88	88	88	88	88	88	88	88	88	88	88
99	99	99	99	99	99	99	99	99	99	99
46	47	48	49	50	51	52	53	54	55	56
26507										

UNOFFICIAL COPY

Office of the Cook County Clerk

Map Department Legal Description Records

P.I.N. Number: 14193130470000

The legal description card(s) below is prepared in a format used for official county record-keeping, and can be used by the Cook County Recorder's Office to access their tract books.

If you need assistance interpreting this description, please obtain a copy of our instruction sheet "How to Read a Legal Description Card", available from the counter clerk or at our website www.cookctyclerk.com

Please verify the Property Identification Number or P.I.N. (also known as the "Permanent Real Estate Index Number"). If this is not the item you requested, please notify the counter clerk.

14	19	313	047	7301	481	1454						
AREA	SUB-AREA	BLOCK	PARCEL	CODE	WARRANT	ITEM	1ST SUPP	2ND SUPP	3RD SUPP	4TH SUPP	5TH SUPP	6TH SUPP

<p>OFFICE OF THE CLERK OF COOK COUNTY, ILLINOIS PERMANENT REAL ESTATE INDEX NUMBER AND LEGAL DESCRIPTION</p> <p style="text-align:center;">VOLUME [REDACTED] 482</p> <table style="width:100%; border-collapse: collapse;"> <tr> <th style="font-size:8px;">AREA</th> <th style="font-size:8px;">SUB-AREA</th> <th style="font-size:8px;">BLOCK</th> <th style="font-size:8px;">PARCEL</th> <th style="font-size:8px;">TAX CODE</th> <th style="font-size:8px;">SEC.</th> <th style="font-size:8px;">TOWN</th> <th style="font-size:8px;">RANGE</th> <th style="font-size:8px;">LOT</th> <th style="font-size:8px;">SUB-LOT</th> <th style="font-size:8px;">LOT</th> <th style="font-size:8px;">BLOCK</th> </tr> <tr> <td>14</td> <td>19</td> <td>313</td> <td>47</td> <td>7301</td> <td>19</td> <td>40</td> <td>14</td> <td></td> <td></td> <td></td> <td></td> </tr> <tr> <td colspan="12">EXTR W E JONES SUB) C T YERKES SUB OF BLKS</td> </tr> <tr> <td colspan="12">33 TO 36 & 41 TO 44</td> </tr> <tr> <td colspan="11"></td> <td style="text-align:right;">(1&2) 3</td> </tr> </table>	AREA	SUB-AREA	BLOCK	PARCEL	TAX CODE	SEC.	TOWN	RANGE	LOT	SUB-LOT	LOT	BLOCK	14	19	313	47	7301	19	40	14					EXTR W E JONES SUB) C T YERKES SUB OF BLKS												33 TO 36 & 41 TO 44																							(1&2) 3	<p style="text-align:center;">DIVISION Year 1952</p> <table border="1" style="width:100%; border-collapse: collapse; font-size:8px;"> <tr> <th style="font-size:6px;">AREA</th> <th style="font-size:6px;">SUB-AREA</th> <th style="font-size:6px;">BLOCK</th> <th style="font-size:6px;">PARCEL</th> <th style="font-size:6px;">CODE</th> <th style="font-size:6px;">WARRANT</th> <th style="font-size:6px;">ITEM</th> <th style="font-size:6px;">1ST SUPP</th> <th style="font-size:6px;">2ND SUPP</th> <th style="font-size:6px;">3RD SUPP</th> <th style="font-size:6px;">4TH SUPP</th> <th style="font-size:6px;">5TH SUPP</th> <th style="font-size:6px;">6TH SUPP</th> </tr> <tr> <td>0</td><td>0</td><td>0</td><td>0</td><td>0</td><td>0</td><td>0</td><td>0</td><td>0</td><td>0</td><td>0</td><td>0</td><td>0</td> </tr> <tr> <td>48</td><td>48</td><td>48</td><td>48</td><td>48</td><td>48</td><td>48</td><td>48</td><td>48</td><td>48</td><td>48</td><td>48</td><td>48</td> </tr> <tr> <td>1</td><td>1</td><td>1</td><td>1</td><td>1</td><td>1</td><td>1</td><td>1</td><td>1</td><td>1</td><td>1</td><td>1</td><td>1</td> </tr> <tr> <td>2</td><td>2</td><td>2</td><td>2</td><td>2</td><td>2</td><td>2</td><td>2</td><td>2</td><td>2</td><td>2</td><td>2</td><td>2</td> </tr> <tr> <td>3</td><td>3</td><td>3</td><td>3</td><td>3</td><td>3</td><td>3</td><td>3</td><td>3</td><td>3</td><td>3</td><td>3</td><td>3</td> </tr> <tr> <td>4</td><td>4</td><td>4</td><td>4</td><td>4</td><td>4</td><td>4</td><td>4</td><td>4</td><td>4</td><td>4</td><td>4</td><td>4</td> </tr> <tr> <td>5</td><td>5</td><td>5</td><td>5</td><td>5</td><td>5</td><td>5</td><td>5</td><td>5</td><td>5</td><td>5</td><td>5</td><td>5</td> </tr> <tr> <td>6</td><td>6</td><td>6</td><td>6</td><td>6</td><td>6</td><td>6</td><td>6</td><td>6</td><td>6</td><td>6</td><td>6</td><td>6</td> </tr> <tr> <td>7</td><td>7</td><td>7</td><td>7</td><td>7</td><td>7</td><td>7</td><td>7</td><td>7</td><td>7</td><td>7</td><td>7</td><td>7</td> </tr> <tr> <td>8</td><td>8</td><td>8</td><td>8</td><td>8</td><td>8</td><td>8</td><td>8</td><td>8</td><td>8</td><td>8</td><td>8</td><td>8</td> </tr> <tr> <td>9</td><td>9</td><td>9</td><td>9</td><td>9</td><td>9</td><td>9</td><td>9</td><td>9</td><td>9</td><td>9</td><td>9</td><td>9</td> </tr> <tr> <td>46</td><td>46</td><td>46</td><td>46</td><td>46</td><td>46</td><td>46</td><td>46</td><td>46</td><td>46</td><td>46</td><td>46</td><td>46</td> </tr> </table>	AREA	SUB-AREA	BLOCK	PARCEL	CODE	WARRANT	ITEM	1ST SUPP	2ND SUPP	3RD SUPP	4TH SUPP	5TH SUPP	6TH SUPP	0	0	0	0	0	0	0	0	0	0	0	0	0	48	48	48	48	48	48	48	48	48	48	48	48	48	1	1	1	1	1	1	1	1	1	1	1	1	1	2	2	2	2	2	2	2	2	2	2	2	2	2	3	3	3	3	3	3	3	3	3	3	3	3	3	4	4	4	4	4	4	4	4	4	4	4	4	4	5	5	5	5	5	5	5	5	5	5	5	5	5	6	6	6	6	6	6	6	6	6	6	6	6	6	7	7	7	7	7	7	7	7	7	7	7	7	7	8	8	8	8	8	8	8	8	8	8	8	8	8	9	9	9	9	9	9	9	9	9	9	9	9	9	46	46	46	46	46	46	46	46	46	46	46	46	46
AREA	SUB-AREA	BLOCK	PARCEL	TAX CODE	SEC.	TOWN	RANGE	LOT	SUB-LOT	LOT	BLOCK																																																																																																																																																																																																																											
14	19	313	47	7301	19	40	14																																																																																																																																																																																																																															
EXTR W E JONES SUB) C T YERKES SUB OF BLKS																																																																																																																																																																																																																																						
33 TO 36 & 41 TO 44																																																																																																																																																																																																																																						
											(1&2) 3																																																																																																																																																																																																																											
AREA	SUB-AREA	BLOCK	PARCEL	CODE	WARRANT	ITEM	1ST SUPP	2ND SUPP	3RD SUPP	4TH SUPP	5TH SUPP	6TH SUPP																																																																																																																																																																																																																										
0	0	0	0	0	0	0	0	0	0	0	0	0																																																																																																																																																																																																																										
48	48	48	48	48	48	48	48	48	48	48	48	48																																																																																																																																																																																																																										
1	1	1	1	1	1	1	1	1	1	1	1	1																																																																																																																																																																																																																										
2	2	2	2	2	2	2	2	2	2	2	2	2																																																																																																																																																																																																																										
3	3	3	3	3	3	3	3	3	3	3	3	3																																																																																																																																																																																																																										
4	4	4	4	4	4	4	4	4	4	4	4	4																																																																																																																																																																																																																										
5	5	5	5	5	5	5	5	5	5	5	5	5																																																																																																																																																																																																																										
6	6	6	6	6	6	6	6	6	6	6	6	6																																																																																																																																																																																																																										
7	7	7	7	7	7	7	7	7	7	7	7	7																																																																																																																																																																																																																										
8	8	8	8	8	8	8	8	8	8	8	8	8																																																																																																																																																																																																																										
9	9	9	9	9	9	9	9	9	9	9	9	9																																																																																																																																																																																																																										
46	46	46	46	46	46	46	46	46	46	46	46	46																																																																																																																																																																																																																										

UNOFFICIAL COPY

Office of the Cook County Clerk

Map Department Legal Description Records

P.I.N. Number: 24104070430000

The legal description card(s) below is prepared in a format used for official county record-keeping, and can be used by the Cook County Recorder's Office to access their tract books.

If you need assistance interpreting this description, please obtain a copy of our instruction sheet "How to Read a Legal Description Card", available from the counter clerk or at our website www.cookctyclerk.com

Please verify the Property Identification Number or P.I.N. (also known as the "Permanent Real Estate Index Number"). If this is not the item you requested, please notify the counter clerk.

24	10407	043	3922	246	0013	T0015												
AREA	SUB-AREA	BLOCK	PARCEL	CODE	WARRANT	ITEM	FIRST SUFFIX	SECOND SUFFIX	THIRD SUFFIX	FOURTH SUFFIX	FIFTH SUFFIX	SIXTH SUFFIX	SEVENTH SUFFIX	EIGHTH SUFFIX	NINTH SUFFIX	TENTH SUFFIX	ELEVENTH SUFFIX	TWELFTH SUFFIX

OFFICE OF THE CLERK OF COOK COUNTY, ILLINOIS
 PERMANENT REAL ESTATE INDEX NUMBER AND LEGAL DESCRIPTION

VOLUME ██████████

242

AREA	SUB-AREA	BLOCK	PARCEL	TAX CODE	SEC	TOWN	RANGE	LOT	SUB-LOT	LOT	BLOCK
24	10	407	043	3922	10	37	13				

THE CHAS WADSWORTH SUB

(EX N 3½ FT)

½ VAC ALLEY W&ADJ (EX N 3½ FT)

½ VAC ALLEY W & ADJ

#1

AREA	SUB-AREA	BLOCK	PARCEL	CODE	WAR-RANT	ITEM	FIRST SUFFIX	SECOND SUFFIX	THIRD SUFFIX	FOURTH SUFFIX	FIFTH SUFFIX	SIXTH SUFFIX	SIXTH SUFFIX	SEVENTH SUFFIX	EIGHTH SUFFIX	NINTH SUFFIX	TENTH SUFFIX	ELEVENTH SUFFIX	TWELFTH SUFFIX	
0	0	0	0	0	0	0	0	0	0	0	0	0	0	0	0	0	0	0	0	0
1	1	1	1	1	1	1	1	1	1	1	1	1	1	1	1	1	1	1	1	1
2	2	2	2	2	2	2	2	2	2	2	2	2	2	2	2	2	2	2	2	2
3	3	3	3	3	3	3	3	3	3	3	3	3	3	3	3	3	3	3	3	3
4	4	4	4	4	4	4	4	4	4	4	4	4	4	4	4	4	4	4	4	4
5	5	5	5	5	5	5	5	5	5	5	5	5	5	5	5	5	5	5	5	5
6	6	6	6	6	6	6	6	6	6	6	6	6	6	6	6	6	6	6	6	6
7	7	7	7	7	7	7	7	7	7	7	7	7	7	7	7	7	7	7	7	7
8	8	8	8	8	8	8	8	8	8	8	8	8	8	8	8	8	8	8	8	8
9	9	9	9	9	9	9	9	9	9	9	9	9	9	9	9	9	9	9	9	9

UNOFFICIAL COPY

Office of the Cook County Clerk

Map Department Legal Description Records

P.I.N. Number: 24104070430000

The legal description card(s) below is prepared in a format used for official county record-keeping, and can be used by the Cook County Recorder's Office to access their tract books.

If you need assistance interpreting this description, please obtain a copy of our instruction sheet "How to Read a Legal Description Card", available from the counter clerk or at our website www.cookctyclerk.com

Please verify the Property Identification Number or P.I.N. (also known as the "Permanent Real Estate Index Number"). If this is not the item you requested, please notify the counter clerk.

2410407043										
AREA	SUB-AREA	BLOCK	PARCEL	CODE	WARRANT	ITEM	ALP. SUP.	FIRST SUFFIX	SECOND SUFFIX	THIRD SUFFIX
00	00	00	00	00	00	00	00	00	00	00

#2

OFFICE OF THE CLERK OF COOK COUNTY, ILLINOIS
PERMANENT REAL ESTATE INDEX NUMBER AND LEGAL DESCRIPTION

VOLUME ITEM
246-13
to-15

AREA	SUB-AREA	BLOCK	PARCEL	TAX CODE
24-	10-	407-	043	3922

N 3 1/2 FT

1/2 VAC ALLEY W & ADJ N 3 1/2 FT

SEC.	TOWN	RANGE	LOT	SUB-LOT	LOT	BLOCK
10	37	13			10)	
					10)	1

SPECIAL FULL

AREA	SUB-AREA	BLOCK	PARCEL	CODE	WAR-RANT	ITEM	SUFFIX	FIRST SUFFIX	SECOND SUFFIX	THIRD SUFFIX	CARD
00	00	00	00	00	00	00	00	00	00	00	00
46	47	48	49	50	51	52	53	54	55	56	57
58	59	60	61	62	63	64	65	66	67	68	69
70	71	72	73	74	75	76	77	78	79	80	
1	1	1	1	1	1	1	1	1	1	1	1
2	2	2	2	2	2	2	2	2	2	2	2
3	3	3	3	3	3	3	3	3	3	3	3
4	4	4	4	4	4	4	4	4	4	4	4
5	5	5	5	5	5	5	5	5	5	5	5
6	6	6	6	6	6	6	6	6	6	6	6
7	7	7	7	7	7	7	7	7	7	7	7
8	8	8	8	8	8	8	8	8	8	8	8
9	9	9	9	9	9	9	9	9	9	9	9

UNOFFICIAL COPY

Office of the Cook County Clerk

Map Department Legal Description Records

P.I.N. Number: 25181110060000

The legal description card(s) below is prepared in a format used for official county record-keeping, and can be used by the Cook County Recorder's Office to access their tract books.

If you need assistance interpreting this description, please obtain a copy of our instruction sheet "How to Read a Legal Description Card", available from the counter clerk or at our website www.cookctyclerk.com

Please verify the Property Identification Number or P.I.N. (also known as the "Permanent Real Estate Index Number"). If this is not the item you requested, please notify the counter clerk.

25	18	111	006	7203	3458	0644				
AREA	SUB-AREA	BLOCK	PARCEL	CODE	WARRANT	ITEM	ALP	FIRST SUFFIX	SECOND SUFFIX	THIRD SUFFIX

OFFICE OF THE CLERK OF COOK COUNTY, ILLINOIS
PERMANENT REAL ESTATE INDEX NUMBER AND LEGAL DESCRIPTION

VOLUME ██████████
462

AREA SUB-AREA BLOCK PARCEL	TAX CODE	SEC. TOWN RANGE	LOT SUB-LOT LOT BLOCK
25-18-111-6	7203	18 37 14	
MC QUISTONS SUB			30

AREA	SUB-AREA	BLOCK	PARCEL	CODE	WAR-RANT	ITEM	FIRST SUFFIX	SECOND SUFFIX	THIRD SUFFIX	GRID
0	0	0	0	0	0	0	0	0	0	0
46	47	48	49	50	51	52	53	54	55	56
57	58	59	60	61	62	63	64	65	66	67
68	69	70	71	72	73	74	75	76	77	78
79	80									
1	1	1	1	1	1	1	1	1	1	1
2	2	2	2	2	2	2	2	2	2	2
3	3	3	3	3	3	3	3	3	3	3
4	4	4	4	4	4	4	4	4	4	4
5	5	5	5	5	5	5	5	5	5	5
6	6	6	6	6	6	6	6	6	6	6
7	7	7	7	7	7	7	7	7	7	7
8	8	8	8	8	8	8	8	8	8	8
9	9	9	9	9	9	9	9	9	9	9
46	47	48	49	50	51	52	53	54	55	56
57	58	59	60	61	62	63	64	65	66	67
68	69	70	71	72	73	74	75	76	77	78
79	80									

UNOFFICIAL COPY

Office of the Cook County Clerk

Map Department Legal Description Records

P.I.N. Number: 14314280520000

The legal description card(s) below is prepared in a format used for official county record-keeping, and can be used by the Cook County Recorder's Office to access their tract books.


If you need assistance interpreting this description, please obtain a copy of our instruction sheet "How to Read a Legal Description Card", available from the counter clerk or at our website www.cookctyclerk.com

Please verify the Property Identification Number or P.I.N. (also known as the "Permanent Real Estate Index Number"). If this is not the item you requested, please notify the counter clerk.

14	31	428	052	588	77001
AREA	SUB AREA	BLOCK	PARCEL	UNIT	WARRANT CODE

OFFICE OF THE CLERK OF COOK COUNTY, ILLINOIS
 PERMANENT REAL ESTATE INDEX NUMBER AND LEGAL DESCRIPTION

VOLUME
588
77001



14-31-428-052

SHEFFIELD'S ADD TO CHGO
 3. FITCH'S SUBDIVISION

SEC.	TOWN	RANGE	LOT	SUB-LOT	LOT	BLOCK
31	40	14			55	26

UNOFFICIAL COPY

Office of the Cook County Clerk

Map Department Legal Description Records

P.I.N. Number: 09163040060000

The legal description card(s) below is prepared in a format used for official county record-keeping, and can be used by the Cook County Recorder's Office to access their tract books.

If you need assistance interpreting this description, please obtain a copy of our instruction sheet "How to Read a Legal Description Card", available from the counter clerk or at our website www.cookctyclerk.com

Please verify the Property Identification Number or P.I.N. (also known as the "Permanent Real Estate Index Number"). If this is not the item you requested, please notify the counter clerk.

09	16	304	006		89	22117
AREA	SUB AREA	BLOCK	PARCEL	UNIT	WARRANT	CODE

**1987 DIVISION
CODE CHANGE**

Block _____ Parcel _____

OFFICE OF THE CLERK OF COOK COUNTY, ILLINOIS

PERMANENT REAL ESTATE INDEX NUMBER AND LEGAL DESCRIPTION

	VOLUME
	89
AREA SUB-AREA BLOCK PARCEL UNIT	TAX CODE
09- 16- 304- 006	22117

SEC.	TOWN	RANGE	LOT	SUB-LOT	LOT	BLOCK
16	41	12	ETC		SL	L
						173
					8)	
					9)	

TOWN OF RAND
RAND SUB
PART E OF LN RNG NE COR TO SW COR
PART W OF LN RNG NE COR TO SW COR

-PRYOR:306H3

UNOFFICIAL COPY

Office of the Cook County Clerk

Map Department Legal Description Records

P.I.N. Number: 0535319008

The legal description card(s) below is prepared in a format used for official county record-keeping, and can be used by the Cook County Recorder's Office to access their tract books.

If you need assistance interpreting this description, please obtain a copy of our instruction sheet "How to Read a Legal Description Card", available from the counter clerk or at our website www.cookctyclerk.com

Please verify the Property Identification Number or P.I.N. (also known as the "Permanent Real Estate Index Number"). If this is not the item you requested, please notify the counter clerk.

05	35	319	008		051	17001
AREA	SUB-AREA	BLOCK	PARCEL	UNIT	WARRANT	CODE

OFFICE OF THE CLERK OF COOK COUNTY, ILLINOIS
 PERMANENT REAL ESTATE INDEX NUMBER AND LEGAL DESCRIPTION

#1

VOLUME
 051
 TAX CODE
 17001

AREA SUB-AREA BLOCK PARCEL UNIT
 05- 35- 319- 008

1981 DIVISION	
SPECIAL FILE	
Block <u>319</u>	Parcel <u>003</u>

GEO SMITHS SUBDN
 S SEC QUILMETTE RESERVATION UNIVERSITY
 SUBDN OF 1/2 LOTS 20, 21 &
 & ALL
 (EX W 120FT) & (EX N 52FT E. 120FT)
 (EX W 120FT)

SEC.	TOWNSHIP	RANGE	LOT	SUB-LOT	LOT	BLOCK
	42	13			22	13
						20

PRYOR.306413

UNOFFICIAL COPY

Office of the Cook County Clerk

Map Department Legal Description Records

P.I.N. Number: 0535319008

The legal description card(s) below is prepared in a format used for official county record-keeping, and can be used by the Cook County Recorder's Office to access their tract books.

If you need assistance interpreting this description, please obtain a copy of our instruction sheet "How to Read a Legal Description Card", available from the counter clerk or at our website www.cookctyclerk.com

Please verify the Property Identification Number or P.I.N. (also known as the "Permanent Real Estate Index Number"). If this is not the item you requested, please notify the counter clerk.

05	35	319	008		051	17001
AREA	SUB-AREA	BLOCK	PARCEL	UNIT	WARRANT	CODE

OFFICE OF THE CLERK OF COOK COUNTY, ILLINOIS

PERMANENT REAL ESTATE INDEX NUMBER AND LEGAL DESCRIPTION

#2

SPECIAL FILE

AREA SUB-AREA BLOCK PARCEL UNIT

05- 35- 319- 008

VOLUME

051

TAX CODE

17001

UNITS PER DOC #25348723

"EVANSTON TERRACES CONDO"

SEC.	TOWN	RANGE	LOT	SUB-LOT	LOT	BLOCK

PRYOR 306113

UNOFFICIAL COPY

Office of the Cook County Clerk

Map Department Legal Description Records

P.I.N. Number: 05353190081025

The legal description card(s) below is prepared in a format used for official county record-keeping, and can be used by the Cook County Recorder's Office to access their tract books.

If you need assistance interpreting this description, please obtain a copy of our instruction sheet "How to Read a Legal Description Card", available from the counter clerk or at our website www.cookctyclerk.com

Please verify the Property Identification Number or P.I.N. (also known as the "Permanent Real Estate Index Number"). If this is not the item you requested, please notify the counter clerk.

05	35	319	008	1025	051	17001
AREA	SUB-AREA	BLOCK	PARCEL	UNIT	WARRANT	CODE

OFFICE OF THE CLERK OF COOK COUNTY, ILLINOIS
 PERMANENT REAL ESTATE INDEX NUMBER AND LEGAL DESCRIPTION

VOLUME	051
TAX CODE	17001

AREA SUB-AREA BLOCK PARCEL UNIT
 05- 35- 319- 008- 1025

1981 DIVISION

SPECIAL FILE

Block _____ Parcel _____

	SEC.	TOWN	RANGE	LOT	SUB-LOT	LOT	BLOCK
SEE SPECIAL FILE CARD FOR COMPLETE LEGAL UNIT 25-AS PER DOC SAME 2.4092% INTEREST IN COMMON ELEMENTS IN							

PRYOR-306H3

UNOFFICIAL COPY

Office of the Cook County Clerk

Map Department Legal Description Records

P.I.N. Number: 05273090090000

The legal description card(s) below is prepared in a format used for official county record-keeping, and can be used by the Cook County Recorder's Office to access their tract books.

If you need assistance interpreting this description, please obtain a copy of our instruction sheet "How to Read a Legal Description Card", available from the counter clerk or at our website www.cookctyclerk.com

Please verify the Property Identification Number or P.I.N. (also known as the "Permanent Real Estate Index Number"). If this is not the item you requested, please notify the counter clerk.

0527	309009	2315104	0246						
AREA	SUB-AREA	BLOCK	PARCEL	CODE	WARRANT	ITEM	1ST SUFFIX	2ND SUFFIX	3RD SUFFIX

OFFICE OF THE CLERK OF COOK COUNTY, ILLINOIS
 PERMANENT REAL ESTATE INDEX NUMBER AND LEGAL DESCRIPTION
 VOLUME ITEM
 103 [REDACTED]

AREA SUB-AREA BLOCK PARCEL TAX CODE
 5-27-309-9 2315
 GAGES ADD TO 27/28 SEC TOWN RANGE LOT (SUB-LOT) LOT BLOCK
 VIL WILMETTE 42 13
 W 62FT E 75FT 3 18

AREA	SUB-AREA	BLOCK	PARCEL	CODE	WARRANT	ITEM	1ST SUFFIX	2ND SUFFIX	3RD SUFFIX	CARD
0	0	0	0	0	0	0	0	0	0	0
1	1	1	1	1	1	1	1	1	1	1
2	2	2	2	2	2	2	2	2	2	2
3	3	3	3	3	3	3	3	3	3	3
4	4	4	4	4	4	4	4	4	4	4
5	5	5	5	5	5	5	5	5	5	5
6	6	6	6	6	6	6	6	6	6	6
7	7	7	7	7	7	7	7	7	7	7
8	8	8	8	8	8	8	8	8	8	8
9	9	9	9	9	9	9	9	9	9	9

1 2 3 4 5 6 7 8 9 10 11 12 13 14 15 16 17 18 19 20 21 22 23 24 25 26 27 28 29 30 31 32 33 34 35 36 37 38 39 40 41 42 43 44 45 46 47 48 49 50 51 52 53 54 55 56 57 58 59 60 61 62 63 64 65 66 67 68 69 70 71 72 73 74 75 76 77 78 79 80

HACKETT 2010

UNOFFICIAL COPY

Office of the Cook County Clerk

Map Department Legal Description Records

P.I.N. Number: 17283280240000

The legal description card(s) below is prepared in a format used for official county record-keeping, and can be used by the Cook County Recorder's Office to access their tract books.

If you need assistance interpreting this description, please obtain a copy of our instruction sheet "How to Read a Legal Description Card", available from the counter clerk or at our website www.cookctyclerk.com

Please verify the Property Identification Number or P.I.N. (also known as the "Permanent Real Estate Index Number"). If this is not the item you requested, please notify the counter clerk.

17	28	328	024	75	15	50	410									
AREA	SUB-AREA	BLOCK	PARCEL	CODE	WARRANT	ITEM	ALP	FIRST SUFFIX	SECOND SUFFIX	THIRD SUFFIX	FOURTH SUFFIX	FIFTH SUFFIX	SIXTH SUFFIX	SEVENTH SUFFIX	EIGHTH SUFFIX	NINTH SUFFIX

OFFICE OF THE CLERK OF COOK COUNTY, ILLINOIS
PERMANENT REAL ESTATE INDEX NUMBER AND LEGAL DESCRIPTION

VOLUME: **515**

76008

AREA SUB-AREA BLOCK PARCEL TAX CODE

17-28-328-24

T S DOBBINS SUB

28 39 14

LOT SUB-LOT LOT BLOCK

1 6

AREA	SUB-AREA	BLOCK	PARCEL	CODE	WARRANT	ITEM	ALP	FIRST SUFFIX	SECOND SUFFIX	THIRD SUFFIX	FOURTH SUFFIX	FIFTH SUFFIX	SIXTH SUFFIX	SEVENTH SUFFIX	EIGHTH SUFFIX	NINTH SUFFIX	TENTH SUFFIX
0	0	0	0	0	0	0	0	0	0	0	0	0	0	0	0	0	0
45	47	48	49	50	51	52	53	54	55	56	57	58	59	60	61	62	63
1	1	1	1	1	1	1	1	1	1	1	1	1	1	1	1	1	1
2	2	2	2	2	2	2	2	2	2	2	2	2	2	2	2	2	2
3	3	3	3	3	3	3	3	3	3	3	3	3	3	3	3	3	3
4	4	4	4	4	4	4	4	4	4	4	4	4	4	4	4	4	4
5	5	5	5	5	5	5	5	5	5	5	5	5	5	5	5	5	5
6	6	6	6	6	6	6	6	6	6	6	6	6	6	6	6	6	6
7	7	7	7	7	7	7	7	7	7	7	7	7	7	7	7	7	7
8	8	8	8	8	8	8	8	8	8	8	8	8	8	8	8	8	8
9	9	9	9	9	9	9	9	9	9	9	9	9	9	9	9	9	9

UNOFFICIAL COPY

Office of the Cook County Clerk

Map Department Legal Description Records

P.I.N. Number: 10113020090000

The legal description card(s) below is prepared in a format used for official county record-keeping, and can be used by the Cook County Recorder's Office to access their tract books.

If you need assistance interpreting this description, please obtain a copy of our instruction sheet "How to Read a Legal Description Card", available from the counter clerk or at our website www.cookctyclerk.com

Please verify the Property Identification Number or P.I.N. (also known as the "Permanent Real Estate Index Number"). If this is not the item you requested, please notify the counter clerk.

1	0	1	3	0	2	0	0	9	1	7	0	1	0	5	5	0	8	2	5
AREA	SUB-AREA	BLOCK	PARCEL	CODE	WARRANT	ITEM	ALP	FIRST SUFFIX	SECOND SUFFIX	THIRD SUFFIX									

OFFICE OF THE CLERK OF COOK COUNTY, ILLINOIS
PERMANENT REAL ESTATE INDEX NUMBER AND LEGAL DESCRIPTION

VOLUME [REDACTED]
52

AREA	SUB-AREA	BLOCK	PARCEL	TAX CODE						
10	11	302	9	1701						
HASTINGS SUB				SEC	TOWN	RANGE	LOT	SUB-LOT	LOT	BLOCK
				11	41	13			6	

AREA	SUB-AREA	BLOCK	PARCEL	CODE	WARRANT	ITEM	ALP	FIRST SUFFIX	SECOND SUFFIX	THIRD SUFFIX	CARD
0	0	0	0	0	0	0	0	0	0	0	0
48	47	48	45	50	51	52	53	54	55	56	57
58	59	60	61	62	63	64	65	66	67	68	69
70	71	72	73	74	75	76	77	78	79	80	
1	1	1	1	1	1	1	1	1	1	1	1
2	2	2	2	2	2	2	2	2	2	2	2
3	3	3	3	3	3	3	3	3	3	3	3
4	4	4	4	4	4	4	4	4	4	4	4
5	5	5	5	5	5	5	5	5	5	5	5
6	6	6	6	6	6	6	6	6	6	6	6
7	7	7	7	7	7	7	7	7	7	7	7
8	8	8	8	8	8	8	8	8	8	8	8
9	9	9	9	9	9	9	9	9	9	9	9

UNOFFICIAL COPY

Office of the Cook County Clerk

Map Department Legal Description Records

P.I.N. Number: 14312100190000

The legal description card(s) below is prepared in a format used for official county record-keeping, and can be used by the Cook County Recorder's Office to access their tract books.

If you need assistance interpreting this description, please obtain a copy of our instruction sheet "How to Read a Legal Description Card", available from the counter clerk or at our website www.cookctyclerk.com

Please verify the Property Identification Number or P.I.N. (also known as the "Permanent Real Estate Index Number"). If this is not the item you requested, please notify the counter clerk.

14	31	210	19	7701	30	1113				
AREA	SUB-AREA	BLOCK	PARCEL	CODE	WARRANT	ITEM	ALPH. SUFF.	FIRST SUFF.	SECOND SUFF.	THIRD SUFF.

OFFICE OF THE CLERK OF COOK COUNTY, ILLINOIS
 PERMANENT REAL ESTATE INDEX NUMBER AND LEGAL DESCRIPTION

VOLUME ██████████
██████████
533

AREA	SUB-AREA	BLOCK	PARCEL	TAX CODE	
14	31	210	19	7701	
SHEFFIELDS ADD (EX HWY)				31	40
				14	
				27	30

AREA	SUB-AREA	BLOCK	PARCEL	CODE	WAR-RANT	ITEM	FIRST SUFFIX	SECOND SUFFIX	THIRD SUFFIX	CARD
0	0	0	0	0	0	0	0	0	0	0
1	1	1	1	1	1	1	1	1	1	1
2	2	2	2	2	2	2	2	2	2	2
3	3	3	3	3	3	3	3	3	3	3
4	4	4	4	4	4	4	4	4	4	4
5	5	5	5	5	5	5	5	5	5	5
6	6	6	6	6	6	6	6	6	6	6
7	7	7	7	7	7	7	7	7	7	7
8	8	8	8	8	8	8	8	8	8	8
9	9	9	9	9	9	9	9	9	9	9
46	47	48	49	50	51	52	53	54	55	56
57	58	59	60	61	62	63	64	65	66	67
68	69	70	71	72	73	74	75	76	77	78
79	80	81	82	83	84	85	86	87	88	89
90	91	92	93	94	95	96	97	98	99	00

UNOFFICIAL COPY

Office of the Cook County Clerk

Map Department Legal Description Records

P.I.N. Number: 14182030020000

The legal description card(s) below is prepared in a format used for official county record-keeping, and can be used by the Cook County Recorder's Office to access their tract books.

If you need assistance interpreting this description, please obtain a copy of our instruction sheet "How to Read a Legal Description Card", available from the counter clerk or at our website www.cookctyclerk.com

Please verify the Property Identification Number or P.I.N. (also known as the "Permanent Real Estate Index Number"). If this is not the item you requested, please notify the counter clerk.

14	18	203002	7301	4781265						
AREA	SUB-AREA	BLOCK	PARCEL	CODE	WARRANT	ITEM	ALP	FIRST SUFFIX	SECOND SUFFIX	THIRD SUFFIX

OFFICE OF THE CLERK OF COOK COUNTY, ILLINOIS
PERMANENT REAL ESTATE INDEX NUMBER AND LEGAL DESCRIPTION

VOLUME XXXXXXXXXX
480

AREA	SUB-AREA	BLOCK	PARCEL	TAX CODE	
14	18	203	2	7301	

SEC	TOWN	RANGE	LOT	SUB-LOT	LOT	BLOCK
18	40	14			21	2

KEDZIE ADD TO
RAVENSWOOD
SNYDERS RESUB OF 17 to
(1&2)

AREA	SUB-AREA	BLOCK	PARCEL	CODE	WARRANT	ITEM	FIRST SUFFIX	SECOND SUFFIX	THIRD SUFFIX	CERT
0	0	0	0	0	0	0	0	0	0	0
45	47	48	49	50	51	52	53	54	55	56
1	1	1	1	1	1	1	1	1	1	1
2	2	2	2	2	2	2	2	2	2	2
3	3	3	3	3	3	3	3	3	3	3
4	4	4	4	4	4	4	4	4	4	4
5	5	5	5	5	5	5	5	5	5	5
6	6	6	6	6	6	6	6	6	6	6
7	7	7	7	7	7	7	7	7	7	7
8	8	8	8	8	8	8	8	8	8	8
9	9	9	9	9	9	9	9	9	9	9

1001 5 (17 52)

DIVISION 203 832

HACKETT 24318

UNOFFICIAL COPY

Office of the Cook County Clerk

Map Department Legal Description Records

P.I.N. Number: 14192050010000

The legal description card(s) below is prepared in a format used for official county record-keeping, and can be used by the Cook County Recorder's Office to access their tract books.

If you need assistance interpreting this description, please obtain a copy of our instruction sheet "How to Read a Legal Description Card", available from the counter clerk or at our website www.cookcountyclerk.com

Please verify the Property Identification Number or P.I.N. (also known as the "Permanent Real Estate Index Number"). If this is not the item you requested, please notify the counter clerk.

14	19	205	001	7301	4301	019				
AREA	SUB-AREA	BLOCK	PARCEL	CODE	WARRANT	ITEM	ALP	FIRST SUPP. #	SECOND SUPP. #	THIRD SUPP. #

OFFICE OF THE CLERK OF COOK COUNTY, ILLINOIS
PERMANENT REAL ESTATE INDEX NUMBER AND LEGAL DESCRIPTION

VOLUME [REDACTED]

482

AREA	SUB-AREA	BLOCK	PARCEL	TAX CODE	SEC	TOWN	RANGE	LOT	SUB-LOT	LOT	BLOCK
14	19	205	1	7301	19	40	14		L	SB	2
EXTR W E JONES											
SUB) H C BUECHNERS SUB											
										6	2
										(TOTAL)	

AREA	SUB-AREA	BLOCK	PARCEL	CODE	WAR-	ITEM	SEC	FIRST	SECOND	THIRD	CARD
00	00	00	00	00	00	00	00	00	00	00	00
01	01	01	01	01	01	01	01	01	01	01	01
02	02	02	02	02	02	02	02	02	02	02	02
03	03	03	03	03	03	03	03	03	03	03	03
04	04	04	04	04	04	04	04	04	04	04	04
05	05	05	05	05	05	05	05	05	05	05	05
06	06	06	06	06	06	06	06	06	06	06	06
07	07	07	07	07	07	07	07	07	07	07	07
08	08	08	08	08	08	08	08	08	08	08	08
09	09	09	09	09	09	09	09	09	09	09	09
10	10	10	10	10	10	10	10	10	10	10	10
11	11	11	11	11	11	11	11	11	11	11	11
12	12	12	12	12	12	12	12	12	12	12	12
13	13	13	13	13	13	13	13	13	13	13	13
14	14	14	14	14	14	14	14	14	14	14	14
15	15	15	15	15	15	15	15	15	15	15	15
16	16	16	16	16	16	16	16	16	16	16	16
17	17	17	17	17	17	17	17	17	17	17	17
18	18	18	18	18	18	18	18	18	18	18	18
19	19	19	19	19	19	19	19	19	19	19	19
20	20	20	20	20	20	20	20	20	20	20	20

UNOFFICIAL COPY

Office of the Cook County Clerk

Map Department Legal Description Records

P.I.N. Number: 14291180260000

The legal description card(s) below is prepared in a format used for official county record-keeping, and can be used by the Cook County Recorder's Office to access their tract books.

If you need assistance interpreting this description, please obtain a copy of our instruction sheet "How to Read a Legal Description Card", available from the counter clerk or at our website www.cookctyclerk.com

Please verify the Property Identification Number or P.I.N. (also known as the "Permanent Real Estate Index Number"). If this is not the item you requested, please notify the counter clerk.

14	29	118	026	7301	4890599					
AREA	SUB-AREA	BLOCK	PARCEL	CODE	WARRANT	ITEM	1ST SUFFIX	2ND SUFFIX	3RD SUFFIX	

OFFICE OF THE CLERK OF COOK COUNTY, ILLINOIS
PERMANENT REAL ESTATE INDEX NUMBER AND LEGAL DESCRIPTION

VOLUME **[REDACTED]**

487

AREA SUB-AREA BLOCK PARCEL TAX CODE

14-29-118-26 7301

EXTR W E JONES SEC 29 TOWN 40 RANGE 14

SUB

GROSS&COUNSELMANS SUB

LOT SUB-LOT LOT BLOCK

48 9

AREA	SUB-AREA	BLOCK	PARCEL	CODE	WAR-RANT	ITEM	1ST SUFFIX	2ND SUFFIX	3RD SUFFIX	CARD
00	00	00	00	00	00	00	00	00	00	00
01	01	01	01	01	01	01	01	01	01	01
02	02	02	02	02	02	02	02	02	02	02
03	03	03	03	03	03	03	03	03	03	03
04	04	04	04	04	04	04	04	04	04	04
05	05	05	05	05	05	05	05	05	05	05
06	06	06	06	06	06	06	06	06	06	06
07	07	07	07	07	07	07	07	07	07	07
08	08	08	08	08	08	08	08	08	08	08
09	09	09	09	09	09	09	09	09	09	09
10	10	10	10	10	10	10	10	10	10	10
11	11	11	11	11	11	11	11	11	11	11
12	12	12	12	12	12	12	12	12	12	12
13	13	13	13	13	13	13	13	13	13	13
14	14	14	14	14	14	14	14	14	14	14
15	15	15	15	15	15	15	15	15	15	15
16	16	16	16	16	16	16	16	16	16	16
17	17	17	17	17	17	17	17	17	17	17
18	18	18	18	18	18	18	18	18	18	18
19	19	19	19	19	19	19	19	19	19	19
20	20	20	20	20	20	20	20	20	20	20
21	21	21	21	21	21	21	21	21	21	21
22	22	22	22	22	22	22	22	22	22	22
23	23	23	23	23	23	23	23	23	23	23
24	24	24	24	24	24	24	24	24	24	24
25	25	25	25	25	25	25	25	25	25	25
26	26	26	26	26	26	26	26	26	26	26
27	27	27	27	27	27	27	27	27	27	27
28	28	28	28	28	28	28	28	28	28	28
29	29	29	29	29	29	29	29	29	29	29
30	30	30	30	30	30	30	30	30	30	30
31	31	31	31	31	31	31	31	31	31	31
32	32	32	32	32	32	32	32	32	32	32
33	33	33	33	33	33	33	33	33	33	33
34	34	34	34	34	34	34	34	34	34	34
35	35	35	35	35	35	35	35	35	35	35
36	36	36	36	36	36	36	36	36	36	36
37	37	37	37	37	37	37	37	37	37	37
38	38	38	38	38	38	38	38	38	38	38
39	39	39	39	39	39	39	39	39	39	39
40	40	40	40	40	40	40	40	40	40	40
41	41	41	41	41	41	41	41	41	41	41
42	42	42	42	42	42	42	42	42	42	42
43	43	43	43	43	43	43	43	43	43	43
44	44	44	44	44	44	44	44	44	44	44
45	45	45	45	45	45	45	45	45	45	45
46	46	46	46	46	46	46	46	46	46	46
47	47	47	47	47	47	47	47	47	47	47
48	48	48	48	48	48	48	48	48	48	48
49	49	49	49	49	49	49	49	49	49	49
50	50	50	50	50	50	50	50	50	50	50
51	51	51	51	51	51	51	51	51	51	51
52	52	52	52	52	52	52	52	52	52	52
53	53	53	53	53	53	53	53	53	53	53
54	54	54	54	54	54	54	54	54	54	54
55	55	55	55	55	55	55	55	55	55	55
56	56	56	56	56	56	56	56	56	56	56
57	57	57	57	57	57	57	57	57	57	57
58	58	58	58	58	58	58	58	58	58	58
59	59	59	59	59	59	59	59	59	59	59
60	60	60	60	60	60	60	60	60	60	60
61	61	61	61	61	61	61	61	61	61	61
62	62	62	62	62	62	62	62	62	62	62
63	63	63	63	63	63	63	63	63	63	63
64	64	64	64	64	64	64	64	64	64	64
65	65	65	65	65	65	65	65	65	65	65
66	66	66	66	66	66	66	66	66	66	66
67	67	67	67	67	67	67	67	67	67	67
68	68	68	68	68	68	68	68	68	68	68
69	69	69	69	69	69	69	69	69	69	69
70	70	70	70	70	70	70	70	70	70	70
71	71	71	71	71	71	71	71	71	71	71
72	72	72	72	72	72	72	72	72	72	72
73	73	73	73	73	73	73	73	73	73	73
74	74	74	74	74	74	74	74	74	74	74
75	75	75	75	75	75	75	75	75	75	75
76	76	76	76	76	76	76	76	76	76	76
77	77	77	77	77	77	77	77	77	77	77
78	78	78	78	78	78	78	78	78	78	78
79	79	79	79	79	79	79	79	79	79	79
80	80	80	80	80	80	80	80	80	80	80

UNOFFICIAL COPY

Office of the Cook County Clerk

Map Department Legal Description Records

P.I.N. Number: 14072230010000


The legal description card(s) below is prepared in a format used for official county record-keeping, and can be used by the Cook County Recorder's Office to access their tract books.

If you need assistance interpreting this description, please obtain a copy of our instruction sheet "How to Read a Legal Description Card", available from the counter clerk or at our website www.cookctyclerk.com

Please verify the Property Identification Number or P.I.N. (also known as the "Permanent Real Estate Index Number"). If this is not the item you requested, please notify the counter clerk.

1407223001	173014740509										
AREA	SUB-AREA	BLOCK	PARCEL	CODE	WARRANT	ITEM	1 ST SUFF.	2 ND SUFF.	3 RD SUFF.	4 TH SUFF.	5 TH SUFF.

OFFICE OF THE CLERK OF COOK COUNTY, ILLINOIS
PERMANENT REAL ESTATE INDEX NUMBER AND LEGAL DESCRIPTION

VOLUME 

475

AREA SUB-AREA BLOCK PARCEL TAX CODE

14-7-223-1 SEC. 7 30 1 LOT SUB-LOT LOT BLOCK
 MT PLEASANT SUB 7 40 14
 SWEDISH AMERICAN RESUB
 W 12.48 FT L3&8 & ALL 4 TO 7)29
 & (EX W 33FT)L1 TO 10)30
 1

AREA	SUB-AREA	BLOCK	PARCEL	CODE	WARRANT	ITEM	1 ST SUFF.	2 ND SUFF.	3 RD SUFF.	4 TH SUFF.	5 TH SUFF.
00	0000	0000	0000	0000	0000	0000	0000	0000	0000	0000	0000
46	47	48	49	50	51	52	53	54	55	56	57
1	1	1	1	1	1	1	1	1	1	1	1
2	2	2	2	2	2	2	2	2	2	2	2
3	3	3	3	3	3	3	3	3	3	3	3
4	4	4	4	4	4	4	4	4	4	4	4
5	5	5	5	5	5	5	5	5	5	5	5
6	6	6	6	6	6	6	6	6	6	6	6
7	7	7	7	7	7	7	7	7	7	7	7
8	8	8	8	8	8	8	8	8	8	8	8
9	9	9	9	9	9	9	9	9	9	9	9