



City of Chicago  
Richard M. Daley  
Mayor



Department of Water  
Management

UNOFFICIAL COPY

Doc#: 1105618000 Fee: \$48.00  
Eugene "Gene" Moore RHSP Fee: \$10.00  
Cook County Recorder of Deeds  
Date: 02/25/2011 09:41 AM Pg: 1 of 7

STATE )  
OF )  
ILLINOIS )

RELEASE OF LIEN

COUNTY )  
OF )  
COOK )

IN THE OFFICE OF THE RECORDER OF DEEDS  
COOK COUNTY ILLINOIS

The City of Chicago, a Municipal Corporation, existing by and under the laws of the State of Illinois, by THOMAS POWERS, P.E., COMMISSIONER OF WATER MANAGEMENT, having received payment, hereby releases it's Claim for Lien in the Amount of \$1,580.72 filed in the Office of the Recorder of Deeds, Cook County, Illinois, as Document Number 09-31511014 upon the hereinafter described premises to wit:

"SEE EXHIBIT A"


Commonly known as: **1505-35 North Dayton Street, Chicago Illinois.**

CITY OF CHICAGO  
A Municipal Corporation

Thomas Powers, P.E.  
Commissioner  
Department of Water Management

By:   
MYRON N. SCHREIBER  
Assistant Commissioner  
Bureau of Billing and Customer Service  
333 South State Street - Suite LL-10  
Chicago, Illinois 60604


Give under my Hand and  
Notarial Seal on the date,  
January 7, 2011



NOTARY PUBLIC

MAIL RELEASE TO ADDRESS ON EXHIBIT "A"  
UNLESS OTHERWISE SPECIFIED BELOW:

SDG



# UNOFFICIAL COPY

## Office of the Cook County Clerk

### Map Department Legal Description Records

**P.I.N. Number: 17052150020000**

The legal description card(s) below is prepared in a format used for official county record-keeping, and can be used by the Cook County Recorder's Office to access their tract books.

If you need assistance interpreting this description, please obtain a copy of our instruction sheet "How to Read a Legal Description Card", available from the counter clerk or at our website [www.cookctyclerk.com](http://www.cookctyclerk.com)

Please verify the Property Identification Number or P.I.N. (also known as the "Permanent Real Estate Index Number"). If this is not the item you requested, please notify the counter clerk.

1	7	0	5	2	1	5	0	0	2	0	0	0	0	4	9	9	7	4	0	2
AREA	SUB-AREA	BLOCK	PARCEL	UNIT	VOLUME	TAX CODE														

**OFFICE OF THE CLERK OF COOK COUNTY, ILLINOIS**  
 PERMANENT REAL ESTATE INDEX NUMBER AND LEGAL DESCRIPTION

VOLUME  
 499  
 TAX CODE  
 7402

AREA SUB-AREA BLOCK PARCEL UNIT  
 17- 05- 215- 002

	SEC.	TOWN	RANGE	LOT	SUB-LOT	LOT	BLOCK
ELSTONS ADD TO CHGO)	4/5	39	14				43
YALES 2ND RESUB						3)	
S 24½FT						6)	
						(7TO10)	

<b>1971 DIVISION</b>																					
AREA	SUB-AREA	BLOCK	PARCEL	UNIT	VOLUME	TAX CODE						PARCEL CHANGE									
0	0	0	0	0	0	0	0	0	0	0	0	0	0	0	0	0	0	0	0	0	0
1	1	1	1	1	1	1	1	1	1	1	1	1	1	1	1	1	1	1	1	1	1
2	2	2	2	2	2	2	2	2	2	2	2	2	2	2	2	2	2	2	2	2	2
3	3	3	3	3	3	3	3	3	3	3	3	3	3	3	3	3	3	3	3	3	3
4	4	4	4	4	4	4	4	4	4	4	4	4	4	4	4	4	4	4	4	4	4
5	5	5	5	5	5	5	5	5	5	5	5	5	5	5	5	5	5	5	5	5	5
6	6	6	6	6	6	6	6	6	6	6	6	6	6	6	6	6	6	6	6	6	6
7	7	7	7	7	7	7	7	7	7	7	7	7	7	7	7	7	7	7	7	7	7
8	8	8	8	8	8	8	8	8	8	8	8	8	8	8	8	8	8	8	8	8	8
9	9	9	9	9	9	9	9	9	9	9	9	9	9	9	9	9	9	9	9	9	9
48	47	48	49	50	51	52	53	54	55	56	57	58	59	60	61	62	63	64	65	66	67

COMPUTER SUPPLYING N644SV

# UNOFFICIAL COPY

## Office of the Cook County Clerk

### Map Department Legal Description Records

**P.I.N. Number: 17052150030000**

The legal description card(s) below is prepared in a format used for official county record-keeping, and can be used by the Cook County Recorder's Office to access their tract books.

If you need assistance interpreting this description, please obtain a copy of our instruction sheet "How to Read a Legal Description Card", available from the counter clerk or at our website [www.cookctyclerk.com](http://www.cookctyclerk.com)

Please verify the Property Identification Number or P.I.N. (also known as the "Permanent Real Estate Index Number"). If this is not the item you requested, please notify the counter clerk.

1	7	0	5	2	1	5	0	0	3	0	0	0	0	4	9	9	7	4	0	2	
AREA	SUB-AREA	BLOCK	PARCEL	UNIT	WARRANT	CODE															


**OFFICE OF THE CLERK OF COOK COUNTY, ILLINOIS**  
 PERMANENT REAL ESTATE INDEX NUMBER AND LEGAL DESCRIPTION

VOLUME  
 499  
 TAX CODE  
 7402

AREA SUB-AREA BLOCK PARCEL UNIT  
 17- 05- 215- 003

ELSTONS ADD TO CHGO) YALES 2ND RESUB	SEC.	TOWN	RANGE	LOT	SUB-LOT	LOT	BLOCK
	4/5	39	14				43
						(11&14)	
						(15&18)	
						(19&22)	

AREA	SUB-AREA	BLOCK	PARCEL	UNIT	WARRANT	CODE	CHANGE	Parcel
0	0	0	0	0	0	0	0	0
1	1	1	1	1	1	1	1	1
2	2	2	2	2	2	2	2	2
3	3	3	3	3	3	3	3	3
4	4	4	4	4	4	4	4	4
5	5	5	5	5	5	5	5	5
6	6	6	6	6	6	6	6	6
7	7	7	7	7	7	7	7	7
8	8	8	8	8	8	8	8	8
9	9	9	9	9	9	9	9	9



# UNOFFICIAL COPY

## Office of the Cook County Clerk

### Map Department Legal Description Records

**P.I.N. Number: 17052150040000**

The legal description card(s) below is prepared in a format used for official county record-keeping, and can be used by the Cook County Recorder's Office to access their tract books.

If you need assistance interpreting this description, please obtain a copy of our instruction sheet "How to Read a Legal Description Card", available from the counter clerk or at our website [www.cookctyclerk.com](http://www.cookctyclerk.com)

Please verify the Property Identification Number or P.I.N. (also known as the "Permanent Real Estate Index Number"). If this is not the item you requested, please notify the counter clerk.

1	7	0	5	2	1	5	0	0	4	0	0	0	4	9	9	7	4	0	2	
AREA	SUB-AREA	BLOCK	PARCEL	UNIT	WARRANT	CODE														


**OFFICE OF THE CLERK OF COOK COUNTY, ILLINOIS**  
 PERMANENT REAL ESTATE INDEX NUMBER AND LEGAL DESCRIPTION  
 VOLUME

499  
TAX CODE

AREA SUB-AREA BLOCK PARCEL UNIT  
 17- 05- 215- 004  
 7402

	SEC.	TOWN	RANGE	LOT	SUB-LOT	LOT	BLOCK
ELSTONS ADD TO CHGO)	4	5	39	14			43
YALES 2ND RESUB						23	

AREA	SUB-AREA	BLOCK	PARCEL	UNIT	WAR- WARRANT	CODE	Parcel
0	0	0	0	0	0	0	0
1	1	1	1	1	1	1	1
2	2	2	2	2	2	2	2
3	3	3	3	3	3	3	3
4	4	4	4	4	4	4	4
5	5	5	5	5	5	5	5
6	6	6	6	6	6	6	6
7	7	7	7	7	7	7	7
8	8	8	8	8	8	8	8
9	9	9	9	9	9	9	9



# UNOFFICIAL COPY

## Office of the Cook County Clerk

### Map Department Legal Description Records

**P.I.N. Number: 17052150050000**

The legal description card(s) below is prepared in a format used for official county record-keeping, and can be used by the Cook County Recorder's Office to access their tract books.

If you need assistance interpreting this description, please obtain a copy of our instruction sheet "How to Read a Legal Description Card", available from the counter clerk or at our website [www.cookcountyclerk.com](http://www.cookcountyclerk.com)

Please verify the Property Identification Number or P.I.N. (also known as the "Permanent Real Estate Index Number"). If this is not the item you requested, please notify the counter clerk.

17	05	215	005	0000	499	7402
AREA	AREA	BLOCK	PARCEL	UNIT	WARRANT	CODE

**OFFICE OF THE CLERK OF COOK COUNTY, ILLINOIS**  
 PERMANENT REAL ESTATE INDEX NUMBER AND LEGAL DESCRIPTION  
 VOLUME

499  
 TAX CODE  
 7402

AREA SUB-AREA BLOCK PARCEL UNIT  
 17- 05- 215- 005

ELSTONS ADD TO CHGO)	SEC.	TOWN	RANGE	LOT	SUB-LOT	LOT	BLOCK
YALES 2ND RESUB	4/5	39	14			26	43

1971 DIVISION									
OFFICE CHANGE									
AREA	SUB-AREA	BLOCK	PARCEL	UNIT	WARRANT	CODE	AREA	SUB-AREA	BLOCK
0	0	0	0	0	0	0	0	0	0
1	1	1	1	1	1	1	1	1	1
2	2	2	2	2	2	2	2	2	2
3	3	3	3	3	3	3	3	3	3
4	4	4	4	4	4	4	4	4	4
5	5	5	5	5	5	5	5	5	5
6	6	6	6	6	6	6	6	6	6
7	7	7	7	7	7	7	7	7	7
8	8	8	8	8	8	8	8	8	8
9	9	9	9	9	9	9	9	9	9
44	44	44	44	44	44	44	44	44	44

# UNOFFICIAL COPY

## Office of the Cook County Clerk

### Map Department Legal Description Records

**P.I.N. Number: 17052150060000**

The legal description card(s) below is prepared in a format used for official county record-keeping, and can be used by the Cook County Recorder's Office to access their tract books.

If you need assistance interpreting this description, please obtain a copy of our instruction sheet "How to Read a Legal Description Card", available from the counter clerk or at our website [www.cookctyclerk.com](http://www.cookctyclerk.com)

Please verify the Property Identification Number or P.I.N. (also known as the "Permanent Real Estate Index Number"). If this is not the item you requested, please notify the counter clerk.

1	7	0	5	2	1	5	0	0	6	0	0	0	0	4	9	9	7	4	0	2	
AREA	SUB-AREA	BLOCK	PARCEL	UNIT	WARRANT	CODE															

**OFFICE OF THE CLERK OF COOK COUNTY, ILLINOIS**  
 PERMANENT REAL ESTATE INDEX NUMBER AND LEGAL DESCRIPTION  
 VOLUME

499  
TAX CODE

7402

AREA	SUB-AREA	BLOCK	PARCEL	UNIT					
17	05	215	006	0000					

SEC.	TOWN	RANGE	LOT	SUB-LOT	LOT	BLOCK
4/5	39	14				43

ELSTONS ADD TO CHGO)  
 YALES 2ND RESUB

<b>71 DIVISION</b>											
PARCEL CHANGE											
AREA	SUB-AREA	BLOCK	PARCEL	UNIT	WARRANT	CODE					
0	0	0	0	0	0	0	0	0	0	0	0
46	47	48	49	50	51	52	53	54	55	56	57
1	1	1	1	1	1	1	1	1	1	1	1
2	2	2	2	2	2	2	2	2	2	2	2
3	3	3	3	3	3	3	3	3	3	3	3
4	4	4	4	4	4	4	4	4	4	4	4
5	5	5	5	5	5	5	5	5	5	5	5
6	6	6	6	6	6	6	6	6	6	6	6
7	7	7	7	7	7	7	7	7	7	7	7
8	8	8	8	8	8	8	8	8	8	8	8
9	9	9	9	9	9	9	9	9	9	9	9
46	47	48	49	50	51	52	53	54	55	56	57
60	61	62	63	64	65	66					

# UNOFFICIAL COPY

## Office of the Cook County Clerk

### Map Department Legal Description Records

**P.I.N. Number: 17052150070000**

The legal description card(s) below is prepared in a format used for official county record-keeping, and can be used by the Cook County Recorder's Office to access their tract books.

If you need assistance interpreting this description, please obtain a copy of our instruction sheet "How to Read a Legal Description Card", available from the counter clerk or at our website [www.cookcountyclerk.com](http://www.cookcountyclerk.com)

Please verify the Property Identification Number or P.I.N. (also known as the "Permanent Real Estate Index Number"). If this is not the item you requested, please notify the counter clerk.

1	7	0	5	2	1	5	0	0	7	0	0	0	0	4	9	9	7	4	0	2
AREA	SUB-AREA	BLOCK	PARCEL	UNIT	WARRANT	CODE														

**OFFICE OF THE CLERK OF COOK COUNTY, ILLINOIS**  
 PERMANENT REAL ESTATE INDEX NUMBER AND LEGAL DESCRIPTION

VOLUME  
499

AREA SUB-AREA BLOCK PARCEL UNIT  
 17- 05- 215- 007

TAX CODE  
7402

ELSTONS ADD TO CHGO) SEC. 4/5 TOWN 39 RANGE 14 LOT SUB-LOT LOT BLOCK  
 YALES 2ND RESUB 30 43

AREA	SUB-AREA	BLOCK	PARCEL	UNIT	WARRANT	CODE	CHANGE
0	0	0	0	0	0	0	0
1	1	1	1	1	1	1	1
2	2	2	2	2	2	2	2
3	3	3	3	3	3	3	3
4	4	4	4	4	4	4	4
5	5	5	5	5	5	5	5
6	6	6	6	6	6	6	6
7	7	7	7	7	7	7	7
8	8	8	8	8	8	8	8
9	9	9	9	9	9	9	9

