

UNOFFICIAL COPY



Doc#: 1108031072 Fee: \$44.00
Eugene "Gene" Moore RHSP Fee: \$10.00
Cook County Recorder of Deeds
Date: 03/21/2011 01:02 PM Pg: 1 of 5


CERTIFICATE OF CORRECTION

Parkway Bank and Trust Company as T/U/T 13886, Grantor

and

Joanne Moran, Grantee

Attached hereto is a Deed which has previously been recorded. It is being re-recorded to add the following additional Parking and Storage Spaces P 1-15 and S 1-15. Except for that correction all other provisions set forth in the deed remain.

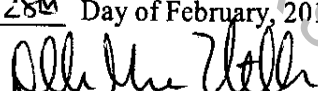


Sam Zivella, Authorized Agent for
Parkway Bank and Trust Company as T/U/T
13866, Grantor and Joanne Moran, Grantee

Address of Property:
4811 North Olcott, Unit 306
Harwood Heights, Illinois 60706

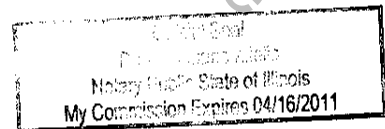
Signed and Sworn to before me this
28th Day of February, 2011

P. I. NO. 12-12425-009-1024



Notary Public

This instrument was prepared by: Leon C. Wexler
77 West Washington - 1618
Chicago, Illinois 60602



3073264
MERCURY TITLE COMPANY, LLC

UNOFFICIAL COPY

Property Address:
4811 N. Olcott, Unit 306
Harwood Heights, Illinois 60706

SAB

Doc#: 0717902200 Fee: \$30.00
Eugene "Gene" Moore RHSP Fee: \$10.00
Cook County Recorder of Deeds
Date: 06/28/2007 01:22 PM Pg: 1 of 4

TRUSTEE'S DEED
(Individual)

*This document is re-recorded
to correct the L.C.E. spaces
in parcel 2.*

Doc#: 0723203001 Fee: \$30.00
Eugene "Gene" Moore
Cook County Recorder of Deeds
Date: 08/20/2007 09:52 AM Pg: 1 of 4

This Indenture, made this 14th day of June, 2007,
between Parkway Bank and Trust Company, an Illinois Banking Corporation, as Trustee under
the provisions of a deed or deeds in trust, duly recorded and delivered to said corporation in
pursuance of a trust agreement dated December 16, 2004 and known as Trust Number
13886, as party of the first part, and JOANNE MORAN, 4811 N. Olcott, Harwood Heights, IL
60706 as party of the second part.

WITNESSETH, that said party of the first part, in consideration of the sum of Ten Dollars
(\$10.00) and other good and valuable consideration in hand paid, does hereby grant convey
and quit claim unto the said party of the second part all interest in the following described
real estate situated in Cook County, Illinois, to wit:

See Exhibit A for Legal Description and PIN

together with the tenements and appurtenances thereunto belonging.

This deed is executed pursuant to the power granted by the terms of the deed(s) in trust and
the trust agreement and is subject to liens, notices and encumbrances of record and additional
conditions, if any on the reverse side.


DATED: 14th day of June, 2007.

Parkway Bank and Trust Company,
as Trust Number 13886




By *[Signature]*
Diane Y. Peszynski
Vice President & Trust Officer

Attest: *[Signature]* (SEAL)
Jo Ann Kubinski
Assistant Trust Officer



REAL ESTATE TRANSFER TAX
0016400
FP 103042



REAL ESTATE TRANSFER TAX
0032800
FP 103037

MGR

UNOFFICIAL COPY

This instrument was prepared by: Parkway Bank & Trust Company, 4800 N. Harlem Ave., Harwood Heights, IL 60706 IK

Property of Cook County Clerk's Office

MAIL RECORDED DEED TO:
JOANNE MORAN
4811 N. Olcott, Unit 306
Harwood Heights, Illinois 60706

Address of Property
4811 N. Olcott, Unit 306
Harwood Heights, Illinois 60706

08 2 - 2795
VILLAGE OF HARWOOD HEIGHTS
328000

"OFFICIAL SEAL"
LUBA KOHN
NOTARY PUBLIC STATE OF ILLINOIS
My Commission Expires 05/22/2008

Luba Kohn
Notary Public

Given under my hand and notary seal, this 14th day of June 2007.

I, the undersigned, a Notary Public in and for said County, in the State aforesaid, DO HEREBY CERTIFY THAT Diane Y. Peszynski, Vice President & Trust Officer and Jo Ann Kubinski, Assistant Trust Officer personally known to me to be the same persons whose names are subscribed to the foregoing instrument in the capacities shown, appeared before me this day in person, and acknowledged signing, sealing and delivering the said instrument as their free and voluntary act, for the uses and purposes therein set forth.

STATE OF ILLINOIS)
) SS.
) COUNTY OF COOK)

UNOFFICIAL COPY

File No.: 2073264

PIN: 12-12-423-021-0000; 12-12-425-001-0000; 12-12-425-002-0000; 12-12-425-003-0000;
12-12-425-006-0000; 12-12-425-007-0000; 12-12-425-008-0000

GRANTOR ALSO HEREBY GRANTS TO THE GRANTEE, ITS SUCCESSORS AND ASSIGNS, AS RIGHTS AND EASEMENTS APPURTENANT TO THE ABOVE REFERRED TO REAL ESTATE. THE RIGHTS AND EASEMENTS FOR THE BENEFIT OF SAID PROPERTY SET FORTH IN THE DECLARATION OF CONDOMINIUM, AND GRANTOR RESERVES TO ITSELF, ITS SUCCESSORS AND ASSIGNS, THE RIGHTS AND EASEMENTS SET FORTH IN SAID DECLARATION FOR THE BENEFIT OF THE REMAINING PROPERTY DESCRIBED THEREIN.

THIS DEED IS SUBJECT TO ALL RIGHTS, EASEMENTS, COVENANTS, CONDITIONS, RESTRICTIONS AND RESERVATIONS CONTAINED IN SAID DECLARATION THE SAME AS THOUGH THE PROVISIONS OF SAID DECLARATION WERE RECITED AND STIPULATED AT LENGTH HEREIN.

Office of Cook County Clerk's Office

UNOFFICIAL COPY

FILE NO.: 2073264

PARCEL 1:

UNIT 306 IN THE CLOCK TOWER POINTE OF HARWOOD HEIGHTS CONDOMINIUM, AS DELINEATED ON A SURVEY OF THE FOLLOWING DESCRIBED PROPERTY:

PARCEL A:

LOTS 1, 2, 3, 4, 5, 6 AND 7 IN BLOCK 9 AND LOTS 4, 5 AND 6 TOGETHER WITH THE SOUTH 1/2 OF THE VACATED 16 FOOT ALLEY LYING NORTH OF AND ADJOINING SAID LOTS 4, 5 AND 6 IN BLOCK 10; AND ALL OF VACATED GUNNISON STREET LYING BETWEEN AFORESAID BLOCKS 9 AND 10 IN OLIVER SALINGER AND COMPANY'S LAWRENCE AVENUE MANOR, BEING A SUBDIVISION OF LOT 3 IN CIRCUIT COURT PARTITION OF THE EAST 1/2 OF THE SOUTH EAST 1/4 AND PART OF THE WEST 1/2 OF THE SOUTH EAST 1/4 AND THE NORTHEAST 1/4 OF THE SOUTHWEST 1/4 OF SECTION 12, TOWNSHIP 40 NORTH, RANGE 12, EAST OF THE THIRD PRINCIPAL MERIDIAN, IN COOK COUNTY, ILLINOIS.

PARCEL B:

THAT PART OF THE WEST 1/2 OF THE SOUTH EAST 1/4 OF SECTION 12, TOWNSHIP 40 NORTH, RANGE 12, EAST OF THE THIRD PRINCIPAL MERIDIAN, LYING EAST OF THE EAST LINE OF OLIVER SALINGER AND COMPANY'S LAWRENCE AVENUE MANOR, BEING A SUBDIVISION OF LOT 3 IN CIRCUIT COURT PARTITION OF THE EAST 1/2 OF THE SOUTH EAST 1/4 AND PART OF THE WEST 1/2 OF THE SOUTH EAST 1/4 AND THE NORTHEAST 1/4 OF THE SOUTHWEST 1/4 OF AFORESAID SECTION 12, RECORDED APRIL 28, 1925 AS DOCUMENT 8886267, LYING WEST OF WEST LINE OF THE SOUTH 18.61 ACRES OF THE EAST 31.86 ACRES OF THE WEST 1/2 OF THE SOUTH EAST 1/4 OF SECTION 12 AFORESAID, AND LYING SOUTH OF THE CENTER LINE OF ALLEY, EXTENDED EAST, IN BLOCK 10 IN OLIVER SALINGER AND COMPANY'S LAWRENCE AVENUE MANOR AFORESAID, (EXCEPTING THAT PART THEREOF FALLING IN LAWRENCE AVENUE), IN COOK COUNTY, ILLINOIS

PARCEL C:

THAT PART OF THE SOUTH 18.61 ACRES OF THE EAST 31.86 ACRES OF THE WEST 1/2 OF THE SOUTH EAST 1/4 OF SECTION 12, TOWNSHIP 40 NORTH, RANGE 12, EAST OF THE THIRD PRINCIPAL MERIDIAN, LYING SOUTH OF THE CENTER LINE OF ALLEY, EXTENDED EAST, IN BLOCK 10 IN OLIVER SALINGER AND COMPANY'S LAWRENCE AVENUE MANOR, BEING A SUBDIVISION OF LOT 3 IN CIRCUIT COURT PARTITION OF THE EAST 1/2 OF THE SOUTH EAST 1/4 AND THE NORTHEAST 1/4 OF THE SOUTHWEST 1/4 OF SECTION 12, TOWNSHIP 40 NORTH, RANGE 12, EAST OF THE THIRD PRINCIPAL MERIDIAN, IN COOK COUNTY, ILLINOIS, (EXCEPTING FROM SAID TRACT OF LAND THE EAST 333.03 FEET (MEASURED ON THE SOUTH LINE AND ALSO EXCEPTING THAT PART THEREOF WHICH LIES SOUTH OF THE SOUTH 50 FEET THEREOF, (MEASURED AT RIGHT ANGLES TO THE SOUTH LINE), IN COOK COUNTY, ILLINOIS;

WHICH SURVEY IS ATTACHED TO THE DECLARATION OF CONDOMINIUM RECORDED AS DOCUMENT 0716903044, TOGETHER WITH AN UNDIVIDED PERCENTAGE INTEREST IN THE COMMON ELEMENTS.

PARCEL 2:

THE EXCLUSIVE RIGHT TO USE PARKING SPACE P1-¹⁴31 AND STORAGE SPACE S1-¹⁴31, A LIMITED COMMON ELEMENT AS DELINEATED ON THE SURVEY ATTACHED TO THE DECLARATION AFORESAID RECORDED AS DOCUMENT 0716903044.