

UNOFFICIAL COPY



Doc#: 1108448028 Fee: \$40.25
Eugene "Gene" Moore BHSF Fee: \$10.00
Cook County Recorder of Deeds
Date: 03/25/2011 02:26 PM Pg: 1 of 2

REQUEST FOR NOTICE


Recording Requested By
Wells Fargo Bank NA
ACCT No.: 650-XXX-2975738
0XXX

WHEN RECORDED MAIL TO
Wells Fargo Bank NA
Attn: Home Equity LSC-FINAL DOCS.
PO Box 31557 MAC B6955-016
Billings, MT 59107

Request is hereby made that a copy of any Notice of Default or Notice of Sale under the deed of trust as follows: Deed of Trust recorded 09-28-2006 as Instrument no. 062710(02) in book N/A at page N/A in **COOK - IL** County by **AUDREY C SO AKA AUDREY CHUN AND HYUN D SO (NON-VESTED SPOUSE)**, as Trustors, and N/A as Trustees and **WELLS FARGO BANK, N. A.** as Beneficiary. The property is identified with an APN of **04-08-200-022-1004** with a legal description of **SEE EXHIBIT A**

Please mail such notices to:
Wells Fargo Bank NA
Foreclosure Department
18700 NW Walker Road #92
Mac # P6053-022
Beaverton, OR, 97006


NOTICE: A copy of any Notice of Default and of any Notice of Sale will be sent only to the address contained in this recorded request. If our address changes, a new request must be recorded


By:  Samantha Houghton- VP Loan Documentation, Wells Fargo Bank
NA
Authorized Signature

STATE OF MONTANA
COUNTY OF Yellowstone } S.S.

On 02/22/2011 before me, Sandra K Marquart, Notary Public, personally appeared Samantha Houghton, VP Loan Documentation, personally known to me (or proved to me on the basis of satisfactory evidence) to be the person(s) whose name(s) is/are subscribed to the within instrument and acknowledged to me that he/she/they executed the same in his/her/their authorized capacity(ies), and that by his/her/their signature(s) on the instrument the person(s), or the entity upon behalf of which the person(s) acted, executed the instrument.

WITNESS my hand and official seal

Signature 
Sandra K Marquart - Notary
My Commission Expires 07/01/2013



UNOFFICIAL COPY

EXHIBIT A

UNIT NUMBER 936 IN PHEASANT CREEK CONDOMINIUM NUMBER 2 AS DELINEATED ON SURVEY OF PART OF THE PARTS OF THE FOLLOWING DESCRIBED PARCEL OF REAL ESTATE (HEREINAFTER REFERRED TO AS PARCEL): LOTS "A" AND "B" IN WHITES PLAINS UNIT 7, BEING A SUBDIVISION IN SECTION 8, TOWNSHIP 42 NORTH, RANGE 12, EAST OF THE THIRD PRINCIPAL MERIDIAN, AND ALSO THE 2 ACRES CONVEYED TO FREDERICK WALTER BY WARRANTY DEED RECORDED DECEMBER 4, 1849 AS DOCUMENT NUMBER 24234; BEING THE EAST 20 RODS OF THE NORTH 16 RODS OF THE WEST 1/2 OF THE NORTHEAST 1/4 OF SECTION 8 AND ALSO THE 1 ACRE CONVEYED TO CHURCH BY WARRANTY DEED RECORDED APRIL 30, 1881 AS DOCUMENT NUMBER 29581 WHICH SURVEY IS ATTACHED AS EXHIBIT "E" TO DECLARATION OF CONDOMINIUM MADE BY CHICAGO TITLE AND TRUST COMPANY, AS TRUSTEE UNDER TRUST NUMBER 40920 RECORDED IN THE OFFICE OF THE RECORDER OF DEEDS OF SAID NUMBER 22648211 AS AMENDED FROM TIME TO TIME, TOGETHER WITH ITS UNDIVIDED PERCENTAGE INTEREST IN SAID PARCEL (EXCEPTING FROM SAID PARCEL ALL THE PROPERTY AND SPACE COMPRISING ALL THE UNITS THEREOF AS DEFINED AND SET FORTH IN SAID DECLARATION AND SURVEY), IN COOK COUNTY, ILLINOIS.

ADDRESS: 936 SPRING HILL DRIVE - NORTHBROOK, IL 60062