

UNOFFICIAL COPY

This instrument was drafted by and returned to:

Linda Buckman, Clerk
Wells Fargo Bank, N.A.
PO Box 31557, 2324 Overland Ave
Billings, MT 59102
866-255-9102



Doc#: 1110939007 Fee: \$38.00
Eugene "Gene" Moore RHSP Fee: \$10.00
Cook County Recorder of Deeds
Date: 04/19/2011 09:03 AM Pg: 1 of 2

SATISFACTION OF REAL ESTATE MORTGAGE – BY BANK

Loan # 65065029798050XXX


The undersigned Bank certifies that the following is fully paid and satisfied: Mortgage executed by **LOUIS F TYSKA AND PATRICIA A TYSKA** to Bank and recorded in the office of the Register of Deeds of Cook County, as Document Number **0627706091** in (Reel/Vol.) N/A of (Records/Mortg's) or (Image/Page) N/A relating to property with an address of **1499 DEARBORN CT MOUNT PROSPECT IL 60056** and legally described as follows: **SEE ATTACHED**

Permanent Index No. 08-15-400-088-0000


Today's Date 04/05/2011

WELLS FARGO BANK, N.A.

Name of Bank

By 
Gwen Harrison, VP Loan Documentation


COUNTERSIGNED:

By 
Lorelle L Kappel, VP Loan Documentation

STATE OF MONTANA }
COUNTY OF YELLOWSTONE } ss.

On the above date, the foregoing instrument was acknowledged before me by the above named VP Loan Documentation.

Michael S Johnson
Notary Public for the State of Montana
Residing at Billings, Montana
My Commission Expires: 05/01/2012



S Y
P 2
S N
M N
C Y
E Y
INT Y

UNOFFICIAL COPY**Legal Description:**

THE FOLLOWING DESCRIBED REAL ESTATE SITUATED IN THE COUNTY OF COOK IN THE STATE OF ILLINOIS, TO WIT: THAT PART OF LOT 1 IN INSIGNIA PLACE, BEING A RESUBDIVISION OF THE WEST 229.10 FEET OF LOT 2 (EXCEPT THE NORTH 703.70 FEET) OF EDWARD BUSSE'S DIVISION OF PART OF THE SOUTHEAST 1/4 OF SECTION 15 AND THE NORTHEAST QUARTER OF SECTION 15, TO WNSHIP 41 NORTH, RANGE 11 EAST OF THE THIRD PRINCIPAL MERIDIAN, ACCORDING TO THE PLAT THEREOF RECORDED FEBRUARY 11, 1999 AS DOCUMENT NO. 99147036, IN COOK COUNTY, ILLINOIS, DESCRIBED AS FOLLOWS: BEGINNING AT THE SOUTHEAST CORNER OF SAID LOT 1; THENCE NORTH 00 DEGREES 30 MINUTES 30 SECONDS EAST ALONG THE EAST LINE OF SAID LOT 1, 93.97 FEET; THENCE NORTH 89 DEGREES 29 MINUTES 30 SECONDS WEST, PERPENDICULAR TO SAID EAST LINE, 90.50 FEET TO THE EAST LINE OF AN INGRESS AND EGRESS EASEMENT WITHIN SAID LOT 1 AS SHOWN ON THE PLAT OF SAID INSIGNIA PLACE; THENCE SOUTH 00 DEGREES 30 MINUTES 30 SECONDS WEST ALONG SAID EAST LINE 47.28 FEET TO THE SOUTH LINE OF SAID LOT 1; THENCE SOUTH 62 DEGREES 12 MINUTES 08 SECONDS EAST ALONG SAID SOUTH LINE, 101.83 FEET TO THE POINT OF BEGINNING, IN COOK COUNTY, ILLINOIS. SUBJECT TO RESTRICTIONS, RESERVATIONS, EASEMENTS, COVENANTS, OIL, GAS OR MINERAL RIGHTS OF RECORD IF ANY.