

UNOFFICIAL COPY



Doc#: 112504019 Fee: \$42.00
Eugene "Gene" Moore RHSP Fee: \$10.00
Cook County Recorder of Deeds
Date: 05/05/2011 08:21 AM Pg: 1 of 4

JUDICIAL SALE DEED

THE GRANTOR, The Judicial Sales Corporation, an Illinois Corporation, pursuant to and under the authority conferred by the provisions of an Order Appointing Selling Officer and a Judgment entered by the Circuit Court of Cook County, Illinois, on December 16, 2010, in Case No. 10 CH 033063, entitled CITIMORTGAGE, INC. vs. ANDREW J. WALLIN A/K/A ANDREW WALLIN, et al, and pursuant to which the premises hereinafter described were sold at public sale pursuant to notice given in compliance with 735 ILCS 5/15-

1507(c) by said grantor on February 16, 2011, does hereby grant, transfer, and convey to **FEDERAL HOME LOAN MORTGAGE CORPORATION**, by assignment the following described real estate situated in the County of Cook, in the State of Illinois, to have and to hold forever:

PARCEL 1: UNIT 0604 IN THE STRATFORD AT SOUTH COMMONS CONDOMINIUM AS DELINEATED AND DEFINED ON THE PLAT OF SURVEY OF THE FOLLOWING DESCRIBED PARCEL OF REAL ESTATE: THAT PART OF BLOCKS 80 AND 83 IN CANAL TRUSTEE'S SUBDIVISION OF THE THIRD PRINCIPAL MERIDIAN, DESCRIBED AS FOLLOWS: BEGINNING AT THE POINT OF INTERSECTION OF A LINE 167.0 FEET SOUTH OF AND PARALLEL WITH THE SOUTH LINE OF EAST 26TH STREET, BEING THE NORTH LINE OF LOTS 23 TO 27, BOTH INCLUSIVE IN THOMAS STINSON'S SUBDIVISION OF BLOCK 80 IN CANAL TRUSTEE'S SUBDIVISION, AFORESAID, WITH A LINE 50.0 FEET EAST OF AND PARALLEL WITH THE WEST LINE OF SOUTH INDIANA AVENUE, BEING A LINE DRAWN FROM THE NORTHEAST CORNER OF LOT 22 IN THOMAS STINSON'S SUBDIVISION, AFORESAID, TO THE SOUTHEAST CORNER OF LOT 26 IN LAFLIN AND SMITH'S SUBDIVISION OF BLOCKS 86 AND 89 OF CANAL TRUSTEE'S SUBDIVISION, AFORESAID; THENCE EAST ALONG A LINE PARALLEL WITH SAID SOUTH LINE OF EAST 26TH STREET, A DISTANCE OF 95.0 FEET; THENCE SOUTH ALONG A LINE PARALLEL WITH SAID WEST LINE OF SOUTH INDIANA AVENUE, A DISTANCE OF 237.60 FEET; THENCE EAST ALONG A LINE PARALLEL WITH SAID SOUTH LINE OF EAST 26TH STREET, A DISTANCE OF 79.50 FEET TO A POINT 404.60 FEET SOUTH OF SAID SOUTH LINE OF EAST 26TH STREET AND 224.50 FEET EAST OF SAID WEST LINE OF SOUTH INDIANA AVENUE; THENCE CONTINUING EAST ALONG SAID LINE PARALLEL WITH THE SOUTH LINE OF EAST 26TH STREET, A DISTANCE OF 25.10 FEET; THENCE NORTH ALONG A LINE PARALLEL WITH SAID WEST LINE OF SOUTH INDIANA AVENUE, A DISTANCE OF 289.27 FEET; THENCE EAST ALONG A LINE PARALLEL WITH SAID SOUTH LINE OF EAST 26TH STREET, A DISTANCE OF 20.0 FEET; THENCE NORTH ALONG A LINE PARALLEL WITH SAID WEST LINE OF SOUTH INDIANA AVENUE, A DISTANCE OF 4.67 FEET; THENCE EAST ALONG A LINE PARALLEL WITH SAID SOUTH LINE OF EAST 26TH STREET, A DISTANCE OF 78.00 FEET; THENCE NORTH ALONG A LINE PARALLEL WITH THE SAID WEST LINE OF SOUTH INDIANA AVENUE, A DISTANCE OF 43.0 FEET; THENCE EAST ALONG A LINE PARALLEL WITH SAID SOUTH LINE OF EAST 26TH STREET, A DISTANCE OF 94.66 FEET TO THE WEST LINE OF SOUTH PRAIRIE AVENUE BEING A LINE DRAWN FROM THE SOUTHEAST CORNER OF LOT 52 IN LAFLIN AND SMITH'S SUBDIVISION, AFORESAID, TO THE NORTHEAST CORNER OF LOT 37 IN THOMAS STINSON'S SUBDIVISION, AFORESAID; THENCE NORTH ALONG SAID WEST LINE OF SOUTH PRAIRIE AVENUE A DISTANCE OF 67.66 FEET TO SAID SOUTH LINE OF EAST 26TH STREET; THENCE WEST ALONG SAID SOUTH LINE OF EAST 26TH STREET, A DISTANCE OF 392.28 FEET TO SAID LINE, 50.0 FEET EAST OF AND PARALLEL WITH THE WEST LINE OF SOUTH INDIANA AVENUE; THENCE SOUTH ALONG SAID LAST DESCRIBED PARALLEL LINE, A DISTANCE OF 167.0 FEET TO THE PLACE OF BEGINNING, IN COOK COUNTY, ILLINOIS, WHICH SURVEY IS ATTACHED AS EXHIBIT "A" TO THE DECLARATION OF CONDOMINIUM RECORDED OCTOBER 1, 2001 AS DOCUMENT NUMBER 0010913731, AS AMENDED FROM TIME TO TIME, TOGETHER WITH ITS UNDIVIDED PERCENTAGE INTEREST IN THE COMMON ELEMENTS. PARCEL 2: EASEMENT FOR THE BENEFIT OF PARCEL 1 AS CREATED BY EASEMENT AGREEMENT MADE BY AMERICAN NATIONAL BANK AND TRUST COMPANY OF CHICAGO, AS TRUSTEE UNDER TRUST AGREEMENT DATED JANUARY 7, 1971 AND KNOWN AS TRUST NO. 30630 WITH AMERICAN NATIONAL BANK AND TRUST COMPANY OF CHICAGO, AS TRUSTEE UNDER TRUST AGREEMENT DATED JANUARY 7, 1971 AND KNOWN AS TRUST NO. 30629 DATED MARCH 1, 1972 AND RECORDED OCTOBER 18, 1972 AS DOCUMENT NUMBER 22089651 AND FILED ON OCTOBER 18, 1972 IN THE REGISTRAR'S OFFICE OF COOK COUNTY, ILLINOIS AS DOCUMENT NO. 2655205 FOR INGRESS AND EGRESS TO AND FROM THE PARKING FACILITY UPON THE LAND AND OTHER PROPERTY AS DESCRIBED IN EXHIBIT "D" ATTACHED THERETO AND FOR INGRESS AND EGRESS TO AND FROM THE PARKING SPACES LOCATED IN THE AFORESAID PARKING FACILITY, ALL IN COOK COUNTY, ILLINOIS AND AMENDMENT DATED OCTOBER 1, 2001 AND RECORDED OCTOBER 15, 2001 AS DOCUMENT NUMBER 0010957367. PARCEL 3: THE EXCLUSIVE RIGHT TO THE USE OF PARKING SPACE P1-22, A LIMITED COMMON ELEMENT, AS DELINEATED ON THE SURVEY ATTACHED TO THE DECLARATION AFORESAID, RECORDED AS DOCUMENT NUMBER 0010913731, AS AMENDED FROM TIME TO TIME.

Commonly known as 2605 S. INDIANA AVENUE UNIT #604, CHICAGO, IL 60616

Codilis & Associates, P.C.


UNOFFICIAL COPY

Judicial Sale Deed

Property Index No. 17-27-305-140-1040

Grantor has caused its name to be signed to those present by its Chief Executive Officer on this 2nd day of May, 2011.


The Judicial Sales Corporation

By: 
Nancy R. Vallone
Chief Executive Officer

State of IL, County of COOK ss, I, Kristin M Smith, a Notary Public, in and for the County and State aforesaid, do hereby certify that Nancy R. Vallone, personally known to me to be the Chief Executive Officer of The Judicial Sales Corporation, appeared before me this day in person and acknowledged that as such Chief Executive Officer he/she signed and delivered the said Deed pursuant to authority given by the Board of Directors of said corporation, as his/her free and voluntary act, and as the free and voluntary act and Deed of said corporation, for the uses and purposes therein set forth.

Given under my hand and seal on this
2nd day of May, 2011




Notary Public

This Deed was prepared by August R. Butera, The Judicial Sales Corporation, One South Wacker Drive, 24th Floor, Chicago, IL 60606-4650.

Exempt under provision of Paragraph L , Section 31-45 of the Real Estate Transfer Tax Law (35 ILCS 200/31-45).

5-3-11
Date


Buyer, Seller or Representative

This Deed is a transaction that is exempt from all transfer taxes, either state or local, and the County Recorder of Deeds is ordered to permit immediate recordation of the Deed issued hereunder without affixing any transfer stamps, pursuant to court order in Case Number 10 CH 033063.

Grantor's Name and Address:
THE JUDICIAL SALES CORPORATION
One South Wacker Drive, 24th Floor
Chicago, Illinois 60606-4650
(312)236-SALE

Grantee's Name and Address and mail tax bills to:
FEDERAL HOME LOAN MORTGAGE CORPORATION, by assignment
5000 Plano Parkway
Carrollton, TX, 75010

UNOFFICIAL COPY

Judicial Sale Deed

Contact Name and Address:

Contact: Robin Lockhart
Address: 5000 Plano Parkway
Carrollton, TX 75010
Telephone: 703-762-4385

Mail To:

S. M. M. M.
CODILIS & ASSOCIATES, P.C.
15W030 NORTH FRONTAGE ROAD, SUITE 100
BURR RIDGE, IL, 60527
(630) 794-5300
Att. No. 21762
File No. 14-10-21904

Property of Cook County Clerk's Office

UNOFFICIAL COPY

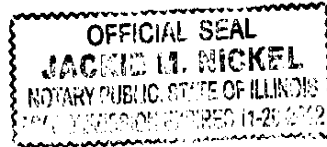
STATEMENT BY GRANTOR AND GRANTEE

The Grantor or his agent affirms that, to the best of his knowledge, the name of the Grantee shown on the Deed of Assignment of Beneficial Interest in land trust is either a. natural person, an Illinois corporation or foreign corporation authorized to do business or acquire and hold title to real estate in Illinois, a partnership authorized to do business or acquire and hold title to real estate in Illinois, or other entity recognized as a person and authorized to do business or acquire title to real estate under the laws of the State of Illinois.

Dated 11-29-2011, 2011

Signature: [Signature]
Grantor or Agent

Subscribed and sworn to before me
By the said [Signature]
This 29 day of 11, 2011
Notary Public [Signature]




The Grantee or his Agent affirms and verifies that the name of the Grantee shown on the Deed or Assignment of Beneficial Interest in a land trust is either a natural person, an Illinois corporation of foreign corporation authorized to do business or acquire and hold title to real estate in Illinois, a partnership authorized to do business or acquire and hold title to real estate in Illinois or other entity recognized as a person and authorized to do business or acquire title to real estate under the laws of the State of Illinois.

Date 11-29-2011, 2011

Signature: [Signature]
Grantee or Agent

Subscribed and sworn to before me
By the said [Signature]
This 29 day of 11, 2011
Notary Public [Signature]



Note: Any person who knowingly submits a false statement concerning the identity of Grantee shall be guilty of a Class C misdemeanor for the first offense and of a Class A misdemeanor for subsequent offenses.

(Attach to Deed or ABI to be recorded in Cook County, Illinois if exempt under provisions of Section 4 of the Illinois Real Estate Transfer Tax Act.)