

# UNOFFICIAL COPY



Doc#: 1113119039 Fee: \$34.00  
Eugene "Gene" Moore RHSP Fee: \$10.00  
Cook County Recorder of Deeds  
Date: 05/11/2011 03:19 PM Pg: 1 of 8

**CLAIM FOR  
MECHANICS' LIEN**

STATE OF ILLINOIS

COUNTY OF COOK

SS

IN THE OFFICE OF THE  
RECORDER OF DEEDS  
OF COOK COUNTY

Peachtree Lighting, Inc.

Claimant,

v.

Glass Horse Lighting Supply, Inc.;  
Superior One Electric; Evans  
Construction; UST Prime III Hotel  
Owner, LP; The Prime Group, Inc.;  
208 S. LaSalle, LLC; The Union  
Labor Life Insurance Company;  
Private Bank and Trust Company;  
Capri Urban Investors REIT; and  
UNKNOWN OWNERS,  
TRUSTEES & LIEN CLAIMANTS;

Defendants.

**CLAIM FOR LIEN  
IN AMOUNT OF \$113,490.06**

This document prepared by and return to:

Permanent Index Number(s):

17-16-220-001

Michael L. Cummings  
Emalfarb, Swan & Bain  
440 Central Ave.  
Highland Park IL 60035  
(847) 432-6900

# UNOFFICIAL COPY

The claimant, Peachtree Lighting, Inc. (Peachtree or Claimant), doing business at 7230 Industrial Blvd., Covington, GA 30014, County of Newton, State of Georgia, being a supplier of lighting and related materials for the construction project on the real estate described below, hereby files a Notice and Claim for Lien against Glass Horse Lighting Supply, Inc. (Glass Horse), located at 5400 Newport Dr., Ste. 1, Rolling Meadows, IL 60008, being a supplier; Superior One Electric (Superior), located at 756 Burr Oak Dr., Westmont, IL 60559, being a subcontractor; Evans Construction, (Evans), located at 455 E. Illinois St., Ste. 360, Chicago, IL 60611, being the General Contractor; UST Prime III Hotel Owner, LP, (UST), located at 4705 S. Apopka Vineland Rd., Ste. 201, Orlando, FL 32819, being an Owner; The Prime Group, Inc. (Prime), located at 321 N. Clark St., Ste 2500, Chicago, IL 60610, being an Owner; (UST and Prime collectively referred to as Owners); 208 S. LaSalle, LLC (208), located at 321 N. Clark St., Ste. 2500, Chicago IL 60610, being a Developer; The Union Labor Life Insurance Company, located at 1625 Eye St. NW, Washington, DC 20006, being a lender; Private Bank and Trust Company (Private), located at 120 S. LaSalle St., Chicago, IL 60603, being a lender; and Capri Urban Investors REIT (Capri) located at 875 N. Michigan Ave., Ste 3430, Chicago, IL 60611, being a Lender; for the construction project being constructed on the real estate commonly known as 151 W. Adams St. and 208 S. LaSalle St., (the Project), in the City of Chicago, County of Cook, State of Illinois and legally described on the attached Exhibit A.

That, on or about or prior to November 4, 2010, said UST and Prime were the Owners of record of the above described land and Evans was authorized and knowingly permitted by the Owners to construct the improvement thereof.

That on or about or prior to November 4, 2010, said Evans made a contract with Superior to provide electrical and related services on the Project.


That on or about or prior to November 4, 2010, said Superior made a contract with Glass Horse to provide lighting and related materials on the Project.

That on or about November 4, 2010 said Glass Horse made a contract with the Claimant, Peachtree, to supply lighting and related materials for and in said improvement, and that on or about December 22, 2010, the Claimant Peachtree, completed thereunder all required to be done by said contract.

That said Glass Horse is entitled to credits on account in the amount of \$10,000.00, and after allowing all lawful credits, the sum of \$113,490.06 is due, for which, with interest at 10% per annum (as provided for by 770 ILCS 60/1), and costs and reasonable attorneys fees (as provided for by 770 ILCS 60/17), the Claimant claims a lien on said land and improvements, and on the monies or other considerations due or to become due from the Owner under said contract with said Evans.

Peachtree Lighting, Inc.

By: \_\_\_\_\_

  
Michael Cummings, its Attorney

# UNOFFICIAL COPY

STATE OF GEORGIA  
COUNTY OF NEWTON | SS

## VERIFICATION


The Affiant, Brian Kilkelly, being first duly sworn on oath, deposes and says that he is an authorized agent of the Claimant; that he has read the foregoing Notice and Claim for Lien, knows the contents thereof, and states that all the statements therein contained are true, to the best of his information and belief.

*Brian Kilkelly*  
\_\_\_\_\_

Subscribed and Sworn  
to before me this 10 day  
of ~~April~~, 2011.

*[Signature]*  
May

*Eileen Clifton*  
\_\_\_\_\_  
Notary Public



Property of Cook County Clerk's Office

# UNOFFICIAL COPY

## EXHIBIT A TO DEED

### PROPERTY DESCRIPTION

#### PARCEL 1:

##### HOTEL PARCEL A

THE WEST 10 FEET OF LOT 1 AND ALL OF LOTS 2 TO 8 IN SUBDIVISION OF BLOCK 97 IN SCHOOL SECTION ADDITION TO CHICAGO IN SECTION 16, TOWNSHIP 39 NORTH, RANGE 14, EAST OF THE THIRD PRINCIPAL MERIDIAN, LYING BELOW A HORIZONTAL PLANE HAVING AN ELEVATION OF +13.53 FEET ABOVE CHICAGO CITY DATUM, IN COOK COUNTY, ILLINOIS.

##### HOTEL PARCEL B

THE WEST 10 FEET OF LOT 1 AND ALL OF LOTS 2 TO 8 IN SUBDIVISION OF BLOCK 97 IN SCHOOL SECTION ADDITION TO CHICAGO IN SECTION 16, TOWNSHIP 39 NORTH, RANGE 14, EAST OF THE THIRD PRINCIPAL MERIDIAN, TAKEN AS A TRACT LYING BELOW A HORIZONTAL PLANE HAVING AN ELEVATION OF +27.43 FEET ABOVE CHICAGO CITY DATUM AND LYING ABOVE A HORIZONTAL PLANE HAVING AN ELEVATION OF +13.53 FEET ABOVE CHICAGO CITY DATUM AND LYING WITHIN ITS HORIZONTAL BOUNDARY PROJECTED VERTICALLY AND DESCRIBED AS FOLLOWS: COMMENCING AT THE SOUTHEAST CORNER OF SAID TRACT; THENCE NORTH 00 DEGREES 04 MINUTES 44 SECONDS WEST, ALONG THE EAST LINE THEREOF, 165.84 FEET TO THE NORTHEAST CORNER OF SAID TRACT; THENCE NORTH 89 DEGREES 45 MINUTES 44 SECONDS WEST, ALONG THE NORTH LINE THEREOF, 66.12 FEET TO THE POINT OF BEGINNING; THENCE NORTH 89 DEGREES 45 MINUTES 44 SECONDS WEST, ALONG THE NORTH LINE OF SAID TRACT, 222.37 FEET; THENCE SOUTH 00 DEGREES 13 MINUTES 53 SECONDS WEST, 34.46 FEET; THENCE NORTH 89 DEGREES 47 MINUTES 01 SECONDS WEST, 10.17 FEET; THENCE SOUTH 00 DEGREES 12 MINUTES 59 SECONDS WEST, 21.76 FEET; THENCE SOUTH 89 DEGREES 47 MINUTES 01 SECONDS EAST, 18.05 FEET; THENCE SOUTH 00 DEGREES 12 MINUTES 59 SECONDS WEST, 17.93 FEET; THENCE NORTH 89 DEGREES 47 MINUTES 01 SECONDS WEST, 14.41 FEET; THENCE SOUTH 00 DEGREES 12 MINUTES 59 SECONDS WEST, 0.74 FEET; THENCE NORTH 89 DEGREES 46 MINUTES 58 SECONDS WEST, 28.45 FEET; THENCE SOUTH 00 DEGREES 02 MINUTES 52 SECONDS EAST, 17.54 FEET; THENCE SOUTH 89 DEGREES 47 MINUTES 01 SECONDS EAST, 66.39 FEET; THENCE SOUTH 00 DEGREES 12 MINUTES 59 SECONDS WEST, 8.34 FEET; THENCE SOUTH 89 DEGREES 47 MINUTES 01 SECONDS EAST, 177.30 FEET; THENCE NORTH 00 DEGREES 12 MINUTES 59 SECONDS EAST, 7.00 FEET; THENCE SOUTH 89 DEGREES 47 MINUTES 01 SECONDS EAST, 12.08 FEET; THENCE NORTH 00

# UNOFFICIAL COPY

DEGREES 12 MINUTES 59 SECONDS EAST, 16.16 FEET; THENCE SOUTH 89 DEGREES 47 MINUTES 01 SECONDS EAST, 1.52 FEET; THENCE NORTH 00 DEGREES 12 MINUTES 59 SECONDS EAST, 16.48 FEET; THENCE SOUTH 89 DEGREES 47 MINUTES 01 SECONDS EAST, 1.09 FEET; THENCE NORTH 00 DEGREES 12 MINUTES 59 SECONDS EAST, 26.66 FEET; THENCE NORTH 89 DEGREES 47 MINUTES 01 SECONDS WEST, 1.11 FEET; THENCE NORTH 00 DEGREES 14 MINUTES 16 SECONDS EAST, 34.37 FEET TO THE POINT OF BEGINNING, IN COOK COUNTY, ILLINOIS.

## HOTEL PARCEL C

THE WEST 10 FEET OF LOT 1 AND ALL OF LOTS 2 TO 8 IN SUBDIVISION OF BLOCK 97 IN SCHOOL SECTION ADDITION TO CHICAGO IN SECTION 16, TOWNSHIP 39 NORTH, RANGE 14, EAST OF THE THIRD PRINCIPAL MERIDIAN, TAKEN AS A TRACT, LYING BELOW A HORIZONTAL PLANE HAVING AN ELEVATION OF +27.48 FEET ABOVE CHICAGO CITY DATUM AND LYING ABOVE A HORIZONTAL PLANE HAVING AN ELEVATION OF +13.53 FEET ABOVE CHICAGO CITY DATUM AND LYING WITHIN ITS HORIZONTAL BOUNDARY PROJECTED VERTICALLY AND DESCRIBED AS FOLLOWS: COMMENCING AT THE SOUTHEAST CORNER OF SAID TRACT; THENCE NORTH 89 DEGREES 46 MINUTES 50 SECONDS WEST, ALONG THE SOUTH LINE THEREOF, 196.26 FEET TO THE POINT OF BEGINNING; THENCE NORTH 00 DEGREES 09 MINUTES 42 SECONDS EAST, 54.31 FEET; THENCE NORTH 89 DEGREES 47 MINUTES 01 SECONDS WEST, 59.59 FEET; THENCE NORTH 00 DEGREES 12 MINUTES 59 SECONDS EAST, 1.21 FEET; THENCE NORTH 89 DEGREES 47 MINUTES 01 SECONDS WEST, 10.58 FEET; THENCE SOUTH 00 DEGREES 12 MINUTES 59 SECONDS WEST, 7.82 FEET; THENCE NORTH 89 DEGREES 47 MINUTES 01 SECONDS WEST, 14.53 FEET; THENCE NORTH 00 DEGREES 12 MINUTES 59 SECONDS EAST, 7.82 FEET; THENCE SOUTH 89 DEGREES 57 MINUTES 46 SECONDS WEST, 43.22 FEET TO A POINT ON THE WEST LINE OF SAID TRACT; THENCE SOUTH 00 DEGREES 02 MINUTES 52 SECONDS EAST, ALONG SAID WEST LINE, 55.22 FEET TO THE SOUTHWEST CORNER THEREOF; THENCE SOUTH 89 DEGREES 46 MINUTES 50 SECONDS EAST, 127.73 FEET THE POINT OF BEGINNING, IN COOK COUNTY, ILLINOIS.

## HOTEL PARCEL D

THE WEST 10 FEET OF LOT 1 AND ALL OF LOTS 2 TO 8 IN SUBDIVISION OF BLOCK 97 IN SCHOOL SECTION ADDITION TO CHICAGO IN SECTION 16, TOWNSHIP 39 NORTH, RANGE 14, EAST OF THE THIRD PRINCIPAL MERIDIAN, TAKEN AS A TRACT, LYING BELOW A HORIZONTAL PLANE HAVING AN ELEVATION OF +27.48 FEET ABOVE CHICAGO CITY DATUM AND LYING ABOVE A HORIZONTAL PLANE HAVING AN ELEVATION OF +13.53 FEET ABOVE CHICAGO CITY DATUM AND LYING WITHIN ITS HORIZONTAL BOUNDARY PROJECTED VERTICALLY AND DESCRIBED AS FOLLOWS: COMMENCING AT THE SOUTHEAST CORNER OF SAID TRACT; THENCE NORTH 89 DEGREES 46 MINUTES 50 SECONDS WEST, ALONG THE

# UNOFFICIAL COPY

SOUTH LINE THEREOF 57.34 FEET; THENCE NORTH 00 DEGREES 13 MINUTES 10 SECONDS EAST, 34.42 FEET TO THE POINT OF BEGINNING; THENCE NORTH 00 DEGREES 09 MINUTES 32 SECONDS EAST, 21.94 FEET; THENCE NORTH 89 DEGREES 47 MINUTES 01 SECONDS WEST, 9.91 FEET; THENCE SOUTH 00 DEGREES 12 MINUTES 59 SECONDS WEST, 2.04 FEET; THENCE NORTH 89 DEGREES 47 MINUTES 01 SECONDS WEST, 50.77 FEET; THENCE SOUTH 00 DEGREES 09 MINUTES 32 SECONDS WEST, 21.56 FEET; THENCE SOUTH 89 DEGREES 47 MINUTES 01 SECONDS EAST, 50.59 FEET; THENCE NORTH 00 DEGREES 09 MINUTES 32 SECONDS EAST, 1.66 FEET; THENCE SOUTH 89 DEGREES 47 MINUTES 01 SECONDS EAST, 10.09 FEET TO THE POINT OF BEGINNING, IN COOK COUNTY, ILLINOIS.

## HOTEL PARCEL E

THE WEST 10 FEET OF LOT 1 AND ALL OF LOTS 2 TO 8 IN SUBDIVISION OF BLOCK 97 IN SCHOOL SECTION ADDITION TO CHICAGO IN SECTION 16, TOWNSHIP 39 NORTH, RANGE 14 EAST OF THE THIRD PRINCIPAL MERIDIAN, TAKEN AS A TRACT LYING BELOW A HORIZONTAL PLANE HAVING AN ELEVATION OF +27.48 FEET ABOVE CHICAGO CITY DATUM AND LYING ABOVE A HORIZONTAL PLANE HAVING AN ELEVATION OF +13.53 FEET ABOVE CHICAGO CITY DATUM AND LYING WITHIN ITS HORIZONTAL BOUNDARY PROJECTED VERTICALLY AND DESCRIBED AS FOLLOWS: COMMENCING AT THE SOUTHEAST CORNER OF SAID TRACT; THENCE NORTH 89 DEGREES 46 MINUTES 50 SECONDS WEST, ALONG THE SOUTH LINE THEREOF, 33.03 FEET; THENCE NORTH 00 DEGREES 13 MINUTES 10 SECONDS EAST, 34.42 FEET TO THE POINT OF BEGINNING; THENCE NORTH 89 DEGREES 47 MINUTES 01 SECONDS WEST, 9.67 FEET; THENCE NORTH 00 DEGREES 09 MINUTES 32 SECONDS EAST, 21.94 FEET; THENCE SOUTH 89 DEGREES 47 MINUTES 01 SECONDS EAST, 9.67 FEET; THENCE SOUTH 00 DEGREES 09 MINUTES 32 SECONDS WEST, 21.94 FEET TO THE POINT OF BEGINNING, IN COOK COUNTY, ILLINOIS.

## HOTEL PARCEL F

THE WEST 10 FEET OF LOT 1 AND ALL OF LOTS 2 TO 8 IN SUBDIVISION OF BLOCK 97 IN SCHOOL SECTION ADDITION TO CHICAGO IN SECTION 16, TOWNSHIP 39 NORTH, RANGE 14, EAST OF THE THIRD PRINCIPAL MERIDIAN, TAKEN AS A TRACT, LYING BELOW A HORIZONTAL PLANE HAVING AN ELEVATION OF +176.68 FEET ABOVE CHICAGO CITY DATUM AND LYING ABOVE A HORIZONTAL PLANE HAVING AN ELEVATION OF +27.48 FEET ABOVE CHICAGO CITY DATUM (EXCEPT THAT PART THEREOF DESCRIBED AS FOLLOWS:

## OFFICE PARCEL 2

THE WEST 10 FEET OF LOT 1 AND ALL OF LOTS 2 TO 8 IN SUBDIVISION OF BLOCK 97 IN SCHOOL SECTION ADDITION TO CHICAGO IN SECTION 16, TOWNSHIP 39 NORTH, RANGE 14, EAST OF THE THIRD PRINCIPAL



# UNOFFICIAL COPY

MERIDIAN, TAKEN AS A TRACT, LYING BELOW A HORIZONTAL PLANE HAVING AN ELEVATION OF +176.68 FEET ABOVE CHICAGO CITY DATUM AND LYING ABOVE A HORIZONTAL PLANE HAVING AN ELEVATION OF +27.48 FEET ABOVE CHICAGO CITY DATUM AND LYING WITHIN ITS HORIZONTAL BOUNDARY PROJECTED VERTICALLY AND DESCRIBED AS FOLLOWS: COMMENCING AT THE SOUTHEAST CORNER OF SAID TRACT; THENCE NORTH 00 DEGREES 04 MINUTES 44 SECONDS WEST, ALONG THE EAST LINE THEREOF, 165.84 FEET TO THE NORTHEAST CORNER OF SAID TRACT; THENCE NORTH 89 DEGREES 45 MINUTES 44 SECONDS WEST, ALONG THE NORTH LINE THEREOF, 56.20 FEET; THENCE SOUTH 00 DEGREES 14 MINUTES 16 SECONDS WEST, 34.37 FEET TO THE POINT OF BEGINNING; THENCE NORTH 89 DEGREES 47 MINUTES 01 SECONDS WEST, 8.82 FEET; THENCE SOUTH 00 DEGREES 12 MINUTES 59 SECONDS WEST, 22.52 FEET; THENCE SOUTH 89 DEGREES 47 MINUTES 01 SECONDS EAST, 8.82 FEET; THENCE NORTH 00 DEGREES 12 MINUTES 59 SECONDS EAST, 22.52 FEET TO THE POINT OF BEGINNING;

ALSO EXCEPT THAT PART THEREOF DESCRIBED AS FOLLOWS:

## OFFICE PARCEL 3

THE WEST 10 FEET OF LOT 1 AND ALL OF LOTS 2 TO 8 IN SUBDIVISION OF BLOCK 97 IN SCHOOL SECTION ADDITION TO CHICAGO IN SECTION 16, TOWNSHIP 39 NORTH, RANGE 14, EAST OF THE THIRD PRINCIPAL MERIDIAN, TAKEN AS A TRACT, LYING BELOW A HORIZONTAL PLANE HAVING AN ELEVATION OF +176.68 FEET ABOVE CHICAGO CITY DATUM AND LYING ABOVE A HORIZONTAL PLANE HAVING AN ELEVATION OF +27.48 FEET ABOVE CHICAGO CITY DATUM AND LYING WITHIN ITS HORIZONTAL BOUNDARY PROJECTED VERTICALLY AND DESCRIBED AS FOLLOWS: COMMENCING AT THE SOUTHEAST CORNER OF SAID TRACT; THENCE NORTH 00 DEGREES 04 MINUTES 44 SECONDS WEST, ALONG THE EAST LINE THEREOF, 165.84 FEET TO THE NORTHEAST CORNER OF SAID TRACT; THENCE NORTH 89 DEGREES 45 MINUTES 44 SECONDS WEST, ALONG THE NORTH LINE THEREOF, 32.08 FEET; THENCE SOUTH 00 DEGREES 14 MINUTES 16 SECONDS WEST, 34.32 FEET TO THE POINT OF BEGINNING; THENCE NORTH 89 DEGREES 47 MINUTES 01 SECONDS WEST, 10.11 FEET; THENCE SOUTH 00 DEGREES 01 MINUTES 27 SECONDS WEST, 22.52 FEET; THENCE SOUTH 89 DEGREES 47 MINUTES 01 SECONDS EAST, 10.11 FEET; THENCE NORTH 00 DEGREES 01 MINUTES 27 SECONDS EAST, 22.52 FEET TO THE POINT OF BEGINNING), IN COOK COUNTY, ILLINOIS.

# UNOFFICIAL COPY

PARCEL 2:


EASEMENT FOR THE BENEFIT OF PARCEL 1 AS CREATED BY EASEMENT AGREEMENT AND DECLARATION OF COVENANTS, CONDITIONS, AND RESTRICTIONS, DATED AS OF MAY 6, 2003 AND RECORDED AUGUST 14, 2003 AS DOCUMENT 0322645090 MADE BY AND BETWEEN FEDERAL RESERVE BANK OF CHICAGO, A FEDERALLY CHARTERED CORPORATION AND LASALLE-ADAMS, L.L.C., A DELAWARE LIMITED LIABILITY COMPANY FOR INGRESS, EGRESS, ACCESS AND CIRCULATION OVER AND UPON THE PREMISES AS DESCRIBED AS EXHIBIT "D" ATTACHED THERETO.

Property Address: 151 West Adams Drive, Chicago, Cook County, Illinois

PIN: 17-16-220-001-0000

STATE TAX

**STATE OF ILLINOIS**



MAR.-5.08


REAL ESTATE TRANSFER TAX  
DEPARTMENT OF REVENUE

# 0000026671

REAL ESTATE TRANSFER TAX
19020.00
FP 103037

COUNTY TAX

**COOK COUNTY**  
REAL ESTATE TRANSACTION TAX




MAR.-5.08

REVENUE STAMP

# 0000038904

REAL ESTATE TRANSFER TAX
09510.00
FP 103042

City of Chicago  
Dept. of Revenue  
545602  
03/05/2008 16:46 Batch 03146 73



Real Estate  
Transfer Stamp  
\$211,125.00