

MECHANIC'S LIEN:  
CLAIM

STATE OF ILLINOIS            }  
  }  
COUNTY OF Cook            }

MIDWEST WOODWORK & VENEERING, INC.

**CLAIMANT**

-VS-

10-30 South Wacker, L.P.  
10-30 South Wacker, GP, L.L.C.  
Tishman Speyer Properties L.P.  
Mortgage Electronic Registration Systems, Inc., as nominee of U.S. Bank, NA, not individually but solely as trustee for the Maiden Lane Commercial Mortgage-Backed Securities Trust 2008-1, Wells Fargo Bank, NA, DekaBank Deutsche Girozentrale and Munch3n34 Hypothekenbank eG (collectively, as successor-in-interest to Bear Stearns Commercial Mortgage, Inc., a New York Corporation, solely with respect to the Loan), as assignee  
LEOPARDO COMPANIES INC.

**DEFENDANT(S)**

The claimant, **MIDWEST WOODWORK & VENEERING, INC.** of Chicago, IL 60602, County of Cook, hereby files a claim for lien against **LEOPARDO COMPANIES INC.**, contractor of 333 W. Wacker Drive, Suite 250, Chicago, State of Il and **10-30 South Wacker, L.P.** Chicago, IL 60606 **10-30 South Wacker, GP, L.L.C.** New York, NY 10111 {hereinafter referred to as "owner(s)"} and **Mortgage Electronic Registration Systems, Inc.**, as nominee of U.S. Bank, NA, not individually but solely as trustee for the **Maiden Lane Commercial Mortgage-Backed Securities Trust 2008-1, Wells Fargo Bank, NA, DekaBank Deutsche Girozentrale and Munch3n34 Hypothekenbank eG** (collectively, as successor-in-interest to **Bear Stearns Commercial Mortgage, Inc.**, a New York Corporation, solely with respect to the Loan), as assignee Danville, IL 61834 {hereinafter referred to as "lender(s)"} and **Tishman Speyer Properties L.P. (Property Manager)** Chicago, IL 60661 and states:

That on or about 11/15/2010, the owner(s) owned the following described land in the County of Cook, State of Illinois to wit:

Street Address: **Tishman Speyer Specialty Suite 30 S. Wacker, 13th Floor Chicago, IL 60654:**

A/K/A: **SEE ATTACHED LEGAL DESCRIPTION EXHIBIT "A"**

A/K/A: **TAX # 17-16-200-022; 17-16-200-023; 17-16-200-024**

and **LEOPARDO COMPANIES INC.** was the owner's contractor for the improvement thereof. That on or about 11/15/2010, said contractor made a subcontract with the claimant to provide **labor and material for**

# UNOFFICIAL COPY

installation of millwork for and in said improvement, and that on or about 03/02/2011 the claimant completed thereunder all that was required to be done by said contract.

The following amounts are due on said contract:

Contract	\$29,300.00
Extras/Change Orders	\$0.00
Credits	\$0.00
Payments	\$0.00


Total Balance Due ..... \$29,300.00

**leaving due, unpaid and owing** to the claimant after allowing all credits, the sum of **Twenty-Nine Thousand Three Hundred and no Tenths (\$29,300.00) Dollars**, for which, with interest, the Claimant claims a lien on said land, beneficial interests, if any, and improvements, and on the moneys or other considerations due or to become due from the owner(s) under said contract.

To the extent permitted by law, all waivers of lien heretofore given by claimant, if any, in order to induce payment not received are hereby revoked. Acceptance of payment by claimant of part, but not all, of the amount claimed due hereunder shall not operate to invalidate this notice.

IN WITNESS WHEREOF, the undersigned has signed this instrument on **May 31, 2011**.

**MIDWEST WOODWORK & VENEERING, INC.**

X BY: 

Prepared By:

David K. Lee for John C. Wheeler Assignee for the Benefit of Creditors of Midwest Woodwork & Veneering, Inc.

**MIDWEST WOODWORK & VENEERING, INC.**

c/o Development Specialists Inc.

70 W. Madison St. #2300

Chicago, IL 60602


David K. Lee for John C. Wheeler

VERIFICATION

State of Illinois

County of Cook


The affiant, David K. Lee for John C. Wheeler, being first duly sworn, on oath deposes and says that the affiant is Assignee for the Benefit of Creditors of Midwest Woodwork & Veneering, Inc. of the claimant; that the affiant has read the foregoing claim for lien and knows the contents thereof; and that all the statements therein contained are true.


X 

David K. Lee for John C. Wheeler Assignee for the Benefit of Creditors of Midwest Woodwork & Veneering, Inc.

Subscribed and sworn to

before me this **May 31, 2011**.

X   
Notary Public's Signature



**UNOFFICIAL COPY**

0724760043 Page: 8 of 26

EXHIBIT ALegal Description

PARCEL 1: (TOWER SITE NO. 2)

BEING THE LAND, PROPERTY AND SPACE IN THAT PART OF BLOCK 80 IN SCHOOL SECTION ADDITION TO CHICAGO IN SECTION 16, TOWNSHIP 39 NORTH, RANGE 14 EAST OF THE THIRD PRINCIPAL MERIDIAN, IN COOK COUNTY, ILLINOIS, BOUNDED AND DESCRIBED AS FOLLOWS:

BEGINNING ON THE NORTH LINE OF SAID BLOCK 80 AT THE POINT OF INTERSECTION OF SAID NORTH LINE WITH THE WEST LINE OF SOUTH WACKER DRIVE, SAID WEST LINE OF SOUTH WACKER DRIVE BEING ALSO THE WEST LINE OF THE EAST 54.00 FEET OF SAID BLOCK 80 AS ESTABLISHED BY ORDINANCE RELATING TO THE WACKER DRIVE ROUTE OF THE COMPREHENSIVE SUPER HIGHWAY SYSTEM PASSED BY THE CITY COUNCIL OF THE CITY OF CHICAGO ON THE 5TH DAY OF SEPTEMBER, 1946 AND RUNNING THENCE SOUTH ALONG SAID WEST LINE OF SOUTH WACKER DRIVE A DISTANCE OF 219.354 FEET TO A POINT WHICH IS 178.816 FEET NORTH FROM THE POINT OF INTERSECTION OF SAID WEST LINE OF SOUTH WACKER DRIVE WITH THE SOUTH LINE OF SAID BLOCK 80; THENCE WEST ALONG A LINE PERPENDICULAR TO SAID WEST LINE OF SOUTH WACKER DRIVE (SAID PERPENDICULAR LINE BEING 20.08 FEET SOUTH FROM AND PARALLEL WITH A CERTAIN BUILDING COLUMN CENTER LINE) A DISTANCE OF 30.75 FEET; THENCE NORTH ALONG A LINE PARALLEL WITH SAID WEST LINE OF SOUTH WACKER DRIVE A DISTANCE OF 20.08 FEET TO AN INTERSECTION WITH SAID COLUMN CENTER LINE; THENCE WEST ALONG SAID COLUMN CENTER LINE A DISTANCE OF 155.667 FEET; THENCE SOUTH ALONG A LINE PERPENDICULAR TO SAID COLUMN CENTER LINE A DISTANCE OF 20.08 FEET; THENCE WEST ALONG A LINE PARALLEL WITH SAID COLUMN CENTER LINE A DISTANCE OF 28.174 FEET TO AN INTERSECTION WITH THE DOCK LINE ON THE EAST SIDE OF THE SOUTH BRANCH OF THE CHICAGO RIVER BETWEEN MADISON AND MONROE STREETS AS ESTABLISHED BY ORDINANCE PASSED BY THE CITY COUNCIL OF THE CITY OF CHICAGO ON THE 28TH DAY OF FEBRUARY, 1946; THENCE NORTHWARDLY ALONG SAID DOCK LINE A DISTANCE OF 189.98 FEET TO AN INTERSECTION WITH A LINE 30.00 FEET, MEASURED PERPENDICULARLY, SOUTH FROM AND PARALLEL WITH THE NORTH LINE OF SAID BLOCK 80; THENCE EAST ALONG SAID PARALLEL LINE A DISTANCE OF 37.30 FEET TO AN INTERSECTION WITH A LINE DRAWN PERPENDICULAR TO SAID NORTH LINE OF BLOCK 80 FROM A POINT THEREON DISTANT 36.00 FEET EAST FROM THE POINT OF INTERSECTION OF A WESTWARD EXTENSION OF SAID NORTH LINE WITH SAID DOCK LINE; THENCE NORTH ALONG SAID PERPENDICULAR LINE A DISTANCE OF 30.00 FEET TO AN INTERSECTION WITH SAID NORTH LINE OF BLOCK 80; AND THENCE EAST ALONG SAID NORTH LINE OF BLOCK 80 A DISTANCE OF 168.58 FEET TO THE POINT OF BEGINNING;

- 1 -

CHI-1602352v2

UNOFFICIAL COPY

0724760043 Page: 9 of 26

EXCEPTING FROM SAID LAND, PROPERTY AND SPACE IN TOWER SITE NO. 2 THAT PART THEREOF LYING BETWEEN HORIZONTAL PLANES WHICH ARE 21.50 FEET AND 49.50 FEET, RESPECTIVELY, ABOVE CHICAGO CITY DATUM, AND LYING WITHIN THE BOUNDARIES, PROJECTED VERTICALLY, OF THAT PART OF SAID BLOCK 80 BOUNDED AND DESCRIBED AS FOLLOWS:

BEGINNING ON THE COLUMN CENTER LINE MARKING THE SOUTH LINE OF TOWER SITE NO. 2 AT THAT CORNER OF SAID TOWER SITE NO. 2 WHICH IS 30.75 FEET WEST FROM SAID WEST LINE OF SOUTH WACKER DRIVE, AND RUNNING THENCE WEST ALONG SAID COLUMN CENTER LINE A DISTANCE OF 155.667 FEET; THENCE NORTH PARALLEL WITH SAID WEST LINE OF SOUTH WACKER DRIVE A DISTANCE OF 90.00 FEET; THENCE EAST ALONG A LINE PARALLEL WITH SAID COLUMN CENTER LINE A DISTANCE OF FOUR INCHES (0.333 FEET); THENCE AROUND A BUILDING COLUMN AS FOLLOWS;

SOUTH 2.50 FEET; EAST 5.00 FEET; AND NORTH 2.50 FEET; THENCE EAST ALONG SAID PARALLEL LINE A DISTANCE OF 25.00 FEET; THENCE AROUND A BUILDING COLUMN AS FOLLOWS:

SOUTH 2.50 FEET; EAST 5.00 FEET; AND NORTH 2.50 FEET; THENCE EAST ALONG SAID PARALLEL LINE A DISTANCE OF 25.00 FEET; THENCE AROUND A BUILDING COLUMN AS FOLLOWS:

SOUTH 2.50 FEET; EAST 5.00 FEET; AND NORTH 2.50 FEET; THENCE EAST ALONG SAID PARALLEL LINE A DISTANCE OF 25.00 FEET; THENCE AROUND A BUILDING COLUMN AS FOLLOWS;

SOUTH 2.50 FEET; EAST 5.00 FEET; AND NORTH 2.50 FEET; THENCE EAST ALONG SAID PARALLEL LINE A DISTANCE OF 25.00 FEET; THENCE AROUND A BUILDING COLUMN AS FOLLOWS:

SOUTH 2.50 FEET; EAST 5.00 FEET; AND NORTH 2.50 FEET; THENCE EAST ALONG SAID PARALLEL LINE A DISTANCE OF 25.00 FEET; THENCE AROUND A BUILDING COLUMN AS FOLLOWS:

SOUTH 2.50 FEET; EAST 5.00 FEET; AND NORTH 2.50 FEET; THENCE EAST ALONG SAID PARALLEL LINE A DISTANCE OF FOUR INCHES (0.333 FEET) TO A POINT 30.15 FEET WEST FROM SAID WEST LINE OF SOUTH WACKER DRIVE; AND THENCE SOUTH ALONG A STRAIGHT LINE A DISTANCE OF 90.00 FEET TO THE POINT OF BEGINNING. ALSO EXCEPTING FROM SAID LAND, PROPERTY AND SPACE IN SAID TOWER SITE NO. 2 THAT PART THEREOF LYING BETWEEN HORIZONTAL PLANES WHICH ARE 49.50 FEET AND 72.50 FEET, RESPECTIVELY, ABOVE CHICAGO CITY DATUM, AND LYING WITHIN THE BOUNDARIES, PROJECTED VERTICALLY, OF THAT PART OF SAID BLOCK 80 BOUNDED AND DESCRIBED AS FOLLOWS:

BEGINNING ON THE WEST LINE OF SOUTH WACKER DRIVE AT THAT CORNER OF SAID TOWER SITE NO. 2 WHICH IS 219.354 FEET SOUTH FROM THE INTERSECTION OF SAID WEST LINE WITH THE NORTH LINE OF SAID BLOCK 80; AND RUNNING

- 2 -

CHI-1602352v2

UNOFFICIAL COPY

0724760043 Page: 10 of 26

THENCE WEST ALONG A LINE PERPENDICULAR TO SAID WEST LINE OF SOUTH WACKER DRIVE A DISTANCE OF 30.75 FEET; THENCE NORTH PARALLEL WITH SAID WEST LINE OF SOUTH WACKER DRIVE A DISTANCE OF 20.08 FEET TO AN INTERSECTION WITH THE BUILDING COLUMN CENTER LINE MARKING THE SOUTH LINE OF SAID TOWER SITE NO. 2; THENCE WEST ALONG SAID COLUMN CENTER LINE A DISTANCE OF 155.667 FEET; THENCE SOUTH ALONG A LINE PERPENDICULAR TO SAID COLUMN CENTER LINE A DISTANCE OF 20.08 FEET; THENCE WEST ALONG A LINE PARALLEL WITH SAID COLUMN CENTER LINE A DISTANCE OF 28.174 FEET TO AN INTERSECTION WITH THE DOCK LINE ON THE EAST SIDE OF THE SOUTH BRANCH OF THE CHICAGO RIVER BETWEEN MADISON AND MONROE STREETS AS ESTABLISHED BY ORDINANCE PASSED BY THE CITY COUNCIL OF THE CITY OF CHICAGO ON THE 28TH DAY OF FEBRUARY, 1946; THENCE NORTHWARDLY ALONG SAID DOCK LINE A DISTANCE OF 110.194 FEET TO A POINT WHICH IS 90.00 FEET, MEASURED PERPENDICULARLY, NORTH FROM SAID COLUMN CENTERLINE AND 209.577 FEET WEST FROM SAID WEST LINE OF SOUTH WACKER DRIVE; THENCE EAST ALONG A LINE PARALLEL WITH SAID COLUMN CENTER LINE A DISTANCE OF 23.494 FEET; THENCE AROUND A BUILDING COLUMN AS FOLLOWS,

SOUTH 2.50 FEET; EAST 5.00 FEET; AND NORTH 2.50 FEET; THENCE EAST ALONG SAID PARALLEL LINE A DISTANCE OF 25.00 FEET; THENCE AROUND A BUILDING COLUMN AS FOLLOWS:

SOUTH 2.50 FEET; EAST 5.00 FEET; AND NORTH 2.50 FEET; THENCE EAST ALONG SAID PARALLEL LINE A DISTANCE OF 25.00 FEET; THENCE AROUND A BUILDING COLUMN AS FOLLOWS;

SOUTH 2.50 FEET; EAST 5.00 FEET; AND NORTH 2.50 FEET; THENCE EAST ALONG SAID PARALLEL LINE A DISTANCE OF 25.00 FEET; THENCE AROUND A BUILDING COLUMN AS FOLLOWS:

SOUTH 2.50 FEET; EAST 5.00 FEET; AND NORTH 2.50 FEET; THENCE EAST ALONG SAID PARALLEL LINE A DISTANCE OF 25.00 FEET; THENCE AROUND A BUILDING COLUMN AS FOLLOWS:

SOUTH 2.50 FEET; EAST 5.00 FEET; AND NORTH 2.50 FEET; THENCE EAST ALONG SAID PARALLEL LINE A DISTANCE OF 25.00 FEET; THENCE AROUND A BUILDING COLUMN AS FOLLOWS:

SOUTH 2.50 FEET; EAST 5.00 FEET; AND NORTH 2.50 FEET; THENCE EAST ALONG SAID PARALLEL LINE A DISTANCE OF 31.083 FEET TO AN INTERSECTION WITH SAID WEST LINE OF SOUTH WACKER DRIVE; AND THENCE SOUTH ALONG SAID WEST LINE A DISTANCE OF 110.08 FEET TO THE POINT OF BEGINNING, AND EXCEPTING FROM SAID LAND, PROPERTY AND SPACE IN SAID TOWER SITE NO. 2 THAT PART THEREOF LYING BETWEEN HORIZONTAL PLANES WHICH ARE 72.50 FEET AND 107.00 FEET, RESPECTIVELY, ABOVE CHICAGO CITY DATUM, AND

- 3 -

CHI-1602352-v2



## UNOFFICIAL COPY

0724760043 Page: 11 of 26

LYING WITHIN THE BOUNDARIES, PROJECTED VERTICALLY, OF THAT PART OF SAID BLOCK 80 BOUNDED AND DESCRIBED AS FOLLOWS:

BEGINNING ON THE WEST LINE OF SOUTH WACKER DRIVE AT THAT CORNER OF SAID TOWER SITE NO. 2 WHICH IS 219.354 FEET SOUTH FROM THE INTERSECTION OF SAID WEST LINE WITH THE NORTH LINE OF SAID BLOCK 80, AND RUNNING THENCE WEST ALONG A LINE PERPENDICULAR TO SAID WEST LINE AT SOUTH WACKER DRIVE A DISTANCE OF 30.75 FEET; THENCE NORTH PARALLEL WITH SAID WEST LINE OF SOUTH WACKER DRIVE A DISTANCE OF 20.08 FEET TO AN INTERSECTION WITH THE BUILDING COLUMN CENTER LINE MARKING THE SOUTH LINE OF SAID TOWER SITE NO. 2; THENCE WEST ALONG SAID COLUMN CENTER LINE A DISTANCE OF 155.667 FEET; THENCE SOUTH ALONG A LINE PERPENDICULAR TO SAID COLUMN CENTER LINE A DISTANCE OF 20.08 FEET; THENCE WEST ALONG A LINE PARALLEL WITH SAID COLUMN CENTER LINE A DISTANCE OF 28.174 FEET TO AN INTERSECTION WITH THE DOCK LINE ON THE EAST SIDE OF THE SOUTH BRANCH OF THE CHICAGO RIVER BETWEEN MADISON AND MONROE STREETS AS ESTABLISHED BY ORDINANCE PASSED BY THE CITY OF COUNCIL OF THE CITY OF CHICAGO ON THE 28TH DAY OF FEBRUARY, 1946; THENCE NORTHWARDLY ALONG SAID DOCK LANE A DISTANCE OF 107.692 FEET TO A POINT WHICH IS 87.50 FEET, MEASURED PERPENDICULARLY, NORTH FROM SAID COLUMN CENTER LINE AND 209.691 FEET WEST FROM SAID WEST LINE OF SOUTH WACKER DRIVE; THENCE EAST ALONG A LINE PARALLEL WITH SAID COLUMN CENTER LINE SAID DISTANCE OF 209.691 FEET TO AN INTERSECTION WITH SAID WEST LINE OF SOUTH WACKER DRIVE, AND THENCE SOUTH ALONG SAID WEST LINE A DISTANCE OF 107.58 FEET TO THE POINT OF BEGINNING, AND EXCEPTING FROM SAID LAND, PROPERTY AND SPACE IN SAID TOWER SITE NO. 2 THAT PART THEREOF LYING BETWEEN HORIZONTAL PLANES WHICH ARE 107.00 FEET AND 118.50 FEET, RESPECTIVELY, ABOVE CHICAGO CITY DATUM, AND LYING WITHIN THE BOUNDARIES, PROJECTED VERTICALLY, OF THAT PART OF SAID BLOCK 80 BOUNDED AND DESCRIBED AS FOLLOWS:

BEGINNING ON THE WEST LINE OF SOUTH WACKER DRIVE AT THAT CORNER OF SAID TOWER SITE NO. 2 WHICH IS 219.354 FEET SOUTH FROM THE INTERSECTION OF SAID WEST LINE WITH THE NORTH LINE OF SAID BLOCK 80, AND RUNNING THENCE WEST ALONG A LINE PERPENDICULAR TO SAID WEST LINE OF SOUTH WACKER DRIVE A DISTANCE OF 30.75 FEET; THENCE NORTH PARALLEL WITH SAID WEST LINE OF SOUTH WACKER DRIVE A DISTANCE OF 20.08 FEET TO AN INTERSECTION WITH THE BUILDING COLUMN CENTER LINE MARKING THE SOUTH LINE OF SAID TOWER SITE NO. 2; THENCE WEST ALONG SAID COLUMN CENTER LINE A DISTANCE OF 155.667 FEET; THENCE SOUTH ALONG A LINE PERPENDICULAR TO SAID COLUMN CENTER LINE DISTANCE OF 20.08 FEET; THENCE WEST ALONG A LINE PARALLEL WITH SAID COLUMN CENTER LINE A DISTANCE OF 28.174 FEET TO AN INTERSECTION WITH THE DOCK LINE ON THE EAST SIDE OF THE SOUTH BRANCH OF THE CHICAGO RIVER BETWEEN MADISON AND MONROE STREETS AS ESTABLISHED BY ORDINANCE PASSED BY THE CITY COUNCIL OF THE CITY OF CHICAGO ON THE 28TH DAY OF FEBRUARY, 1946; THENCE NORTHWARDLY ALONG SAID DOCK LINE A DISTANCE OF 95.179 FEET TO

- 4 -

CHI-1602352v2

## UNOFFICIAL COPY

0724760043 Page: 12 of 26

A POINT WHICH IS 75.00 FEET, MEASURED PERPENDICULARLY, NORTH FROM SAID COLUMN CENTER LINE AND 210.26 FEET WEST FROM SAID WEST LINE OF SOUTH WACKER DRIVE; THENCE EAST ALONG A LINE PARALLEL WITH SAID COLUMN CENTER LINE SAID DISTANCE OF 210.26 FEET TO AN INTERSECTION WITH SAID WEST LINE OF SOUTH WACKER DRIVE; AND THENCE SOUTH ALONG SAID WEST LINE A DISTANCE OF 95.08 FEET TO THE POINT OF BEGINNING, AND EXCEPTING FROM SAID LAND, PROPERTY AND SPACE IN SAID TOWER SITE NO. 2 THAT PART THEREOF LYING BETWEEN HORIZONTAL PLANES WHICH ARE 118.50 FEET AND 141.50 FEET, RESPECTIVELY, ABOVE CHICAGO CITY DATUM, AND LYING WITHIN THE BOUNDARIES, PROJECTED VERTICALLY, OF THAT PART OF SAID BLOCK 80 BOUNDED AND DESCRIBED AS FOLLOWS:

BEGINNING ON THE WEST LINE OF SOUTH WACKER DRIVE AT THAT CORNER OF SAID TOWER SITE NO. 2 WHICH IS 219.354 FEET SOUTH FROM THE INTERSECTION OF SAID WEST LINE WITH THE NORTH LINE OF SAID BLOCK 80, AND RUNNING THENCE WEST ALONG A LINE PERPENDICULAR TO SAID WEST LINE OF SOUTH WACKER DRIVE A DISTANCE OF 30.75 FEET; THENCE NORTH PARALLEL WITH SAID WEST LINE OF SOUTH WACKER DRIVE A DISTANCE OF 20.08 FEET TO AN INTERSECTION WITH THE BUILDING COLUMN CENTER LINE MARKING THE SOUTH LINE OF SAID TOWER SITE NO. 2; THENCE WEST ALONG SAID COLUMN CENTERLINE A DISTANCE OF 155.667 FEET; THENCE SOUTH ALONG A LINE PERPENDICULAR TO SAID COLUMN CENTER LINE A DISTANCE OF 20.08 FEET; THENCE WEST ALONG A LINE PARALLEL WITH SAID COLUMN CENTER LINE A DISTANCE OF 28.174 FEET TO AN INTERSECTION WITH THE DOCK LINE ON THE EAST SIDE OF THE SOUTH BRANCH OF THE CHICAGO RIVER BETWEEN MADISON AND MONROE STREETS AS ESTABLISHED BY ORDINANCE PASSED BY THE CITY COUNCIL OF THE CITY OF CHICAGO ON THE 28TH DAY OF FEBRUARY, 1946; THENCE NORTHWARDLY ALONG SAID DOCK LINE A DISTANCE OF 93.677 FEET TO A POINT WHICH IS 73.50 FEET MEASURED PERPENDICULARLY, NORTH FROM SAID COLUMN CENTER LINE AND 210.328 FEET WEST FROM SAID WEST LINE OF SOUTH WACKER DRIVE; THENCE EAST ALONG A LINE PARALLEL WITH SAID COLUMN CENTER LINE SAID DISTANCE OF 210.328 FEET TO AN INTERSECTION WITH SAID WEST LINE OF SOUTH WACKER DRIVE; AND THENCE SOUTH ALONG SAID WEST LINE A DISTANCE OF 93.58 FEET TO THE POINT OF BEGINNING, AND EXCEPTING FROM SAID LAND, PROPERTY AND SPACE IN SAID TOWER SITE NO. 2 THAT PART THEREOF LYING BETWEEN HORIZONTAL PLANES WHICH ARE 141.50 FEET AND 153.00 FEET, RESPECTIVELY, ABOVE CHICAGO CITY DATUM, AND LYING WITHIN THE BOUNDARIES, PROJECTED VERTICALLY, OF THAT PART OF SAID BLOCK 80 BOUNDED AND DESCRIBED AS FOLLOWS:

BEGINNING ON THE WEST LINE OF SOUTH WACKER DRIVE AT THAT CORNER OF SAID TOWER SITE NO. 2 WHICH IS 219.354 FEET SOUTH FROM THE INTERSECTION OF SAID WEST LINE WITH THE NORTH LINE OF SAID BLOCK 80, AND RUNNING THENCE WEST ALONG A LINE PERPENDICULAR TO SAID WEST LINE OF SOUTH WACKER DRIVE A DISTANCE OF 30.75 FEET; THENCE NORTH PARALLEL WITH SAID WEST LINE OF SOUTH WACKER DRIVE A DISTANCE OF 20.08 FEET TO AN INTERSECTION WITH THE BUILDING COLUMN CENTERLINE MARKING THE

- 5 -

CHI-1602352v2

UNOFFICIAL COPY

0724760043 Page: 13 of 26

SOUTH LINE OF SAID TOWER SITE NO. 2; THENCE WEST ALONG SAID COLUMN CENTER LINE A DISTANCE OF 155.667 FEET; THENCE SOUTH ALONG A LINE PERPENDICULAR TO SAID COLUMN CENTER LINE A DISTANCE OF 20.08 FEET; THENCE WEST ALONG A LINE PARALLEL WITH SAID COLUMN CENTER LINE A DISTANCE OF 28.174 FEET TO AN INTERSECTION WITH THE DOCK LINE ON THE EAST SIDE OF THE SOUTH BRANCH OF THE CHICAGO RIVER BETWEEN MADISON AND MOORE STREETS AS ESTABLISHED BY ORDINANCE PASSED BY THE CITY COUNCIL OF THE CITY OF CHICAGO ON THE 28TH DAY OF FEBRUARY, 1946; THENCE NORTHWARDLY ALONG SAID DOCK LINE A DISTANCE OF 76.993 FEET TO A POINT WHICH IS 56.833 FEET, MEASURED PERPENDICULARLY, NORTH FROM SAID COLUMN CENTER LINE AND 211.088 FEET WEST FROM SAID WEST LINE OF SOUTH WACKER DRIVE; THENCE EAST ALONG A LINE PARALLEL WITH SAID COLUMN CENTER LINE SAID DISTANCE OF 211.088 FEET TO AN INTERSECTION WITH SAID WEST LINE OF SOUTH WACKER DRIVE; AND THENCE SOUTH ALONG SAID WEST LINE A DISTANCE OF 76.913 FEET TO THE POINT OF BEGINNING:

## PARCEL 2:

A PERPETUAL EASEMENT APPURTENANT FOR THE BENEFIT OF PARCEL 1 TO ENTER UPON AND USE AT STREET OR PLAZA LEVEL, TO CONSTRUCT AND MAINTAIN THEREON AND TO USE WALKWAYS AND OR LANDSCAPED AREAS, AND TO CONSTRUCT AND MAINTAIN SUCH SUBSURFACE AND OTHER SUPPORTS AS MAY BE NECESSARY TO SUPPORT SUCH STREET OR PLAZA LEVEL AREAS, AND FOR OTHER PURPOSES, ALL AS CREATED IN DEED DATED APRIL 18, 1980 FROM THE CITY OF CHICAGO, GRANTOR, TO JEAN L. HOMEYER, AND HER SUCCESSORS AND ASSIGNS, GRANTEE, AND RECORDED ON MAY 7, 1980 AS DOCUMENT NUMBER 25449175, OVER THE FOLLOWING DESCRIBED LAND (AND IDENTIFIED AS EXHIBITS "A" AND "B" IN SAID DOCUMENT NUMBER 25449175);

## EXHIBIT "A"

THAT PART OF BLOCK 80 AND THAT PART OF THE LAND, IF ANY, LYING WEST OF AND ADJOINING SAID BLOCK 80, IN SCHOOL SECTION ADDITION TO CHICAGO, IN SECTION 16, TOWNSHIP 39 NORTH, RANGE 14 EAST OF THE THIRD PRINCIPAL MERIDIAN, IN COOK COUNTY, ILLINOIS, BOUNDED AS DESCRIBED AS FOLLOWS:

BEGINNING AT THE POINT OF INTERSECTION OF A WESTWARD EXTENSION OF THE NORTH LINE OF SAID BLOCK 80 WITH THE DOCK LINE ON THE EAST SIDE OF THE SOUTH BRANCH OF THE CHICAGO RIVER AS ESTABLISHED BY ORDINANCE PASSED BY THE CITY COUNCIL OF THE CITY OF CHICAGO ON THE 28TH DAY OF FEBRUARY, 1946, AND RUNNING THENCE EAST ALONG SAID WESTWARD EXTENSION AND ALONG SAID NORTH LINE OF BLOCK 80, A DISTANCE OF 10.33 FEET; THENCE SOUTH ALONG A LINE PERPENDICULAR TO SAID NORTH LINE OF BLOCK 80, A DISTANCE OF 15.85 FEET; THENCE EAST ALONG A LINE PARALLEL WITH SAID NORTH LINE OF BLOCK 80, A DISTANCE OF 14.75 FEET; THENCE NORTH ALONG A LINE PERPENDICULAR TO THE LAST DESCRIBED COURSE A DISTANCE OF 3.00 FEET; THENCE WEST ALONG A LINE PARALLEL WITH SAID

CHI-1602352v2

- 6 -



## UNOFFICIAL COPY

0724760043 Page: 14 of 26

NORTH LINE OF BLOCK 80 A DISTANCE OF 0.49 OF A FOOT; THENCE NORTH ALONG A LINE PERPENDICULAR TO THE LAST DESCRIBED COURSE, A DISTANCE OF 12.85 FEET TO AN INTERSECTION WITH THE NORTH LINE OF SAID BLOCK 80; THENCE EAST ALONG SAID NORTH LINE OF BLOCK 80 A DISTANCE OF 11.41 FEET TO A POINT 36.00 FEET EAST FROM SAID POINT OF INTERSECTION OF THE WESTWARD EXTENSION OF THE NORTH LINE OF BLOCK 80 WITH SAID DOCK LINE ON THE EAST SIDE OF THE SOUTH BRANCH OF THE CHICAGO RIVER; THENCE SOUTH ALONG A LINE PERPENDICULAR TO SAID NORTH LINE OF BLOCK 80, A DISTANCE OF 30.00 FEET; THENCE WEST, PARALLEL WITH THE NORTH LINE, AND WESTWARD EXTENSION THEREOF, OF BLOCK 80, A DISTANCE OF 37.30 FEET TO AN INTERSECTION WITH SAID DOCK LINE ON THE EAST SIDE OF THE SOUTH BRANCH OF THE CHICAGO RIVER; AND THENCE NORTHWARDLY ALONG SAID DOCK LINE, A DISTANCE OF 30.03 FEET, TO THE POINT OF BEGINNING;

EXHIBIT "B":

THAT PART OF BLOCK 80 IN SCHOOL SECTION ADDITION TO CHICAGO, IN SECTION 16, TOWNSHIP 39 NORTH, RANGE 14 EAST OF THE THIRD PRINCIPAL MERIDIAN IN COOK COUNTY, ILLINOIS, BOUNDED AND DESCRIBED AS FOLLOWS:

BEGINNING ON THE SOUTH LINE OF SAID BLOCK 80 AT A POINT 9.87 FEET EAST FROM THE POINT OF INTERSECTION OF SAID SOUTH LINE WITH THE DOCK LINE ON THE EAST SIDE OF THE SOUTH BRANCH OF THE CHICAGO RIVER AS ESTABLISHED BY ORDINANCE PASSED BY THE CITY COUNCIL OF THE CITY OF CHICAGO ON THE 28TH DAY OF FEBRUARY, 1946, AND RUNNING THENCE EAST ALONG SAID SOUTH LINE OF BLOCK 80 A DISTANCE OF 10.13 FEET; THENCE NORTH ALONG A LINE PERPENDICULAR TO SAID SOUTH LINE OF BLOCK 80, A DISTANCE OF 20.00 FEET; THENCE WEST, PARALLEL WITH SAID SOUTH LINE OF BLOCK 80, A DISTANCE OF 19.12 FEET TO AN INTERSECTION WITH SAID DOCK LINE ON THE EAST SIDE OF THE SOUTH BRANCH OF THE CHICAGO RIVER; THENCE SOUTHWARDLY ALONG SAID DOCK LINE A DISTANCE OF 2.72 FEET TO AN INTERSECTION WITH A LINE 17.28 FEET, MEASURED PERPENDICULARLY NORTH FROM AND PARALLEL WITH SAID SOUTH LINE OF BLOCK 80; THENCE EAST ALONG SAID PARALLEL LINE A DISTANCE OF 9.11 FEET TO AN INTERSECTION WITH A LINE PASSING THROUGH SAID POINT OF BEGINNING AND PERPENDICULAR TO SAID SOUTH LINE OF BLOCK 80; AND THENCE SOUTH ALONG SAID PERPENDICULAR LINE A DISTANCE OF 17.28 FEET TO THE POINT OF BEGINNING;

PARCEL 3:

A NON-EXCLUSIVE EASEMENT FOR THE BENEFIT OF PARCEL 1 OF SUPPORT FROM CAISSONS, COLUMNS AND OTHER SUPPORTS AND FOR USE OF PARKING GARAGE; AN EXCLUSIVE EASEMENT FOR THE BENEFIT OF PARCEL 1 TO INSTALL, OWN, USE, MAINTAIN, REPAIR AND REPLACE EQUIPMENT LISTED ON EXHIBIT "G" TO THE INSTRUMENT HEREINAFTER REFERRED TO, TOGETHER WITH RIGHT OF ACCESS THERETO; A NON-EXCLUSIVE EASEMENT FOR THE BENEFIT OF PARCEL 1

**UNOFFICIAL COPY**

0724760043 Page: 15 of 26

OF SUPPORT AND ENCLOSURE FROM WALLS, HORIZONTAL SLABS, CEILINGS AND FLOORS; EXCLUSIVE EASEMENTS FOR THE BENEFIT OF PARCEL I FOR ENCROACHMENTS; AND NON-EXCLUSIVE EASEMENTS FOR THE BENEFIT OF PARCEL 1 TO GO UPON CERTAIN PROPERTY DESCRIBED IN THE INSTRUMENT HEREINAFTER REFERRED TO FOR CONSTRUCTION, REPAIR AND REPLACEMENT OF CERTAIN FACILITIES AS SET FORTH IN AND CREATED BY AN INSTRUMENT ENTITLED "THE CHICAGO MERCANTILE EXCHANGE CENTER EASEMENTS, RESERVATIONS, COVENANTS AND RESTRICTIONS" DATED JULY 22, 1981, ENTERED INTO AMONG AMERICAN NATIONAL BANK AND TRUST COMPANY OF CHICAGO, AS TRUSTEE UNDER TRUST NUMBER 48268 (HEREINAFTER CALLED TRUST NUMBER 48268), AMERICAN NATIONAL BANK AND TRUST COMPANY OF CHICAGO, AS TRUSTEE UNDER TRUST NUMBER 51234 (HEREINAFTER CALLED TRUST NUMBER 51234) AND AMERICAN NATIONAL BANK AND TRUST COMPANY OF CHICAGO, AS TRUSTEE UNDER TRUST NUMBER 51235 (HEREINAFTER CALLED TRUST NUMBER 51235) AND RECORDED IN THE OFFICE OF THE RECORDER OF DEEDS FOR COOK COUNTY, ILLINOIS, AS DOCUMENT NUMBER 25945760 AS SAID AGREEMENT HAS BEEN AMENDED BY (I) AN AGREEMENT ENTITLED "AMENDMENT OF THE CHICAGO MERCANTILE EXCHANGE CENTER EASEMENTS, RESERVATIONS, COVENANTS AND RESTRICTIONS" DATED FEBRUARY 17, 1982 ENTERED INTO AMONG TRUST NUMBER 48268, TRUST NUMBER 51234 AND TRUST NUMBER 51235 AND RECORDED IN THE AFORESAID RECORDER'S OFFICE AS DOCUMENT NUMBER 26442825, AND (II) AN AGREEMENT ENTITLED "SECOND AMENDMENT OF THE CHICAGO MERCANTILE EXCHANGE CENTER EASEMENTS, RESERVATIONS, COVENANTS AND RESTRICTIONS" DATED DECEMBER 14, 1983 ENTERED INTO AMONG TRUST NUMBER 48268, TRUST NUMBER 51234 AND TRUST NUMBER 51235 AND RECORDED IN THE AFORESAID RECORDERS OFFICE AS DOCUMENT NUMBER 26896093 AND (III) AN AGREEMENT ENTITLED "THIRD AMENDMENT OF THE CHICAGO MERCANTILE EXCHANGE CENTER EASEMENTS, RESERVATIONS, COVENANTS AND RESTRICTIONS" DATED AS OF JUNE 4, 1986 ENTERED INTO AMONG TRUST NO. 48268, TRUST NO. 51234 AND TRUST NO. 51235 AND RECORDED IN THE AFORESAID RECORDERS OFFICE AS DOCUMENT NUMBER 86241080, AND (IV) AN AGREEMENT ENTITLED "FOURTH AMENDMENT OF THE CHICAGO MERCANTILE EXCHANGE CENTER EASEMENTS, RESERVATIONS, COVENANTS AND RESTRICTIONS" DATED AS OF NOVEMBER 1, 1988 ENTERED INTO AMONG TRUST NO. 51234 AND TRUST NO. 51235 AND RECORDED IN THE AFORESAID RECORDERS OFFICE AS DOCUMENT NUMBER 88525185, BY FIFTH AMENDMENT RECORDED AS DOCUMENT 0021366789 RELATING TO IMPROVEMENTS, EASEMENTS, USE, LOCATION OF BUILDINGS, ZONING, OVERLOADING, INSURANCE, LIEN CLAIMS, PARKING, LOADING DOCK, INGRESS AND EGRESS, NOTICES, EASEMENTS FOR CONSTRUCTION, REPAIR AND MAINTENANCE, EASEMENTS FOR ENCROACHMENTS AND EQUIPMENT, (SAID AGREEMENT, AS MODIFIED AFORESAID, HEREINAFTER CALLED THE REA), IN, ON, OVER, UPON AND UNDER CERTAIN REAL PROPERTY THEREIN MORE PARTICULARLY DESCRIBED TOGETHER WITH ALL OF THE RIGHTS, POWERS, EASEMENTS, PRIVILEGES AND BENEFITS UNDER THE REA ACCRUING TO THE OWNER OF PARCEL 1, ITS SUCCESSORS, LEGAL REPRESENTATIVES AND ASSIGNS.

- 8 -

CHI-1602352v2

**UNOFFICIAL COPY**

0724760043 Page: 16 of 26

## PARCEL 4:

BEING AN EASEMENT, IN PERPETUITY, FOR AIR RIGHTS AT VARIOUS LEVELS ABOVE CHICAGO CITY DATUM AND FOR A SUPPORTING COLUMN DESIGNATED AS PARCEL C, BOTH FOR THE PURPOSE OF CONSTRUCTION OF IMPROVEMENTS ON THE 10 SOUTH WACKER DRIVE BUILDING AS SET FORTH IN EASEMENT DATED OCTOBER 14, 1985 AND RECORDED NOVEMBER 6, 1985 AS DOCUMENT NUMBER 85270645 THE LEGAL DESCRIPTION IS AS FOLLOWS:

## PARCEL "A":

ALL OF THE PROPERTY AND SPACE LYING BETWEEN HORIZONTAL PLANES WHICH ARE 45.38 FEET AND 566.45 FEET, RESPECTIVELY, ABOVE CHICAGO CITY DATUM, AND LYING WITHIN THE BOUNDARIES, PROJECTED VERTICALLY, OF THAT PART OF BLOCK 80 IN SCHOOL SECTION ADDITION TO CHICAGO IN SECTION 16, TOWNSHIP 39 NORTH, RANGE 14 EAST OF THE THIRD PRINCIPAL MERIDIAN, IN COOK COUNTY, ILLINOIS BOUNDED AND DESCRIBED AS FOLLOWS:

BEGINNING AT A POINT ON THE NORTH LINE OF BLOCK 80 WHICH IS 168.58 FEET (AS MEASURED ALONG SAID NORTH LINE) WEST OF THE WEST LINE OF SOUTH WACKER DRIVE, AS SAID WEST LINE IS PRESENTLY IMPROVED AND OCCUPIED, BEING THE WEST LINE OF THE EAST 54.00 FEET OF SAID BLOCK 80 AS SURVEYED AND MARKED BY THE CITY OF CHICAGO PURSUANT TO THE ORDINANCE RELATING TO THE WACKER DRIVE ROUTE OF THE COMPREHENSIVE SUPER HIGHWAY SYSTEM PASSED BY THE CITY COUNCIL OF THE CITY OF CHICAGO ON THE 5TH DAY OF SEPTEMBER 1946, AND RUNNING THENCE SOUTH ALONG A LINE PERPENDICULAR TO THE SAID NORTH LINE OF BLOCK 80 A DISTANCE OF 30.00 FEET; THENCE WEST ALONG A LINE WHICH IS 30.00 FEET SOUTH OF AND PARALLEL WITH SAID NORTH LINE OF BLOCK 80 A DISTANCE OF 28.55 FEET; THENCE NORTH ALONG A LINE PARALLEL WITH SAID WEST LINE OF SOUTH WACKER DRIVE A DISTANCE OF 7.24 FEET; THENCE EAST ALONG A LINE PERPENDICULAR TO THE LAST DESCRIBED LINE A DISTANCE OF 8.63 FEET; THENCE NORTH ALONG A LINE PARALLEL WITH SAID WEST LINE OF SOUTH WACKER DRIVE A DISTANCE OF 10.07 FEET; THENCE EAST ALONG A LINE PERPENDICULAR TO THE LAST DESCRIBED LINE A DISTANCE OF 8.63 FEET; THENCE NORTH ALONG A LINE PARALLEL WITH SAID WEST LINE OF SOUTH WACKER DRIVE A DISTANCE OF 12.65 FEET TO THE NORTH LINE OF SAID BLOCK 80; THENCE EAST ALONG SAID NORTH LINE A DISTANCE OF 11.35 FEET TO THE POINT OF BEGINNING.

## PARCEL "B":

ALL OF THE PROPERTY AND SPACE LYING BETWEEN HORIZONTAL PLANES WHICH ARE 21.00 FEET (NOMINAL PLAZA ELEVATION) AND 45.38 FEET, RESPECTIVELY, ABOVE CHICAGO CITY DATUM, AND LYING WITHIN THE BOUNDARIES, PROJECTED VERTICALLY, OF THAT PART OF BLOCK 80 IN SCHOOL SECTION ADDITION TO CHICAGO IN SECTION 16, TOWNSHIP 39 NORTH, RANGE 14



**UNOFFICIAL COPY**

0724760043 Page: 17 of 26

EAST OF THE THIRD PRINCIPAL MERIDIAN, IN COOK COUNTY, ILLINOIS,  
BOUNDED AND DESCRIBED AS FOLLOWS:

COMMENCING AT A POINT ON THE NORTH LINE OF BLOCK 80 WHICH IS 168.58 FEET (AS MEASURED ALONG SAID NORTH LINE) WEST OF THE WEST LINE OF SOUTH WACKER DRIVE, AS SAID WEST LINE IS PRESENTLY IMPROVED AND OCCUPIED, BEING THE WEST LINE OF THE EAST 54.00 FEET OF SAID BLOCK 80 AND SURVEYED AND MARKED BY THE CITY OF CHICAGO PURSUANT TO THE ORDINANCE RELATING TO THE WACKER DRIVE ROUTE OF THE COMPREHENSIVE SUPER HIGHWAY SYSTEM PASSED BY THE CITY COUNCIL OF THE CITY OF CHICAGO ON THE 5TH DAY OF SEPTEMBER 1946, AND RUNNING THENCE SOUTH ALONG A LINE PERPENDICULAR TO SAID NORTH LINE OF BLOCK 80 A DISTANCE OF 9.29 FEET TO THE POINT OF BEGINNING; THENCE CONTINUING SOUTH ALONG SAID PERPENDICULAR LINE A DISTANCE OF 20.71 FEET; THENCE WEST ALONG A LINE WHICH IS 30.00 FEET SOUTH OF AND PARALLEL WITH SAID NORTH LINE OF BLOCK 80 A DISTANCE OF 15.27 FEET; THENCE NORTH ALONG A LINE PARALLEL WITH SAID WEST LINE OF SOUTH WACKER DRIVE A DISTANCE OF 12.68 FEET; THENCE EAST ALONG A LINE PERPENDICULAR TO LAST DESCRIBED LINE A DISTANCE OF 10.00 FEET; THENCE NORTH ALONG A LINE PARALLEL WITH SAID WEST LINE OF SOUTH WACKER DRIVE A DISTANCE OF 8.00 FEET; THENCE EAST ALONG A LINE PERPENDICULAR WITH LAST DESCRIBED LINE A DISTANCE OF 5.31 FEET TO THE POINT OF BEGINNING.

PARCEL "C":

ALL OF THE PROPERTY AND SPACE LYING BETWEEN HORIZONTAL PLANES WHICH ARE 21.00 FEET (NOMINAL PLAZA ELEVATION) AND 45.38 FEET, RESPECTIVELY, ABOVE CHICAGO CITY DATUM, AND LYING WITHIN THE BOUNDARIES, PROJECTED VERTICALLY, OF THAT PART OF BLOCK 80 IN SCHOOL SECTION ADDITION TO CHICAGO IN SECTION 16, TOWNSHIP 39 NORTH, RANGE 14 EAST OF THE THIRD PRINCIPAL MERIDIAN, IN COOK COUNTY, ILLINOIS, BOUNDED AND DESCRIBED AS FOLLOWS:

BEGINNING AT A POINT ON THE NORTH LINE OF BLOCK 80 WHICH IS 176.23 FEET (AS MEASURED ALONG SAID NORTH LINE) WEST OF THE WEST LINE OF SOUTH WACKER DRIVE, AS SAID WEST LINE IS PRESENTLY IMPROVED AND OCCUPIED, BEING THE WEST LINE OF THE EAST 54.00 FEET OF SAID BLOCK 80 AS SURVEYED AND MARKED BY THE CITY OF CHICAGO PURSUANT TO THE ORDINANCE RELATING TO THE WACKER DRIVE ROUTE OF THE COMPREHENSIVE SUPER HIGHWAY SYSTEM PASSED BY THE CITY COUNCIL OF THE CITY OF CHICAGO ON THE 5TH DAY OF SEPTEMBER 1946 AND RUNNING THENCE SOUTH ALONG A LINE PARALLEL WITH SAID WEST LINE OF SOUTH WACKER DRIVE A DISTANCE OF 4.74 FEET; THENCE WEST ALONG A LINE PERPENDICULAR TO THE LAST DESCRIBED LINE A DISTANCE OF 3.70 FEET; THENCE NORTH ALONG A LINE PARALLEL WITH SAID WEST LINE OF SOUTH WACKER DRIVE A DISTANCE OF 4.74 FEET TO THE NORTH LINE OF SAID BLOCK 80; THENCE EAST ALONG SAID NORTH LINE A DISTANCE OF 3.70 FEET TO THE POINT OF BEGINNING.

- 10 -

CHI-1602352v2



**UNOFFICIAL COPY**

0724760043 Page: 18 of 26

## PARCEL "D":

ALL OF THE PROPERTY AND SPACE LYING BETWEEN HORIZONTAL PLANES WHICH ARE 21.00 FEET (NOMINAL PLAZA ELEVATION) AND 51.00 FEET, RESPECTIVELY, ABOVE CHICAGO CITY DATUM, AND LYING WITHIN THE BOUNDARIES, PROJECTED VERTICALLY, OF THAT PART OF BLOCK 80 IN SCHOOL SECTION ADDITION TO CHICAGO IN SECTION 16, TOWNSHIP 39 NORTH, RANGE 14 EAST OF THE THIRD PRINCIPAL MERIDIAN, IN COOK COUNTY, ILLINOIS, BOUNDED AND DESCRIBED AS FOLLOWS:

BEGINNING AT A POINT ON THE NORTH LINE OF BLOCK 80 WHICH IS 182.08 FEET (AS MEASURED ALONG SAID NORTH LINE) WEST OF THE WEST LINE OF SOUTH WACKER DRIVE AS SAID WEST LINE IS PRESENTLY IMPROVED AND OCCUPIED, BEING THE WEST LINE OF THE EAST 54.00 FEET OF SAID BLOCK 80 AS SURVEYED AND MARKED BY THE CITY OF CHICAGO PURSUANT TO THE ORDINANCE RELATING TO THE WACKER DRIVE ROUTE OF THE COMPREHENSIVE SUPER HIGHWAY SYSTEM PASSED BY THE CITY COUNCIL OF THE CITY OF CHICAGO ON THE 5TH DAY OF SEPTEMBER 1946, AND RUNNING THENCE SOUTH ALONG A LINE PERPENDICULAR TO SAID NORTH LINE OF BLOCK 80 A DISTANCE OF 24.00 FEET; THENCE WEST ALONG A LINE WHICH IS 24.00 FEET SOUTH OF AND PARALLEL WITH SAID NORTH LINE OF BLOCK 80 A DISTANCE OF 23.54 FEET TO AN INTERSECTION WITH THE DOCK LINE ON THE EAST SIDE OF THE SOUTH BRANCH OF THE CHICAGO RIVER BETWEEN MADISON AND MONROE STREETS AS ESTABLISHED BY ORDINANCE PASSED BY THE CITY COUNCIL OF THE CITY OF CHICAGO ON THE 28TH DAY OF FEBRUARY 1946; THENCE NORTHEASTWARDLY ALONG SAID DOCK LINE A DISTANCE OF 24.02 FEET TO SAID NORTH LINE OF BLOCK 80; THENCE EAST ALONG SAID NORTH LINE A DISTANCE OF 22.50 FEET TO THE POINT OF BEGINNING.

## PARCEL 5: (TOWER SITE NO. 1)

BEING THE LAND, PROPERTY AND SPACE IN THAT PART OF BLOCK 80 IN SCHOOL SECTION ADDITION TO CHICAGO IN SECTION 16, TOWNSHIP 39 NORTH, RANGE 14 EAST OF THE THIRD PRINCIPAL MERIDIAN, IN COOK COUNTY, ILLINOIS, BOUNDED AND DESCRIBED AS FOLLOWS:

BEGINNING ON THE SOUTH LINE OF SAID BLOCK 80 AT THE POINT OF INTERSECTION OF SAID SOUTH LINE WITH THE WEST LINE OF SOUTH WACKER DRIVE, SAID WEST LINE OF SOUTH WACKER DRIVE BEING ALSO THE WEST LINE OF THE EAST 54.00 FEET OF SAID BLOCK 80 AS ESTABLISHED BY ORDINANCE RELATING TO THE WACKER DRIVE ROUTE OF "THE COMPREHENSIVE SUPER HIGHWAY SYSTEM" PASSED BY THE CITY COUNCIL OF THE CITY OF CHICAGO ON THE 5TH DAY OF SEPTEMBER, 1946 AND RUNNING THENCE NORTH ALONG SAID WEST LINE OF SOUTH WACKER DRIVE A DISTANCE OF 178.816 FEET; THENCE WEST ALONG A LINE PERPENDICULAR TO SAID WEST LINE OF SOUTH WACKER DRIVE (SAID PERPENDICULAR LINE BEING 20.08 FEET SOUTH FROM AND PARALLEL WITH A CERTAIN BUILDING COLUMN CENTER LINE) A DISTANCE OF

- 11 -

CHI-1602352v2

**UNOFFICIAL COPY**

0724760043 Page: 19 of 26

30.75 FEET; THENCE NORTH ALONG A LINE PARALLEL WITH SAID WEST LINE OF SOUTH WACKER DRIVE, A DISTANCE OF 20.08 FEET TO AN INTERSECTION WITH SAID COLUMN CENTER LINE; THENCE WEST ALONG SAID COLUMN CENTER LINE A DISTANCE OF 155.667 FEET; THENCE SOUTH ALONG A LINE PERPENDICULAR TO SAID COLUMN CENTER LINE, A DISTANCE OF 20.08 FEET; THENCE WEST ALONG A LINE PARALLEL WITH SAID COLUMN CENTER LINE A DISTANCE OF 28.174 FEET TO AN INTERSECTION WITH THE DOCK LINE ON THE EAST SIDE OF THE SOUTH BRANCH OF THE CHICAGO RIVER BETWEEN MADISON AND MONROE STREETS AS ESTABLISHED BY ORDINANCE PASSED BY THE CITY COUNCIL OF THE CITY OF CHICAGO ON THE 28TH DAY OF FEBRUARY, 1946; THENCE SOUTHWARDLY ALONG SAID DOCK LINE A DISTANCE OF 158.60 FEET TO AN INTERSECTION WITH A LINE 20.00 FEET, MEASURED PERPENDICULARLY, NORTH FROM AND PARALLEL WITH THE SOUTH LINE OF SAID BLOCK 80; THENCE EAST ALONG SAID PARALLEL LINE A DISTANCE OF 19.12 FEET TO AN INTERSECTION WITH A LINE DRAWN PERPENDICULAR TO SAID SOUTH LINE OF BLOCK 80 FROM A POINT THEREON DISTANT 20.00 FEET EAST FROM THE POINT OF INTERSECTION OF SAID SOUTH LINE WITH SAID DOCK LINE THENCE SOUTH ALONG SAID PERPENDICULAR LINE A DISTANCE OF 20.00 FEET TO AN INTERSECTION WITH SAID SOUTH LINE OF BLOCK 80; AND THENCE EAST ALONG SAID SOUTH LINE OF BLOCK 80 A DISTANCE OF 202.72 FEET TO THE POINT OF BEGINNING;

TOGETHER WITH THE PROPERTY AND SPACE LYING BETWEEN HORIZONTAL PLANES WHICH ARE 21.50 FEET AND 49.50 FEET, RESPECTIVELY, ABOVE CHICAGO CITY DATUM, AND LYING WITHIN THE BOUNDARIES PROJECTED VERTICALLY, OF THAT PART OF SAID BLOCK 80 BOUNDED AND DESCRIBED AS FOLLOWS:

BEGINNING ON THE COLUMN CENTER LINE MARKING THE NORTH LINE OF TOWER SITE NO. 1 AT THAT CORNER OF SAID TOWER SITE NO. 1 WHICH IS 30.75 FEET WEST FROM SAID WEST LINE OF SOUTH WACKER DRIVE; AND RUNNING THENCE WEST ALONG SAID COLUMN CENTER LINE A DISTANCE OF 155.667 FEET; THENCE NORTH, PARALLEL WITH SAID WEST LINE OF SOUTH WACKER DRIVE A DISTANCE OF 90.00 FEET; THENCE EAST ALONG A LINE PARALLEL WITH SAID COLUMN, CENTER LINE A DISTANCE OF FOUR INCHES (0.333 FEET); THENCE AROUND A BUILDING COLUMN, AS FOLLOWS:

SOUTH 2.50 FEET; EAST 5.00 FEET; AND NORTH 2.50 FEET; THENCE EAST ALONG SAID PARALLEL LINE A DISTANCE OF 25.00 FEET; THENCE AROUND A BUILDING COLUMN AS FOLLOWS:

SOUTH 2.50 FEET; EAST 5.00 FEET; AND NORTH 2.50 FEET;

THENCE EAST ALONG SAID PARALLEL LINE A DISTANCE OF 25.00 FEET;

THENCE AROUND A BUILDING COLUMN AS FOLLOWS:

SOUTH 2.50 FEET; EAST 5.00 FEET; AND NORTH 2.50 FEET;

THENCE EAST ALONG SAID PARALLEL LINE A DISTANCE OF 25.00 FEET;

**UNOFFICIAL COPY**

0724760043 Page: 20 of 26

THENCE AROUND A BUILDING COLUMN AS FOLLOWS:

SOUTH 2.50 FEET; EAST 5.00 FEET; AND NORTH 2.50 FEET;

THENCE EAST ALONG SAID PARALLEL LINE A DISTANCE OF 25.00 FEET;

THENCE AROUND A BUILDING COLUMN AS FOLLOWS:

SOUTH 2.50 FEET; EAST 5.00 FEET; AND NORTH 2.50 FEET;

THENCE EAST ALONG SAID PARALLEL LINE A DISTANCE OF 25.00 FEET;

THENCE AROUND A BUILDING COLUMN AS FOLLOWS:

SOUTH 2.50 FEET; EAST 5.00 FEET AND NORTH 2.50 FEET;

THENCE EAST ALONG SAID PARALLEL LINE A DISTANCE OF 4 INCHES (0.333 OF A FOOT) TO A POINT 30.75 FEET WEST FROM SAID WEST LINE OF SOUTH WACKER DRIVE; AND THENCE SOUTH ALONG A STRAIGHT LINE A DISTANCE OF 90.00 FEET TO THE POINT OF BEGINNING.

EXCEPTING HOWEVER FROM THE LAND, PROPERTY AND SPACE IN SAID TOWER SITE NO. 1 THAT PART THEREOF LYING BETWEEN HORIZONTAL PLANES WHICH ARE 49.50 FEET AND 72.50 FEET, RESPECTIVELY, ABOVE CHICAGO CITY DATUM, AND LYING WITHIN THE BOUNDARIES, PROJECTED VERTICALLY, OF THAT PART OF SAID BLOCK 80 BOUNDED AND DESCRIBED AS FOLLOWS:

BEGINNING ON THE WEST LINE OF SOUTH WACKER DRIVE AT THAT CORNER OF SAID TOWER SITE NO. 1 WHICH IS 178.816 FEET NORTH FROM THE INTERSECTION OF SAID WEST LINE WITH THE SOUTH LINE OF SAID BLOCK 80, AND RUNNING THENCE WEST ALONG A LINE PERPENDICULAR TO SAID WEST LINE OF SOUTH WACKER DRIVE A DISTANCE OF 30.75 FEET.; THENCE NORTH PARALLEL WITH SAID WEST LINE OF SOUTH WACKER DRIVE A DISTANCE OF 20.08 FEET TO AN INTERSECTION WITH THE BUILDING COLUMN CENTER LINE MARKING THE NORTH LINE OF SAID TOWER SITE NO. 1; THENCE WEST ALONG SAID COLUMN CENTER LINE A DISTANCE OF 155.667 FEET; THENCE SOUTH ALONG A LINE PERPENDICULAR TO SAID COLUMN CENTER LINE A DISTANCE OF 20.08 FEET; THENCE WEST ALONG A LINE PARALLEL WITH SAID COLUMN CENTER LINE A DISTANCE OF 28.174 FEET TO AN INTERSECTION WITH THE DOCK LINE ON THE EAST SIDE OF THE SOUTH BRANCH OF THE CHICAGO RIVER BETWEEN MADISON AND MONROE STREETS AS ESTABLISHED BY ORDINANCE PASSED BY THE CITY COUNCIL OF THE CITY OF CHICAGO ON THE 28TH DAY OF FEBRUARY 1946; THENCE SOUTHWARDLY ALONG SAID DOCK LINE A DISTANCE OF 72.495 FEET TO A POINT WHICH IS 92.50 FEET, MEASURED PERPENDICULARLY SOUTH FROM SAID COLUMN CENTER LINE AND 217.891 FEET WEST FROM SAID WEST LINE OF SOUTH WACKER DRIVE; THENCE EAST ALONG A LINE PARALLEL WITH SAID COLUMN CENTER LINE A DISTANCE OF 31.808 FEET;

**UNOFFICIAL COPY**

0724760043 Page: 21 of 26

THENCE AROUND A BUILDING COLUMN AS FOLLOWS:

NORTH 5.00 FEET; EAST 5.00 FEET; AND SOUTH 5.00 FEET;

THENCE EAST ALONG SAID PARALLEL LINE A DISTANCE OF 25.00 FEET;

THENCE AROUND A BUILDING COLUMN AS FOLLOWS:

NORTH 5.00 FEET; EAST 5.00 FEET; AND SOUTH 5.00 FEET;

THENCE EAST ALONG SAID PARALLEL LINE A DISTANCE OF 25.00 FEET;

THENCE AROUND A BUILDING COLUMN AS FOLLOWS:

NORTH 5.00 FEET; EAST 5.00 FEET AND SOUTH 5.00 FEET;

THENCE EAST ALONG SAID PARALLEL LINE A DISTANCE OF 25.00 FEET;

THENCE AROUND A BUILDING COLUMN AS FOLLOWS:

NORTH 5.00 FEET; EAST 5.00 FEET; AND SOUTH 5.00 FEET;

THENCE EAST ALONG SAID PARALLEL LINE A DISTANCE OF 25.00 FEET;

THENCE AROUND A BUILDING COLUMN AS FOLLOWS:

NORTH 5.00 FEET; EAST 5.00 FEET AND SOUTH 5.00 FEET;

THENCE EAST ALONG SAID PARALLEL LINE A DISTANCE OF 25.00 FEET;

THENCE AROUND A BUILDING COLUMN AS FOLLOWS:

NORTH 5.00 FEET; EAST 5.00 FEET AND SOUTH 5.00 FEET;

THENCE EAST ALONG SAID PARALLEL LINE A DISTANCE OF 31.083 FEET TO AN INTERSECTION WITH SAID WEST LINE OF SOUTH WACKER DRIVE; AND THENCE NORTH ALONG SAID WEST LINE A DISTANCE OF 72.42 FEET TO THE POINT OF BEGINNING.

AND EXCEPTING FROM SAID LAND, PROPERTY AND SPACE IN SAID TOWER SITE NO. 1 THAT PART THEREOF LYING BETWEEN HORIZONTAL PLANES WHICH ARE 72.50 FEET AND 107.00 FEET, RESPECTIVELY, ABOVE CHICAGO CITY DATUM, AND LYING WITHIN THE BOUNDARIES, PROJECTED VERTICALLY, OF THAT PART OF SAID BLOCK 80, BOUNDED AND DESCRIBED AS FOLLOWS:

BEGINNING ON THE WEST LINE OF SOUTH WACKER DRIVE AT THAT CORNER OF SAID TOWER SITE NO. 1 WHICH IS 178.816 FEET NORTH FROM THE INTERSECTION OF SAID WEST LINE WITH THE SOUTH LINE OF SAID BLOCK 80, AND RUNNING THENCE WEST ALONG A LINE PERPENDICULAR TO SAID WEST LINE OF SOUTH



**UNOFFICIAL COPY**

0724760043 Page: 22 of 26

WACKER DRIVE A DISTANCE OF 30.75 FEET; THENCE NORTH PARALLEL WITH SAID WEST LINE OF SOUTH WACKER DRIVE A DISTANCE OF 20.08 FEET TO AN INTERSECTION WITH THE BUILDING COLUMN CENTER LINE MARKING THE NORTH LINE OF SAID TOWER SITE NO. 1; THENCE WEST ALONG SAID COLUMN CENTER LINE A DISTANCE OF 155.667 FEET; THENCE SOUTH ALONG A LINE PERPENDICULAR TO SAID COLUMN CENTER LINE A DISTANCE OF 20.08 FEET; THENCE WEST ALONG A LINE PARALLEL WITH SAID COLUMN CENTER LINE A DISTANCE OF 28.174 FEET TO AN INTERSECTION WITH THE DOCK LINE ON THE EAST SIDE OF THE SOUTH BRANCH OF THE CHICAGO RIVER BETWEEN MADISON AND MONROE STREETS AS ESTABLISHED BY ORDINANCE PASSED BY THE CITY COUNCIL OF THE CITY OF CHICAGO ON THE 28TH DAY OF FEBRUARY, 1946; THENCE SOUTHWARDLY ALONG SAID DOCK LINE A DISTANCE OF 67.49 FEET TO A POINT WHICH IS 87.50 FEET MEASURED PERPENDICULARLY SOUTH FROM SAID COLUMN CENTER LINE AND 217.662 FEET WEST FROM SAID WEST LINE OF SOUTH WACKER DRIVE; THENCE EAST ALONG A LINE PARALLEL WITH SAID COLUMN CENTER LINE SAID DISTANCE OF 217.662 FEET TO AN INTERSECTION WITH SAID WEST LINE OF SOUTH WACKER DRIVE; AND THENCE NORTH ALONG SAID WEST LINE, A DISTANCE OF 67.42 FEET TO THE POINT OF BEGINNING.

AND EXCEPTING FROM SAID LAND, PROPERTY AND SPACE IN SAID TOWER SITE NO. 1 THAT PART THEREOF LYING BETWEEN HORIZONTAL PLANES WHICH ARE 107.00 FEET AND 118.50 FEET, RESPECTIVELY, ABOVE CHICAGO CITY DATUM, AND LYING WITHIN THE, BOUNDARIES, PROJECTED VERTICALLY, OF THAT PART OF SAID BLOCK 80 BOUNDED AND DESCRIBED AS FOLLOWS:

BEGINNING ON THE WEST LINE OF SOUTH WACKER DRIVE AT THAT CORNER OF SAID TOWER SITE NO. 1 WHICH IS 178.816 FEET NORTH FROM THE INTERSECTION OF SAID WEST LINE WITH THE SOUTH LINE OF SAID BLOCK 80, AND RUNNING THENCE WEST ALONG A LINE PERPENDICULAR TO SAID WEST LINE OF SOUTH WACKER DRIVE A DISTANCE OF 30.75 FEET; THENCE NORTH PARALLEL WITH SAID WEST LINE OF SOUTH WACKER DRIVE A DISTANCE OF 20.08 FEET TO AN INTERSECTION WITH THE BUILDING COLUMN CENTER LINE MARKING THE NORTH LINE OF SAID TOWER SITE NO. 1; THENCE WEST ALONG SAID COLUMN CENTER LINE A DISTANCE OF 155.667 FEET; THENCE SOUTH ALONG A LINE PERPENDICULAR TO SAID COLUMN CENTER LINE A DISTANCE OF 20.08 FEET; THENCE WEST ALONG A LINE PARALLEL WITH SAID COLUMN CENTER LINE A DISTANCE OF 28.174 FEET TO AN INTERSECTION WITH THE DOCK LINE ON THE EAST SIDE OF THE SOUTH BRANCH OF THE CHICAGO RIVER BETWEEN MADISON AND MONROE STREETS AS ESTABLISHED BY ORDINANCE PASSED BY THE CITY COUNCIL OF THE CITY OF CHICAGO ON THE 28TH DAY OF FEBRUARY, 1946; THENCE SOUTHWARDLY ALONG SAID DOCK LINE A DISTANCE OF 54.977 FEET TO A POINT WHICH IS 75.00 FEET, MEASURED PERPENDICULARLY SOUTH FROM SAID COLUMN CENTER LINE AND 217.093 FEET WEST FROM SAID WEST LINE OF SOUTH WACKER DRIVE; THENCE EAST ALONG A LINE PARALLEL WITH SAID COLUMN CENTER LINE SAID DISTANCE OF 217.093 FEET TO AN INTERSECTION WITH SAID WEST LINE OF SOUTH WACKER DRIVE; AND THENCE NORTH ALONG SAID WEST LINE A DISTANCE OF 54.920 FEET TO THE POINT OF BEGINNING,

- 15 -

CHI-1602352v2

**UNOFFICIAL COPY**

0724760043 Page: 23 of 26

AND EXCEPTING FROM SAID LAND, PROPERTY AND SPACE IN SAID TOWER SITE NO. 1 THAT PART THEREOF LYING BETWEEN HORIZONTAL PLANES WHICH ARE 118.50 FEET AND 141.50 FEET, RESPECTIVELY, ABOVE CHICAGO CITY DATUM, AND LYING WITHIN THE BOUNDARIES, PROJECTED VERTICALLY, OF THAT PART OF SAID BLOCK 80 BOUNDED AND DESCRIBED AS FOLLOWS:

BEGINNING ON THE WEST LINE OF SOUTH WACKER DRIVE AT THAT CORNER OF SAID TOWER SITE NO. 1 WHICH IS 178.816 FEET NORTH FROM THE INTERSECTION OF SAID WEST LINE WITH THE SOUTH LINE OF SAID BLOCK 80, AND RUNNING THENCE WEST ALONG A LINE PERPENDICULAR TO SAID WEST LINE OF SOUTH WACKER DRIVE A DISTANCE OF 30.75 FEET; THENCE NORTH PARALLEL WITH SAID WEST LINE OF SOUTH WACKER DRIVE A DISTANCE OF 20.08 FEET TO AN INTERSECTION WITH THE BUILDING COLUMN CENTER LINE MARKING THE NORTH LINE OF SAID TOWER SITE NO. 1; THENCE WEST ALONG SAID COLUMN CENTER LINE A DISTANCE OF 155.667 FEET THENCE SOUTH ALONG A LINE PERPENDICULAR TO SAID COLUMN CENTER LINE A DISTANCE OF 20.08 FEET; THENCE WEST ALONG A LINE PARALLEL WITH SAID COLUMN CENTER LINE A DISTANCE OF 28.174 FEET TO AN INTERSECTION WITH THE DOCK LINE ON THE EAST SIDE OF THE SOUTH BRANCH OF THE CHICAGO RIVER BETWEEN MADISON AND MONROE STREETS AS ESTABLISHED BY ORDINANCE PASSED BY THE CITY COUNCIL OF THE CITY OF CHICAGO ON THE 28TH DAY OF FEBRUARY, 1946; THENCE SOUTHWARDLY ALONG SAID DOCK LINE A DISTANCE OF 53.475 FEET TO A POINT WHICH IS 73.50 FEET, MEASURED PERPENDICULARLY, SOUTH FROM SAID COLUMN CENTER LINE AND 217.024 FEET WEST FROM SAID WEST LINE OF SOUTH WACKER DRIVE; THENCE EAST ALONG A LINE PARALLEL WITH SAID COLUMN CENTER LINE SAID DISTANCE OF 217.024 FEET TO AN INTERSECTION WITH SAID WEST LINE OF SOUTH WACKER DRIVE; AND THENCE NORTH ALONG SAID WEST LINE A DISTANCE OF 53.420 FEET TO THE POINT OF BEGINNING,

AND EXCEPTING FROM SAID LAND, PROPERTY AND SPACE IN SAID TOWER SITE NO. 1 THAT PART THEREOF LYING BETWEEN HORIZONTAL PLANES WHICH ARE 141.50 FEET AND 153.00 FEET, RESPECTIVELY, ABOVE CHICAGO CITY DATUM, AND LYING WITHIN THE BOUNDARIES, PROJECTED VERTICALLY, OF THAT PART OF SAID BLOCK 80 BOUNDED AND DESCRIBED AS FOLLOWS:

BEGINNING ON THE WEST LINE OF SOUTH WACKER DRIVE AT THAT CORNER OF SAID TOWER SITE NO. 1 WHICH IS 178.816 FEET NORTH FROM THE INTERSECTION OF SAID WEST LINE WITH THE SOUTH LINE OF SAID BLOCK 80, AND RUNNING THENCE WEST ALONG A LINE PERPENDICULAR TO SAID WEST LINE OF SOUTH WACKER DRIVE A DISTANCE OF 30.75 FEET; THENCE NORTH PARALLEL WITH SAID WEST LINE OF SOUTH WACKER DRIVE A DISTANCE OF 20.08 FEET TO AN INTERSECTION WITH THE BUILDING COLUMN CENTER LINE MARKING THE NORTH LINE OF SAID TOWER SITE NO. 1; THENCE WEST ALONG SAID COLUMN CENTER LINE A DISTANCE OF 155.667 FEET; THENCE SOUTH ALONG A LINE PERPENDICULAR TO SAID COLUMN CENTER LINE A DISTANCE OF 20.08 FEET; THENCE WEST ALONG A LINE PARALLEL WITH SAID COLUMN CENTER LINE A DISTANCE OF 28.174 FEET TO AN INTERSECTION WITH THE DOCK LINE ON THE

**UNOFFICIAL COPY**

0724760043 Page: 24 of 26

EAST SIDE OF THE SOUTH BRANCH OF THE CHICAGO RIVER BETWEEN MADISON AND MONROE STREETS AS ESTABLISHED BY ORDINANCE PASSED BY CITY COUNCIL OF THE CITY OF CHICAGO ON THE 28TH DAY OF FEBRUARY, 1946; THENCE SOUTHWARDLY ALONG SAID DOCK LINE A DISTANCE OF 36.791 FEET TO A POINT WHICH IS 56.833 FEET, MEASURED PERPENDICULARLY, SOUTH FROM SAID COLUMN CENTER LINE AND 216.265 FEET WEST FROM SAID WEST LINE OF SOUTH WACKER DRIVE; THENCE EAST ALONG A LINE PARALLEL WITH SAID COLUMN CENTER LINE SAID DISTANCE OF 216.265 FEET TO AN INTERSECTION WITH SAID WEST LINE OF SOUTH WACKER DRIVE; AND THENCE NORTH ALONG SAID WEST LINE A DISTANCE OF 36.753 FEET TO THE POINT OF BEGINNING.

PARCEL 6:

A PERPETUAL EASEMENT APPURTENANT FOR THE BENEFIT OF PARCEL 5 TO ENTER UPON AND USE AT STREET OR PLAZA LEVEL, TO CONSTRUCT AND MAINTAIN THEREON, AND TO USE WALKWAYS AND/OR LANDSCAPED AREAS, AND TO CONSTRUCT AND MAINTAIN SUCH SUBSURFACE AND OTHER SUPPORTS AS MAY BE NECESSARY TO SUPPORT SUCH STREET OR PLAZA LEVEL AREAS, AND FOR OTHER PURPOSES, ALL AS CREATED IN DEED DATED APRIL 18, 1980 FROM THE CITY OF CHICAGO, GRANTOR, TO JEAN I. HOMEYER, AND HER SUCCESSORS AND ASSIGNS, GRANTEE, AND RECORDED ON MAY 7, 1980 AS DOCUMENT 25449175, OVER THE FOLLOWING DESCRIBED LAND (AND IDENTIFIED AS EXHIBIT "A" AND "B" IN SAID DOCUMENT NUMBER 25449175):

EXHIBIT "A";

THAT PART OF BLOCK 80 AND THAT PART OF THE LAND, IF ANY, LYING WEST OF AND ADJOINING SAID BLOCK 80, IN SCHOOL SECTION ADDITION TO CHICAGO, IN SECTION 16, TOWNSHIP 39 NORTH, RANGE 14 EAST OF THE THIRD PRINCIPAL MERIDIAN, IN COOK COUNTY, ILLINOIS, BOUNDED AND DESCRIBED AS FOLLOWS:

BEGINNING AT THE POINT OF INTERSECTION OF A WESTWARD EXTENSION OF THE NORTH LINE OF SAID BLOCK 80 WITH THE DOCK LINE ON THE EAST SIDE OF THE SOUTH BRANCH OF THE CHICAGO RIVER AS ESTABLISHED BY ORDINANCE PASSED BY THE CITY COUNCIL OF THE CITY OF CHICAGO ON THE 28TH DAY OF FEBRUARY, 1946, AND RUNNING THENCE EAST ALONG SAID WESTWARD EXTENSION AND ALONG SAID NORTH LINE OF BLOCK 80 A DISTANCE OF 10.33 FEET; THENCE SOUTH ALONG A LINE PERPENDICULAR TO SAID NORTH LINE OF BLOCK 80, A DISTANCE OF 15.85 FEET; THENCE EAST ALONG A LINE PARALLEL WITH SAID NORTH LINE OF BLOCK 80, A DISTANCE OF 14.75 FEET; THENCE NORTH ALONG A LINE PERPENDICULAR TO THE LAST DESCRIBED COURSE A DISTANCE OF 3.00 FEET; THENCE WEST ALONG A LINE PARALLEL WITH SAID NORTH LINE OF BLOCK 80 A DISTANCE OF 0.49 OF A FOOT; THENCE NORTH ALONG A LINE PERPENDICULAR TO THE LAST DESCRIBED COURSE, A DISTANCE OF 12.85 FEET TO AN INTERSECTION WITH THE NORTH LINE OF SAID BLOCK 80; THENCE EAST ALONG SAID NORTH LINE OF BLOCK 80 A DISTANCE OF 11.41 FEET

- 17 -

CHI-1602352v2



UNOFFICIAL COPY

0724760043 Page 25 of 26

TO A POINT 36.00 FEET EAST FROM SAID POINT OF INTERSECTION OF THE WESTWARD EXTENSION OF THE NORTH LINE OF BLOCK 80 WITH SAID DOCK LINE ON THE EAST SIDE OF THE SOUTH BRANCH OF THE CHICAGO RIVER; THENCE SOUTH ALONG A LINE PERPENDICULAR TO SAID NORTH LINE OF BLOCK 80, A DISTANCE OF 30.00 FEET; THENCE WEST, PARALLEL WITH THE NORTH LINE, AND WESTWARD EXTENSION THEREOF OF BLOCK 80, A DISTANCE OF 37.30 FEET TO AN INTERSECTION WITH SAID DOCK LINE ON THE EAST SIDE OF THE SOUTH BRANCH OF THE CHICAGO RIVER, AND THENCE NORTHWARDLY ALONG SAID DOCK LINE, A DISTANCE OF 30.03 FEET, TO THE POINT OF BEGINNING.

EXHIBIT "B":

THAT PART OF BLOCK 80 IN SCHOOL SECTION ADDITION TO CHICAGO, IN SECTION 16, TOWNSHIP 39 NORTH, RANGE 14 EAST OF THE THIRD PRINCIPAL MERIDIAN, IN COOK COUNTY, ILLINOIS, BOUNDED AND DESCRIBED AS FOLLOWS:

BEGINNING ON THE SOUTH LINE OF SAID BLOCK 80 AT A POINT 9.87 FEET EAST FROM THE POINT OF INTERSECTION OF SAID SOUTH LINE WITH THE DOCK LINE ON THE EAST SIDE OF THE SOUTH BRANCH OF THE CHICAGO RIVER, AS ESTABLISHED BY ORDINANCE PASSED BY THE CITY COUNCIL OF THE CITY OF CHICAGO ON THE 28TH DAY OF FEBRUARY, 1946; AND RUNNING THENCE EAST ALONG SAID SOUTH LINE OF BLOCK 80 A DISTANCE OF 10.13 FEET; THENCE NORTH ALONG A LINE PERPENDICULAR TO SAID SOUTH LINE OF BLOCK 80, A DISTANCE OF 20.00 FEET; THENCE WEST, PARALLEL WITH SAID SOUTH LINE OF BLOCK 80, A DISTANCE OF 19.12 FEET TO AN INTERSECTION WITH SAID DOCK LINE ON THE EAST SIDE OF THE SOUTH BRANCH OF THE CHICAGO RIVER; THENCE SOUTHWARDLY ALONG SAID DOCK LINE A DISTANCE OF 2.72 FEET TO AN INTERSECTION WITH A LINE 17.28 FEET MEASURED PERPENDICULARLY, NORTH FROM AND PARALLEL WITH SAID SOUTH LINE OF BLOCK 80; THENCE EAST ALONG SAID PARALLEL LINE A DISTANCE OF 9.11 FEET TO AN INTERSECTION WITH A LINE PASSING THROUGH SAID POINT OF BEGINNING AND PERPENDICULAR TO SAID SOUTH LINE OF BLOCK 80; AND THENCE SOUTH ALONG SAID PERPENDICULAR LINE A DISTANCE OF 17.28 FEET TO THE POINT OF BEGINNING.

PARCEL 7:

THE RECIPROCAL AND NON-EXCLUSIVE RIGHTS, EASEMENTS AND PRIVILEGES OF USE, INGRESS, EGRESS, PARKING, SUPPORT (FROM CAISSON, COLUMNS, WALLS, HORIZONTAL SLABS AND OTHER SUPPORTS), UTILITY, COMMON AREAS AND FOR CONSTRUCTION, REPAIR, REPLACEMENT AND MAINTENANCE; AND THE EXCLUSIVE RIGHT, EASEMENT AND PRIVILEGE OF ENCROACHMENT; AND FOR OTHER PURPOSES, ALL CREATED, GRANTED AND DEFINED AS AN APPURTENANCE TO PARCEL 5 (DESCRIBED ABOVE), IN AND BY THAT CERTAIN AGREEMENT ENTITLED 'THE CHICAGO MERCANTILE EXCHANGE CENTER EASEMENTS, RESERVATIONS, COVENANTS AND RESTRICTIONS' DATED JULY 22,

- 18 -

CHI-1602352v2



**UNOFFICIAL COPY**

0724760043 Page: 26 of 26

1981 ENTERED INTO AMONG AMERICAN NATIONAL BANK AND TRUST COMPANY OF CHICAGO, AS TRUSTEE UNDER TRUST NO. 48268 (HEREINAFTER CALLED TRUST NO. 48268), AMERICAN NATIONAL BANK AND TRUST COMPANY OF CHICAGO, AS TRUSTEE UNDER TRUST NO. 51234 (HEREINAFTER CALLED TRUST NO. 51234) AND AMERICAN NATIONAL BANK AND TRUST COMPANY OF CHICAGO, AS TRUSTEE UNDER TRUST NO. 51235 (HEREINAFTER CALLED TRUST NO. 51235) AND RECORDED IN THE OFFICE OF THE RECORDER OF DEEDS FOR COOK COUNTY, ILLINOIS, AS DOCUMENT 25945760, AS SAID AGREEMENT HAS BEEN AMENDED BY (I) AN AGREEMENT ENTITLED "AMENDMENT OF THE CHICAGO MERCANTILE EXCHANGE CENTER EASEMENTS, RESERVATIONS, COVENANTS AND RESTRICTIONS" DATED FEBRUARY 17, 1982 ENTERED INTO AMONG TRUST NO. 48268, TRUST NO. 51234 AND TRUST NO. 51235 AND RECORDED IN THE AFORESAID RECORDER'S OFFICE AS DOCUMENT NUMBER 26442825, AND (II) AN AGREEMENT ENTITLED "SECOND AMENDMENT OF THE CHICAGO MERCANTILE EXCHANGE CENTER EASEMENTS, RESERVATIONS, COVENANTS AND RESTRICTIONS" DATED DECEMBER 14, 1983 ENTERED INTO AMONG TRUST NO. 48268, TRUST NO. 51234 AND TRUST NO. 51235 AND RECORDED IN THE AFORESAID RECORDERS OFFICE AS DOCUMENT NO. 26896093 AND (III) AN AGREEMENT ENTITLED "THIRD AMENDMENT OF THE CHICAGO MERCANTILE EXCHANGE CENTER EASEMENTS, RESERVATIONS, COVENANTS AND RESTRICTIONS" DATED AS OF JUNE 4, 1986 ENTERED INTO AMONG TRUST NO. 48268, TRUST NO. 51234 AND TRUST NO. 51235 AND RECORDED IN THE AFORESAID RECORDER'S OFFICE AS DOCUMENT NUMBER 86241080, AND (IV) AN AGREEMENT ENTITLED "FOURTH AMENDMENT OF THE CHICAGO MERCANTILE EXCHANGE CENTER EASEMENTS, RESERVATIONS, COVENANTS AND RESTRICTIONS" DATED AS OF NOVEMBER 1, 1988 ENTERED INTO AMONG TRUST NO. 51234 AND TRUST NO. 51235 AND RECORDED IN THE AFORESAID RECORDERS OFFICE AS DOCUMENT NUMBER 88525185, BY FIFTH AMENDMENT RECORDED AS DOCUMENT 0021366789 RELATING TO IMPROVEMENTS, EASEMENTS, USE, LOCATION OF BUILDINGS, ZONING, OVERLOADING, INSURANCE, LIEN CLAIMS, PARKING, LOADING DOCK, INGRESS AND EGRESS, NOTICES, EASEMENTS FOR CONSTRUCTION, REPAIR AND MAINTENANCE, EASEMENTS FOR ENCROACHMENTS AND EQUIPMENT, SAID AGREEMENT, AS MODIFIED AFORESAID; HEREINAFTER CALLED THE REA), IN, ON, OVER, UPON AND UNDER CERTAIN ADJOINING REAL PROPERTY THEREIN MORE PARTICULARLY DESCRIBED TOGETHER WITH ALL OF THE RIGHTS, POWERS, EASEMENTS, PRIVILEGES AND BENEFITS UNDER THE REA ACCRUING TO THE OWNER OF PARCEL 5 ITS SUCCESSORS, LEGAL REPRESENTATIVES AND ASSIGNS.

Property Index Numbers: 17-16-200-022-0000  
17-16-200-023-0000

Property Address: 10 and 30 South Wacker Drive, Chicago, Cook County,  
Illinois 60606

- 19 -

CHI-1602352v2