


UNOFFICIAL COPY



Prepared by:
Diana Nizzi for:
Wells Fargo
800 Walnut St
Des Moines, IA 50309

Doc#: 116810002 Fee: \$38.00
Eugene "Gene" Moore RHSP Fee: \$10.00
Cook County Recorder of Deeds
Date: 06/17/2011 09:15 AM Pg: 1 of 2

When Recorded Return to:
Wells Fargo
800 Walnut St.
Des Moines, IA 50309
MAC # N0008-011

RELEASE OF REAL ESTATE MORTGAGE

KNOW ALL MEN BY THESE PRESENTS that the undersigned does hereby certify that a certain mortgage, bearing the date of February 4, 2008, made and executed by Karyn A. Wesley, unmarried, to Wells Fargo Financial Illinois, Inc., and recorded on April 21, 2008, in the Recorder's Office of Cook County, Illinois, as Document No. 0811236070, is satisfied, released and discharged.


Legal description:
SEE ATTACHED EXHIBIT A FOR LEGAL DESCRIPTION

PARCEL NO. 29-11-409-057-0000

ADDRESS: 15245 DORCHESTER AVE DOLTON, IL 60419

IN WITNESS WHEREOF, the said Wells Fargo Financial Illinois, Inc. has caused this instrument to be executed in its name by its Vice President on this 7th day of June, 2011.

WELLS FARGO FINANCIAL ILLINOIS, INC.


By: 
Diana L. Nizzi, Vice President

FOR THE PROTECTION OF THE OWNER, THIS RELEASE SHALL BE FILED WITH THE RECORDER OF DEEDS IN WHOSE OFFICE THE MORTGAGE OR DEED OF TRUST WAS FILED.

STATE OF IOWA)
)ss
COUNTY OF POLK)

The foregoing instrument was acknowledged before me this 7th day of June, 2011, by Diana L. Nizzi, Vice President of Wells Fargo Financial Illinois, Inc., an Iowa corporation, on behalf of the corporation.




Elizabeth Howard, Notary Public

S y
P y
S N
M N
SC y
E y
INT or

UNOFFICIAL COPY

EXHIBIT A

LEGAL DESCRIPTION

SITUATED IN THE COUNTY OF COOK AND STATE OF ILLINOIS: LOT 14 IN BLOCK 1 IN THE RESUBDIVISION OF CALUMET WOODLANDS FIRST ADDITION, A SUBDIVISION OF LOT 9, IN POHLERS SUBDIVISION OF THE SOUTHEAST OF THE SOUTHEAST OF SECTION 11, TOWNSHIP 36 NORTH, RANGE 14, EAST OF THE THIRD PRINCIPAL MERIDIAN, AND THAT PART OF THE NORTHEAST OF THE SOUTHEAST OF SECTION 11 DESCRIBED AS FOLLOWS: BEGINNING AT THE SOUTHEAST CORNER OF THE NORTHEAST OF THE SOUTHEAST OF SECTION 11 THENCE NORTH 545.6 FEET TO THE CENTER OF MICHIGAN ROAD, THENCE NORTHWESTERLY ALONG THE CENTER OF SAID ROAD 834.6 FEET TO A POINT IN THE CENTER LINE OF SAID ROAD, THENCE SOUTH 1047.98 FEET TO A POINT ON THE NORTH LINE OF THE SOUTHEAST OF THE SOUTHEAST OF SECTION 11, TOWNSHIP 36 NORTH, RANGE 14, EAST OF THE THIRD PRINCIPAL MERIDIAN, THENCE EAST ALONG THE NORTHERLY LINE OF THE SOUTHEAST OF THE SOUTHEAST OF SECTION 11, TOWNSHIP 36 NORTH, RANGE 14, TO THE POINT OF BEGINNING.

APN: 29-11-409-057-0000

Cook County Clerk's Office