



Doc#: 1122231072 Fee: \$42.00
Eugene "Gene" Moore RHSP Fee: \$10.00
Cook County Recorder of Deeds
Date: 08/10/2011 03:59 PM Pg: 1 of 4

JUDICIAL SALE DEED

THE GRANTOR, The Judicial Sales Corporation, an Illinois Corporation, pursuant to and under the authority conferred by the provisions of an Order Appointing Selling Officer and a Judgment entered by the Circuit Court of Cook County, Illinois, on September 3, 2010, in Case No. 09 CH 29635, entitled WELLS FARGO BANK, N.A. vs. PAUL HOWARD, et al, and pursuant to which the premises hereinafter described were sold at public sale pursuant to notice given in compliance with 735 ILCS 5/15-1507(c) by said grantor on January 7, 2011, does hereby grant, transfer, and convey to Federal Home Loan Mortgage Corporation, by assignment the following described real estate situated in the County of Cook, in the State of Illinois, to have and to hold forever:

UNIT NUMBER 1810, P-82, IN JEFFERSON TOWER CONDOMINIUM AS DELINEATED ON A SURVEY OF THE FOLLOWING DESCRIBED REAL ESTATE: PARCEL 1: LOTS 1 AND 2 IN MANNING'S SUBDIVISION OF LOTS 5 AND 8 IN BLOCK 25 IN THE ORIGINAL TOWN OF CHICAGO IN THE SOUTH HALF OF SECTION 9, TOWNSHIP 39 NORTH, RANGE 14 EAST OF THE THIRD PRINCIPAL MERIDIAN; ALSO, PARCEL 2: THE 20 FOOT VACATED ALLEY SOUTH AND ADJOINING SAID LOTS 1 AND 2; ALSO, PARCEL 3: LOTS 3, 4, 5, 6, 7, 8 AND 9 (EXCEPT THE NORTH 10 FEET OF EACH SAID LOTS CONVEYED FOR A PUBLIC ALLEY) IN MANNING'S SUBDIVISION OF LOTS 5 AND 8 IN BLOCK 25 IN THE ORIGINAL TOWN OF CHICAGO IN SECTION 9, TOWNSHIP 39 NORTH, RANGE 14 EAST OF THE THIRD PRINCIPAL MERIDIAN; ALSO, PARCEL 4: ALL OF LOTS 1 AND 4 LYING WEST OF THE LINE (HEREINAFTER CALLED THE DIVISION LINE) BEGINNING AT A POINT ON THE NORTH LINE OF SAID LOT 1 WHICH IS 49.65 FEET EAST OF THE NORTH WEST CORNER THEREOF, THENCE RUNNING SOUTH ALONG THE EAST FACE OF A BRICK WALL TO A POINT ON THE SOUTH LINE OF SAID LOT 4 WHICH IS 50.18 FEET EAST OF THE SOUTH WEST CORNER THEREOF IN BLOCK 25 IN THE ORIGINAL TOWN OF CHICAGO IN SECTION 9, TOWNSHIP 39 NORTH, RANGE 14 EAST OF THE THIRD PRINCIPAL MERIDIAN, ALL TAKEN AS TRACT (EXCEPT FROM THE ABOVE DESCRIBED TRACT THAT PART THEREOF LYING BELOW A HORIZONTAL PLANE HAVING AN ELEVATION OF +31.76 FEET ABOVE CHICAGO CITY DATUM AND LYING ABOVE A HORIZONTAL PLANE HAVING AN ELEVATION OF +13.67 FEET ABOVE CHICAGO CITY DATUM AND LYING WITHIN ITS HORIZONTAL BOUNDARY PROJECT VERTICALLY AND DESCRIBED AS FOLLOWS: COMMENCING AT THE SOUTHWEST CORNER OF SAID TRACT; THENCE NORTH 00°00'43" WEST, ALONG THE WEST LINE THEREOF, 25.26 FEET; THENCE SOUTH 89°55'59" EAST, 1.52 FEET TO THE POINT OF THE BEGINNING, THENCE SOUTH 89°55'59" EAST, 57.12 FEET; THENCE NORTH 00°52'20" EAST, 28.48 FEET; THENCE SOUTH 89°53'57" EAST, 73.96 FEET; THENCE NORTH 00°06'07" EAST, 6.82 FEET; THENCE SOUTH 89°53'53" EAST, 17.72 FEET THENCE SOUTH 00°15'38" EAST, 37.41 FEET; THENCE SOUTH 76°01'37" WEST, 94.92 FEET; THENCE NORTH 00°07'01" WEST, 1.03 FEET; THENCE NORTH 89°38'52" WEST, 37.86 FEET; THENCE NORTH 00°02'54" WEST, 10.31 FEET; THENCE NORTH 89°56'21" WEST, 19.06 FEET; THENCE NORTH 00°00'48" EAST, 13.66 FEET TO THE POINT OF BEGINNING; ALSO, EXCEPT FROM THE ABOVE DESCRIBED TRACT THAT PART THEREOF LYING BELOW A SLANTED PLANE DEFINED BY THE HEREINAFTER DESCRIBED POINTS "A", "B" AND "C" AND LYING ABOVE A HORIZONTAL PLANE HAVING AN ELEVATION OF +13.67 FEET ABOVE CHICAGO CITY DATUM AND LYING WITHIN ITS HORIZONTAL BOUNDARY PROJECT VERTICALLY AND DESCRIBED AS FOLLOWS: COMMENCING AT THE SOUTHWEST CORNER OF SAID TRACT, THENCE NORTH 00°00'43" WEST, ALONG THE WEST LINE THEREOF, 25.26 FEET; THENCE SOUTH 89°55'59" EAST 1.52 FEET TO THE POINT OF BEGINNING, SAID POINT BEING ALSO HORIZONTALLY POINT "A" WHICH HAS AN ELEVATION OF +31.76 FEET ABOVE CHICAGO CITY DATUM; THENCE SOUTH 89°55'59" EAST, 57.12 FEET, TO A POINT, SAID POINT BEING ALSO HORIZONTALLY "B" WHICH HAS AN ELEVATION OF +31.76 FEET ABOVE CHICAGO CITY DATUM; THENCE NORTH 00°05'20" EAST, 28.48 FEET TO A POINT, SAID POINT BEING ALSO HORIZONTALLY POINT "C" WHICH HAS AN ELEVATION OF +30.18 FEET ABOVE CHICAGO CITY DATUM, THENCE NORTH 89°53'53" WEST, 57.16 FEET; THENCE SOUTH 00°00'48" WEST, 28.51 FEET TOT THE POINT OF BEGINNING; ALSO, EXCEPT FROM THE ABOVE DESCRIBED TRACT THAT PART THEREOF LYING BELOW A HORIZONTAL PLANE HAVING AN ELEVATION OF +31.76 FEET ABOVE CHICAGO CITY DATUM AND LYING ABOVE A HORIZONTAL PLANE HAVING AN ELEVATION OF +13.67 FEET ABOVE CHICAGO CITY DATUM AND LYING WITHIN ITS HORIZONTAL BOUNDARY PROJECT VERTICALLY AND DESCRIBED AS FOLLOWS: COMMENCING AT THE SOUTHEAST CORNER OF SAID TRACT; THENCE NORTH 00°00'00" EAST, ALONG THE EAST LINE THEREOF, 98.04 FEET; THENCE NORTH 90°00'00" WEST 18.57 FEET TO THE POINT OF THE BEGINNING; THENCE NORTH 00°00'00" EAST, 9.42 FEET; THENCE NORTH 90°00'00" WEST, 12.54 FEET; THENCE NORTH 00°00'00" EAST, 8.43 FEET, THENCE NORTH 90°00'00" WEST, 4.38 FEET; THENCE NORTH 00°00'00" EAST, 19.45 FEET; THENCE NORTH 89°59'43" EAST, 22.62 FEET; THENCE SOUTH 00°00'00" WEST, 7.82 FEET, THENCE SOUTH 90°00'00" EAST, 12.22 FEET; THENCE SOUTH 00°17'16" WEST, 29.48 FEET; THENCE NORTH 90°00'00" WEST, 17.78 FEET TO THE POINT OF BEGINNING), IN COOK COUNTY, ILLINOIS TO WHICH SURVEY IS ATTACHED AS EXHIBIT 'B' TO THE DECLARATION OF CONDOMINIUM RECORDED AS DOCUMENT 0536327117, TOGETHER WITH ITS UNDIVIDED PERCENTAGE INTEREST IN THE COMMON ELEMENTS.

UNOFFICIAL COPY

Judicial Sale Deed


Commonly known as 200 N JEFFERSON ST UNIT 1810, CHICAGO, IL 60661

Property Index No. 17-09-314-021-1138

Grantor has caused its name to be signed to those present by its Chief Executive Officer on this 26th day of July, 2011.

The Judicial Sales Corporation


By:




Nancy R. Vallone
Chief Executive Officer

State of IL, County of COOK ss, I, Kristin M Smith, a Notary Public, in and for the County and State aforesaid, do hereby certify that Nancy R. Vallone, personally known to me to be the Chief Executive Officer of The Judicial Sales Corporation, appeared before me this day in person and acknowledged that as such Chief Executive Officer he/she signed and delivered the said Deed pursuant to authority given by the Board of Directors of said corporation, as his/her free and voluntary act, and as the free and voluntary act and Deed of said corporation, for the uses and purposes therein set forth.

Given under my hand and seal on this
26th day of July, 2011






Notary Public

This Deed was prepared by August R. Butera, The Judicial Sales Corporation, One South Wacker Drive, 24th Floor, Chicago, IL 60606-4650.

Exempt under provision of Paragraph B, Section 31-45 of the Real Estate Transfer Tax Law (35 ILCS 200/31-45).

8/3/11
Date



Buyer, Seller or Representative

Grantor's Name and Address:

THE JUDICIAL SALES CORPORATION
One South Wacker Drive, 24th Floor
Chicago, Illinois 60606-4650
(312)236-SALE

Grantee's Name and Address and mail tax bills to:

UNOFFICIAL COPY

Judicial Sale Deed

Attention:

Trent Morrison

Grantee:

Federal Home Loan Mortgage Corporation, by assignment

Mailing Address:

5000 Plano Hwy
Carrollton, TX 75010

Telephone:

972-773-7937

Mail To:

PIERCE & ASSOCIATES
One North Dearborn Street Suite 1300
CHICAGO, IL, 60602
(312) 476-5500
Att. No. 91220
File No. PA0924766

Property of Cook County Clerk's Office

UNOFFICIAL COPY

The grantor or his agent affirms that, to the best of his knowledge, the name of the grantee shown on the deed or assignment of beneficial interest in a land trust is either a natural person, an Illinois corporation or foreign corporation authorized to do business or acquire and hold title to real estate in Illinois, a partnership authorized to do business or acquire and hold title to real estate in Illinois, or other entity recognized as a person and authorized to do business or acquire title to real estate under the laws of the State of Illinois.

Dated 8/10/11

Signature [Handwritten Signature]
Grantor or Agent

SUBSCRIBED AND SWORN TO BEFORE ME
BY THE SAID Agent
THIS 10 DAY OF August
20 11




NOTARY PUBLIC [Handwritten Signature]

The grantee or his agent affirms and verifies that the name of the grantee shown on the deed or assignment of beneficial interest in a land trust is either a natural person, an Illinois corporation or foreign corporation authorized to do business or acquire and hold title to real estate in Illinois, a partnership authorized to do business or acquire and hold title to real estate in Illinois, or other entity recognized as a person and authorized to do business or acquire and hold title to real estate under the laws of the State of Illinois.

Date 8/10/11

Signature [Handwritten Signature]
Grantee or Agent

SUBSCRIBED AND SWORN TO BEFORE ME
BY THE SAID Agent
THIS 10 DAY OF August
20 11



NOTARY PUBLIC [Handwritten Signature]

Note: Any person who knowingly submits a false statement concerning the identify of a grantee shall be guilty of a Class C misdemeanor for the first offense and of a Class A misdemeanor for subsequent offenses.

[Attach to deed or ABI to be recorded in Cook County, Illinois, if exempt under provisions of Section 4 of the Illinois Real Estate Transfer Tax Act.]