



1123847036

Doc#: 1123847036 Fee: \$62.00
Eugene "Gene" Moore RHSP Fee: \$10.00
Cook County Recorder of Deeds
Date: 08/26/2011 12:17 PM Pg: 1 of 14

RECORDATION REQUESTED BY:

Great Lakes Bank, NA
BLUE ISLAND BRANCH
13057 S WESTERN AVE
BLUE ISLAND, IL 60406

WHEN RECORDED MAIL TO:

Great Lakes Bank N.A.
Credit Administration
11346 S. Cicero Ave.
Alsip, IL 60803

FOR RECORDER'S USE ONLY

This ASSIGNMENT OF RENTS prepared by:

KATHY KOSMAN, SR. LOAN OPERATIONS SPECIALIST
Great Lakes Bank, NA
13057 S WESTERN AVE
BLUE ISLAND, IL 60406

GPT (8-25)

4406333 GPT-DMT 1/2

ASSIGNMENT OF RENTS

THIS ASSIGNMENT OF RENTS dated August 19, 2011, is made and executed between AUBEX CORPORATION A/K/A AUBEX CORP., AN ILLINOIS CORPORATION, whose address is 9750 W. 75TH STREET, HODGKINS, IL 60525 (referred to below as "Grantor") and Great Lakes Bank, NA, whose address is 13057 S WESTERN AVE, BLUE ISLAND, IL 60406 (referred to below as "Lender").

ASSIGNMENT. For valuable consideration, Grantor hereby assigns, grants a continuing security interest in, and conveys to Lender all of Grantor's right, title, and interest in and to the Rents from the following described Property located in COOK County, State of Illinois:

SEE ATTACHED LEGAL DESCRIPTION - EXHIBIT "A"

The Property or its address is commonly known as 10101-10105 FIFTH AVENUE AND 7220 SANTA FE DRIVE, HODGKINS, IL 60525-5003. The Property tax identification number is 18-28-103-001-0000, 18-28-103-020-0000, 18-28-103-034-0000, 18-28-502-021-0000, 18-28-502-022-0000, 18-28-502-023-0000, 18-28-502-024-0000, 18-28-502-025-0000 AND 18-28-502-026-0000.

THIS ASSIGNMENT IS GIVEN TO SECURE (1) PAYMENT OF THE INDEBTEDNESS AND (2) PERFORMANCE OF ANY AND ALL OBLIGATIONS OF BORROWER AND GRANTOR UNDER THE NOTE, THIS ASSIGNMENT, AND THE RELATED DOCUMENTS. THIS ASSIGNMENT IS GIVEN AND ACCEPTED ON THE FOLLOWING TERMS:

GRANTOR'S WAIVERS. Grantor waives all rights or defenses arising by reason of any "one action" or "anti-deficiency" law, or any other law which may prevent Lender from bringing any action against Grantor, including a claim for deficiency to the extent Lender is otherwise entitled to a claim for deficiency, before or after Lender's commencement or completion of any foreclosure action, either judicially or by exercise of a power of sale.

BORROWER'S WAIVERS AND RESPONSIBILITIES. Lender need not tell Borrower about any action or inaction

14

UNOFFICIAL COPY

ASSIGNMENT OF RENTS (Continued)

Loan No: 20110223

Page 2

Lender takes in connection with this Assignment. Borrower assumes the responsibility for being and keeping informed about the Property. Borrower waives any defenses that may arise because of any action or inaction of Lender, including without limitation any failure of Lender to realize upon the Property, or any delay by Lender in realizing upon the Property. Borrower agrees to remain liable under the Note with Lender no matter what action Lender takes or fails to take under this Assignment.

PAYMENT AND PERFORMANCE. Except as otherwise provided in this Assignment or any Related Documents, Grantor shall pay to Lender all amounts secured by this Assignment as they become due, and shall strictly perform all of Grantor's obligations under this Assignment. Unless and until Lender exercises its right to collect the Rents as provided below and so long as there is no default under this Assignment, Grantor may remain in possession and control of and operate and manage the Property and collect the Rents, provided that the granting of the right to collect the Rents shall not constitute Lender's consent to the use of cash collateral in a bankruptcy proceeding.

GRANTOR'S REPRESENTATIONS AND WARRANTIES. Grantor warrants that:

Ownership. Grantor is entitled to receive the Rents free and clear of all rights, loans, liens, encumbrances, and claims except as disclosed to and accepted by Lender in writing.

Right to Assign. Grantor has the full right, power and authority to enter into this Assignment and to assign and convey the Rents to Lender.

No Prior Assignment. Grantor has not previously assigned or conveyed the Rents to any other person by any instrument now in force.

No Further Transfer. Grantor will not sell, assign, encumber, or otherwise dispose of any of Grantor's rights in the Rents except as provided in this Assignment.

LENDER'S RIGHT TO RECEIVE AND COLLECT RENTS. Lender shall have the right at any time, and even though no default shall have occurred under this Assignment, to collect and receive the Rents. For this purpose, Lender is hereby given and granted the following rights, powers and authority:

Notice to Tenants. Lender may send notices to any and all tenants of the Property advising them of this Assignment and directing all Rents to be paid directly to Lender or Lender's agent.

Enter the Property. Lender may enter upon and take possession of the Property; demand, collect and receive from the tenants or from any other persons liable therefor, all of the Rents; institute and carry on all legal proceedings necessary for the protection of the Property, including such proceedings as may be necessary to recover possession of the Property; collect the Rents and remove any tenant or tenants or other persons from the Property.

Maintain the Property. Lender may enter upon the Property to maintain the Property, and keep the same in repair; to pay the costs thereof and of all services of all employees, including their equipment, and of all continuing costs and expenses of maintaining the Property in proper repair and condition, and also to pay all taxes, assessments and water utilities, and the premiums on fire and other insurance effected by Lender on the Property.

Compliance with Laws. Lender may do any and all things to execute and comply with the laws of the State of Illinois and also all other laws, rules, orders, ordinances and requirements of all other governmental agencies affecting the Property.

Lease the Property. Lender may rent or lease the whole or any part of the Property for such term or terms and on such conditions as Lender may deem appropriate.

Employ Agents. Lender may engage such agent or agents as Lender may deem appropriate, either in Lender's name or in Grantor's name, to rent and manage the Property, including the collection and application of Rents.

Other Acts. Lender may do all such other things and acts with respect to the Property as Lender may deem appropriate and may act exclusively and solely in the place and stead of Grantor and to have all of

UNOFFICIAL COPY

ASSIGNMENT OF RENTS (Continued)

Loan No: 20110223

Page 3

the powers of Grantor for the purposes stated above.

No Requirement to Act. Lender shall not be required to do any of the foregoing acts or things, and the fact that Lender shall have performed one or more of the foregoing acts or things shall not require Lender to do any other specific act or thing.

APPLICATION OF RENTS. All costs and expenses incurred by Lender in connection with the Property shall be for Grantor's account and Lender may pay such costs and expenses from the Rents. Lender, in its sole discretion, shall determine the application of any and all Rents received by it; however, any such Rents received by Lender which are not applied to such costs and expenses shall be applied to the Indebtedness. All expenditures made by Lender under this Assignment and not reimbursed from the Rents shall become a part of the Indebtedness secured by this Assignment, and shall be payable on demand, with interest at the Note rate from date of expenditure until paid.

FULL PERFORMANCE. If Grantor pays all of the Indebtedness when due and otherwise performs all the obligations imposed upon Grantor under this Assignment, the Note, and the Related Documents, Lender shall execute and deliver to Grantor a suitable satisfaction of this Assignment and suitable statements of termination of any financing statement on file evidencing Lender's security interest in the Rents and the Property. Any termination fee required by law shall be paid by Grantor, if permitted by applicable law.

REINSTATEMENT OF SECURITY INTEREST. If payment is made by Borrower, whether voluntarily or otherwise, or by guarantor or by any third party, on the Indebtedness and thereafter Lender is forced to remit the amount of that payment (A) to Borrower's trustee in bankruptcy or to any similar person under any federal or state bankruptcy law or law for the relief of debtors, (B) by reason of any judgment, decree or order of any court or administrative body having jurisdiction over Lender or any of Lender's property, or (C) by reason of any settlement or compromise of any claim made by Lender with any claimant (including without limitation Borrower), the Indebtedness shall be considered unpaid for the purpose of enforcement of this Assignment and this Assignment shall continue to be effective or shall be reinstated, as the case may be, notwithstanding any cancellation of this Assignment or of any note or other instrument or agreement evidencing the Indebtedness and the Property will continue to secure the amount repaid or recovered to the same extent as if that amount never had been originally received by Lender, and Grantor shall be bound by any judgment, decree, order, settlement or compromise relating to the Indebtedness or to this Assignment.

LENDER'S EXPENDITURES. If any action or proceeding is commenced that would materially affect Lender's interest in the Property or if Grantor fails to comply with any provision of this Assignment or any Related Documents, including but not limited to Grantor's failure to discharge or pay when due any amounts Grantor is required to discharge or pay under this Assignment or any Related Documents, Lender on Grantor's behalf may (but shall not be obligated to) take any action that Lender deems appropriate, including but not limited to discharging or paying all taxes, liens, security interests, encumbrances and other claims at any time levied or placed on the Rents or the Property and paying all costs for insuring, maintaining and preserving the Property. All such expenditures incurred or paid by Lender for such purposes will then bear interest at the rate charged under the Note from the date incurred or paid by Lender to the date of repayment by Grantor. All such expenses will become a part of the Indebtedness and, at Lender's option, will (A) be payable on demand; (B) be added to the balance of the Note and be apportioned among and be payable with any installment payments to become due during either (1) the term of any applicable insurance policy; or (2) the remaining term of the Note; or (C) be treated as a balloon payment which will be due and payable at the Note's maturity. The Assignment also will secure payment of these amounts. Such right shall be in addition to all other rights and remedies to which Lender may be entitled upon Default.

DEFAULT. Each of the following, at Lender's option, shall constitute an Event of Default under this Assignment:

Payment Default. Borrower fails to make any payment when due under the Indebtedness.

Other Defaults. Borrower or Grantor fails to comply with or to perform any other term, obligation, covenant or condition contained in this Assignment or in any of the Related Documents or to comply with or to perform any term, obligation, covenant or condition contained in any other agreement between Lender

UNOFFICIAL COPY

ASSIGNMENT OF RENTS (Continued)

Loan No: 20110223

Page 4

and Borrower or Grantor.

Default on Other Payments. Failure of Grantor within the time required by this Assignment to make any payment for taxes or insurance, or any other payment necessary to prevent filing of or to effect discharge of any lien.

Default in Favor of Third Parties. Borrower, any guarantor or Grantor defaults under any loan, extension of credit, security agreement, purchase or sales agreement, or any other agreement, in favor of any other creditor or person that may materially affect any of Borrower's, any guarantor's or Grantor's property or ability to perform their respective obligations under this Assignment or any of the Related Documents.

False Statements. Any warranty, representation or statement made or furnished to Lender by Borrower or Grantor or on Borrower's or Grantor's behalf under this Assignment or the Related Documents is false or misleading in any material respect, either now or at the time made or furnished or becomes false or misleading at any time thereafter.

Defective Collateralization. This Assignment or any of the Related Documents ceases to be in full force and effect (including failure of any collateral document to create a valid and perfected security interest or lien) at any time and for any reason.

Insolvency. The dissolution or termination of Borrower's or Grantor's existence as a going business, the insolvency of Borrower or Grantor, the appointment of a receiver for any part of Borrower's or Grantor's property, any assignment for the benefit of creditors, any type of creditor workout, or the commencement of any proceeding under any bankruptcy or insolvency laws by or against Borrower or Grantor.

Creditor or Forfeiture Proceedings. Commencement of foreclosure or forfeiture proceedings, whether by judicial proceeding, self-help, repossession or any other method, by any creditor of Borrower or Grantor or by any governmental agency against the Rents or any property securing the Indebtedness. This includes a garnishment of any of Borrower's or Grantor's accounts, including deposit accounts, with Lender. However, this Event of Default shall not apply if there is a good faith dispute by Borrower or Grantor as to the validity or reasonableness of the claim which is the basis of the creditor or forfeiture proceeding and if Borrower or Grantor gives Lender written notice of the creditor or forfeiture proceeding and deposits with Lender monies or a surety bond for the creditor or forfeiture proceeding, in an amount determined by Lender, in its sole discretion, as being an adequate reserve or bond for the dispute.

Property Damage or Loss. The Property is lost, stolen, substantially damaged, sold, or borrowed against.

Events Affecting Guarantor. Any of the preceding events occurs with respect to any Guarantor of any of the Indebtedness or any Guarantor dies or becomes incompetent, or revokes or disputes the validity of, or liability under, any Guaranty of the Indebtedness.

Adverse Change. A material adverse change occurs in Grantor's financial condition, or Lender believes the prospect of payment or performance of the Indebtedness is impaired.

Insecurity. Lender in good faith believes itself insecure.

RIGHTS AND REMEDIES ON DEFAULT. Upon the occurrence of any Event of Default and at any time thereafter, Lender may exercise any one or more of the following rights and remedies, in addition to any other rights or remedies provided by law:

Accelerate Indebtedness. Lender shall have the right at its option without notice to Borrower or Grantor to declare the entire Indebtedness immediately due and payable, including any prepayment penalty that Borrower would be required to pay.

Collect Rents. Lender shall have the right, without notice to Borrower or Grantor, to take possession of the Property and collect the Rents, including amounts past due and unpaid, and apply the net proceeds, over and above Lender's costs, against the Indebtedness. In furtherance of this right, Lender shall have all the rights provided for in the Lender's Right to Receive and Collect Rents Section, above. If the Rents are collected by Lender, then Grantor irrevocably designates Lender as Grantor's attorney-in-fact to endorse

UNOFFICIAL COPY

ASSIGNMENT OF RENTS (Continued)

Loan No: 20110223

Page 5

instruments received in payment thereof in the name of Grantor and to negotiate the same and collect the proceeds. Payments by tenants or other users to Lender in response to Lender's demand shall satisfy the obligations for which the payments are made, whether or not any proper grounds for the demand existed. Lender may exercise its rights under this subparagraph either in person, by agent, or through a receiver.

Mortgagee in Possession. Lender shall have the right to be placed as mortgagee in possession or to have a receiver appointed to take possession of all or any part of the Property, with the power to protect and preserve the Property, to operate the Property preceding foreclosure or sale, and to collect the Rents from the Property and apply the proceeds, over and above the cost of the receivership, against the Indebtedness. The mortgagee in possession or receiver may serve without bond if permitted by law. Lender's right to the appointment of a receiver shall exist whether or not the apparent value of the Property exceeds the Indebtedness by a substantial amount. Employment by Lender shall not disqualify a person from serving as a receiver.

Other Remedies. Lender shall have all other rights and remedies provided in this Assignment or the Note or by law.

Election of Remedies. Election by Lender to pursue any remedy shall not exclude pursuit of any other remedy, and an election to make expenditures or to take action to perform an obligation of Grantor under this Assignment, after Grantor's failure to perform, shall not affect Lender's right to declare a default and exercise its remedies.

Attorneys' Fees; Expenses. If Lender institutes any suit or action to enforce any of the terms of this Assignment, Lender shall be entitled to recover such sum as the court may adjudge reasonable as attorneys' fees at trial and upon any appeal. Whether or not any court action is involved, and to the extent not prohibited by law, all reasonable expenses Lender incurs that in Lender's opinion are necessary at any time for the protection of its interest or the enforcement of its rights shall become a part of the Indebtedness payable on demand and shall bear interest at the Note rate from the date of the expenditure until repaid. Expenses covered by this paragraph include, without limitation, however subject to any limits under applicable law, Lender's attorneys' fees and Lender's legal expenses, whether or not there is a lawsuit, including attorneys' fees and expenses for bankruptcy proceedings (including efforts to modify or vacate any automatic stay or injunction), appeals, and any anticipated post-judgment collection services, the cost of searching records, obtaining title reports (including foreclosure reports), surveyors' reports, and appraisal fees, title insurance, and fees for the Trustee, to the extent permitted by applicable law. Grantor also will pay any court costs, in addition to all other sums provided by law.

MISCELLANEOUS PROVISIONS. The following miscellaneous provisions are a part of this Assignment:

Amendments. This Assignment, together with any Related Documents, constitutes the entire understanding and agreement of the parties as to the matters set forth in this Assignment. No alteration or amendment to this Assignment shall be effective unless given in writing and signed by the party or parties sought to be charged or bound by the alteration or amendment.

Caption Headings. Caption headings in this Assignment are for convenience purposes only and are not to be used to interpret or define the provisions of this Assignment.

Governing Law. This Assignment will be governed by federal law applicable to Lender and, to the extent not preempted by federal law, the laws of the State of Illinois without regard to its conflicts of law provisions. This Assignment has been accepted by Lender in the State of Illinois.

Choice of Venue. If there is a lawsuit, Grantor agrees upon Lender's request to submit to the jurisdiction of the courts of COOK County, State of Illinois.

Joint and Several Liability. All obligations of Borrower and Grantor under this Assignment shall be joint and several, and all references to Grantor shall mean each and every Grantor, and all references to Borrower shall mean each and every Borrower. This means that each Grantor signing below is responsible for all obligations in this Assignment. Where any one or more of the parties is a corporation, partnership, limited liability company or similar entity, it is not necessary for Lender to inquire into the powers of any of the

UNOFFICIAL COPY

ASSIGNMENT OF RENTS (Continued)

Loan No: 20110223

Page 6

officers, directors, partners, members, or other agents acting or purporting to act on the entity's behalf, and any obligations made or created in reliance upon the professed exercise of such powers shall be guaranteed under this Assignment.

Merger. There shall be no merger of the interest or estate created by this assignment with any other interest or estate in the Property at any time held by or for the benefit of Lender in any capacity, without the written consent of Lender.

Interpretation. (1) In all cases where there is more than one Borrower or Grantor, then all words used in this Assignment in the singular shall be deemed to have been used in the plural where the context and construction so require. (2) If more than one person signs this Assignment as "Grantor," the obligations of each Grantor are joint and several. This means that if Lender brings a lawsuit, Lender may sue any one or more of the Grantors. If Borrower and Grantor are not the same person, Lender need not sue Borrower first, and that Borrower need not be joined in any lawsuit. (3) The names given to paragraphs or sections in this Assignment are for convenience purposes only. They are not to be used to interpret or define the provisions of this Assignment.

No Waiver by Lender. Lender shall not be deemed to have waived any rights under this Assignment unless such waiver is given in writing and signed by Lender. No delay or omission on the part of Lender in exercising any right shall operate as a waiver of such right or any other right. A waiver by Lender of a provision of this Assignment shall not prejudice or constitute a waiver of Lender's right otherwise to demand strict compliance with that provision or any other provision of this Assignment. No prior waiver by Lender, nor any course of dealing between Lender and Grantor, shall constitute a waiver of any of Lender's rights or of any of Grantor's obligations as to any future transactions. Whenever the consent of Lender is required under this Assignment, the granting of such consent by Lender in any instance shall not constitute continuing consent to subsequent instances where such consent is required and in all cases such consent may be granted or withheld in the sole discretion of Lender.

Notices. Any notice required to be given under this Assignment shall be given in writing, and shall be effective when actually delivered, when actually received by telefacsimile (unless otherwise required by law), when deposited with a nationally recognized overnight courier, or, if mailed, when deposited in the United States mail, as first class, certified or registered mail postage prepaid, directed to the addresses shown near the beginning of this Assignment. Any party may change its address for notices under this Assignment by giving formal written notice to the other parties, specifying that the purpose of the notice is to change the party's address. For notice purposes, Grantor agrees to keep Lender informed at all times of Grantor's current address. Unless otherwise provided or required by law, if there is more than one Grantor, any notice given by Lender to any Grantor is deemed to be notice given to all Grantors.

Powers of Attorney. The various agencies and powers of attorney conveyed on Lender under this Assignment are granted for purposes of security and may not be revoked by Grantor until such time as the same are renounced by Lender.

Severability. If a court of competent jurisdiction finds any provision of this Assignment to be illegal, invalid, or unenforceable as to any person or circumstance, that finding shall not make the offending provision illegal, invalid, or unenforceable as to any other person or circumstance. If feasible, the offending provision shall be considered modified so that it becomes legal, valid and enforceable. If the offending provision cannot be so modified, it shall be considered deleted from this Assignment. Unless otherwise required by law, the illegality, invalidity, or unenforceability of any provision of this Assignment shall not affect the legality, validity or enforceability of any other provision of this Assignment.

Successors and Assigns. Subject to any limitations stated in this Assignment on transfer of Grantor's interest, this Assignment shall be binding upon and inure to the benefit of the parties, their successors and assigns. If ownership of the Property becomes vested in a person other than Grantor, Lender, without notice to Grantor, may deal with Grantor's successors with reference to this Assignment and the Indebtedness by way of forbearance or extension without releasing Grantor from the obligations of this Assignment or liability under the Indebtedness.

UNOFFICIAL COPY

ASSIGNMENT OF RENTS (Continued)

Loan No: 20110223

Page 7

Time is of the Essence. Time is of the essence in the performance of this Assignment.

Waive Jury. All parties to this Assignment hereby waive the right to any jury trial in any action, proceeding, or counterclaim brought by any party against any other party.

Waiver of Homestead Exemption. Grantor hereby releases and waives all rights and benefits of the homestead exemption laws of the State of Illinois as to all Indebtedness secured by this Assignment.

Waiver of Right of Redemption. NOTWITHSTANDING ANY OF THE PROVISIONS TO THE CONTRARY CONTAINED IN THIS ASSIGNMENT, GRANTOR HEREBY WAIVES ANY AND ALL RIGHTS OF REDEMPTION FROM SALE UNDER ANY ORDER OR JUDGMENT OF FORECLOSURE ON GRANTOR'S BEHALF AND ON BEHALF OF EACH AND EVERY PERSON, EXCEPT JUDGMENT CREDITORS OF GRANTOR, ACQUIRING ANY INTEREST IN OR TITLE TO THE PROPERTY SUBSEQUENT TO THE DATE OF THIS ASSIGNMENT.

DEFINITIONS. The following capitalized words and terms shall have the following meanings when used in this Assignment. Unless specifically stated to the contrary, all references to dollar amounts shall mean amounts in lawful money of the United States of America. Words and terms used in the singular shall include the plural, and the plural shall include the singular, as the context may require. Words and terms not otherwise defined in this Assignment shall have the meanings attributed to such terms in the Uniform Commercial Code:

Assignment. The word "Assignment" means this ASSIGNMENT OF RENTS, as this ASSIGNMENT OF RENTS may be amended or modified from time to time, together with all exhibits and schedules attached to this ASSIGNMENT OF RENTS from time to time.

Borrower. The word "Borrower" means AUBEX CORP..

Default. The word "Default" means the Default set forth in this Assignment in the section titled "Default".

Event of Default. The words "Event of Default" mean any of the events of default set forth in this Assignment in the default section of this Assignment.

Grantor. The word "Grantor" means AUBEX CORPORATION A/K/A AUBEX CORP. and AUBEX CORP..

Guarantor. The word "Guarantor" means any guarantor, surety, or accommodation party of any or all of the Indebtedness.

Guaranty. The word "Guaranty" means the guaranty from Guarantor to Lender, including without limitation a guaranty of all or part of the Note.

Indebtedness. The word "Indebtedness" means all principal, interest, and other amounts, costs and expenses payable under the Note or Related Documents, together with all renewals of, extensions of, modifications of, consolidations of and substitutions for the Note or Related Documents and any amounts expended or advanced by Lender to discharge Grantor's obligations or expenses incurred by Lender to enforce Grantor's obligations under this Assignment, together with interest on such amounts as provided in this Assignment.

Lender. The word "Lender" means Great Lakes Bank, NA, its successors and assigns.

Note. The word "Note" means the promissory note dated August 19, 2011, in the original principal amount of \$1,120,000.00 from Borrower to Lender, together with all renewals of, extensions of, modifications of, refinancings of, consolidations of, and substitutions for the promissory note or agreement. The interest rate on the Note is 6.500% based on a year of 360 days. Payments on the Note are to be made in accordance with the following payment schedule: in 59 regular payments of \$8,412.95 each and one irregular last payment estimated at \$968,576.86. Borrower's first payment is due October 1, 2011, and all subsequent payments are due on the same day of each month after that. Borrower's final payment will be due on September 1, 2016, and will be for all principal and all accrued interest not yet paid. Payments include principal and interest.

UNOFFICIAL COPY**ASSIGNMENT OF RENTS
(Continued)**

Loan No: 20110223

Page 8

Property. The word "Property" means all of Grantor's right, title and interest in and to all the Property as described in the "Assignment" section of this Assignment.


Related Documents. The words "Related Documents" mean all promissory notes, credit agreements, loan agreements, environmental agreements, guaranties, security agreements, mortgages, deeds of trust, security deeds, collateral mortgages, and all other instruments, agreements and documents, whether now or hereafter existing, executed in connection with the Indebtedness.

Rents. The word "Rents" means all of Grantor's present and future rights, title and interest in, to and under any and all present and future leases, including, without limitation, all rents, revenue, income, issues, royalties, bonuses, accounts receivable, cash or security deposits, advance rentals, profits and proceeds from the Property, and other payments and benefits derived or to be derived from such leases of every kind and nature, whether due now or later, including without limitation Grantor's right to enforce such leases and to receive and collect payment and proceeds thereunder.

THE UNDERSIGNED ACKNOWLEDGES HAVING READ ALL THE PROVISIONS OF THIS ASSIGNMENT, AND NOT PERSONALLY BUT AS AN AUTHORIZED SIGNER, HAS CAUSED THIS ASSIGNMENT TO BE SIGNED AND EXECUTED ON BEHALF OF GRANTOR ON AUGUST 19, 2011.

GRANTOR:

AUBEX CORPORATION A/K/A AUBEX CORP.

By: 
FRANK A. KLIMALA, President of AUBEX CORPORATION
A/K/A AUBEX CORP.

AUBEX CORP.

By: 
FRANK A. KLIMALA, President of AUBEX CORP.

UNOFFICIAL COPY

ASSIGNMENT OF RENTS (Continued)

Loan No: 20110223


Page 9

CORPORATE ACKNOWLEDGMENT

STATE OF IL)
) SS
 COUNTY OF Cook)

On this 17th day of August, 2011 before me, the undersigned Notary Public, personally appeared **FRANK A. KLIMALA, President of AUBEX CORPORATION A/K/A AUBEX CORP.**, and known to me to be an authorized agent of the corporation that executed the ASSIGNMENT OF RENTS and acknowledged the Assignment to be the free and voluntary act and deed of the corporation, by authority of its Bylaws or by resolution of its board of directors, for the uses and purposes therein mentioned, and on oath stated that he or she is authorized to execute this Assignment and in fact executed the Assignment on behalf of the corporation.

By [Signature] Residing at 4419 W 95th St
Oak Lawn, IL 60453
 Notary Public in and for the State of IL
 My commission expires _____

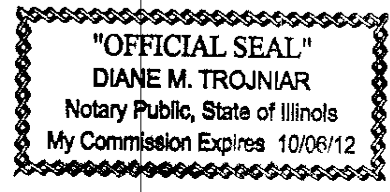


CORPORATE ACKNOWLEDGMENT

STATE OF IL)
) SS
 COUNTY OF Cook)

On this 19th day of August, 2011 before me, the undersigned Notary Public, personally appeared **FRANK A. KLIMALA, President of AUBEX CORP.**, and known to me to be an authorized agent of the corporation that executed the ASSIGNMENT OF RENTS and acknowledged the Assignment to be the free and voluntary act and deed of the corporation, by authority of its Bylaws or by resolution of its board of directors, for the uses and purposes therein mentioned, and on oath stated that he or she is authorized to execute this Assignment and in fact executed the Assignment on behalf of the corporation.

By [Signature] Residing at 4419 W 95th St
Oak Lawn, IL 60453
 Notary Public in and for the State of IL
 My commission expires _____



UNOFFICIAL COPY

ASSIGNMENT OF RENTS (Continued)

Loan No: 20110223

Page 10

LASER PRO Lending, Ver. 5.57.10.001 Copr. Harland Financial Solutions, Inc. 1997, 2011. All Rights Reserved. - IL F:\APPS\CFI\LPL\G14.FC TR-18313 PR-83

Property of Cook County Clerk's Office

UNOFFICIAL COPY**EXHIBIT "A"****PARCEL 1:**

A PARCEL OF LAND IN COUNTY OF COOK, STATE OF ILLINOIS, BEING ALL OF CERTAIN PARCEL OF LAND DESCRIBED IN DEED DATED JUNE 3, 1952 FROM CHARLES AND AGNES FRENZEL TO THE ATCHINSON, TOPEKA AND SANTA FE RAILWAY COMPANY, FILED FOR RECORD JUNE 10, 1952 AS DOCUMENT 15361407 IN BOOK 48015 PAGE 383 OF THE RECORDS OF SAID COUNTY LYING IN THE EAST 1/2 OF THE NORTHWEST 1/4 OF SECTION 28, TOWNSHIP 38 NORTH, RANGE 12, EAST OF THE THIRD PRINCIPAL MERIDIAN, DESCRIBED AS FOLLOWS:

BEGINNING AT THE SOUTHWEST CORNER OF THE EAST 1/2 OF THE NORTHWEST 1/4 OF SAID SECTION 28; THENCE NORTH 00 DEGREES 12 MINUTES 34 SECONDS EAST ALONG THE WEST LINE OF THE SOUTHEAST 1/4 OF THE NORTHWEST 1/4 OF SAID SECTION 28, A DISTANCE OF 1327.36 FEET (DEEDED AS NORTH 80 RODS); THENCE SOUTH 89 DEGREES 45 MINUTES 40 SECONDS EAST ALONG THE NORTH LINE OF SAID SOUTHEAST 1/4 OF THE NORTHWEST 1/4, 33.00 FEET (DEEDED AS EAST 2 RODS); THENCE SOUTH 00 DEGREES 12 MINUTES 34 SECONDS WEST, 1327.40 FEET (DEEDED AS SOUTH 80 RODS); THENCE NORTH 89 DEGREES 41 MINUTES 42 SECONDS WEST ALONG THE SOUTH LINE OF SAID SOUTHEAST 1/4 OF THE NORTHWEST 1/4, 33.00 FEET (DEEDED AS WEST 2 RODS) TO THE POINT OF BEGINNING, EXCEPT THEREFROM THAT PART DESCRIBED AS FOLLOWS:

COMMENCING AT A FOUND IRON RAIL ACCEPTED AS THE SOUTHWEST CORNER OF THE SOUTHWEST 1/4 OF THE NORTHWEST 1/4 OF SAID SECTION; THENCE NORTH 88 DEGREES 10 MINUTES 19 SECONDS EAST, 1332.03 FEET ALONG THE SOUTH LINE OF SAID NORTHWEST 1/4 TO THE SOUTHWEST CORNER OF THE SOUTHEAST 1/4 OF THE NORTHWEST 1/4 OF SAID SECTION TO THE POINT OF BEGINNING; THENCE NORTH 01 DEGREES 50 MINUTES 09 SECONDS WEST, 663.30 FEET ALONG THE WEST LINE OF THE SOUTHEAST 1/4 OF THE NORTHWEST 1/4 OF SAID SECTION TO THE NORTH LINE OF THE SOUTH 1/2 OF THE SOUTHEAST 1/4 OF THE NORTHWEST 1/4 OF SAID SECTION; THENCE CONTINUING NORTH 01 DEGREES 50 MINUTES 09 SECONDS WEST ALONG SAID WEST LINE, 132.49 FEET, TO A POINT ON THE NORTHERLY RIGHT OF WAY LINE OF THE TRI-STATE TOLLWAY (I-294) AS MONUMENTED AND OCCUPIED; THENCE SOUTH 75 DEGREES 56 MINUTES 09 SECONDS EAST ALONG SAID NORTHERLY RIGHT OF WAY LINE OF THE TRI-STATE TOLLWAY (I-294) AS MONUMENTED AND OCCUPIED, 34.31 FEET TO A POINT ON THE EAST RIGHT OF WAY LINE OF AUGUST STARK ROADWAY, SAID LINE BEING 33.0 FEET EAST OF AND PARALLEL WITH THE WEST LINE OF THE SOUTHEAST 1/4 OF THE NORTHWEST 1/4 OF SAID SECTION; THENCE SOUTH 01 DEGREES 50 MINUTES 09 SECONDS EAST, ALONG SAID EAST RIGHT OF WAY LINE OF AUGUST STARK ROADWAY, 123.09 FEET TO SAID NORTH LINE OF THE SOUTH 1/2 OF THE SOUTHEAST 1/4; THENCE SOUTH 01 DEGREES 50 MINUTES 09 SECONDS EAST, 663.31 FEET TO THE SOUTH LINE OF THE SOUTHEAST 1/4 OF THE NORTHWEST 1/4 OF SAID SECTION; THENCE SOUTH 88 DEGREES 10 MINUTES 19 SECONDS WEST, 33.00 FEET TO THE POINT OF BEGINNING, IN COOK COUNTY, ILLINOIS.

PARCEL 2:

THAT PART OF THE SOUTH 1/2 OF THE SOUTHEAST 1/4 OF THE NORTHWEST 1/4 OF SECTION 28, TOWNSHIP 38 NORTH, RANGE 12 EAST OF THE THIRD PRINCIPAL MERIDIAN, DESCRIBED AS FOLLOWS:

COMMENCING AT THE SOUTHWEST CORNER OF THE SOUTHEAST 1/4 OF THE NORTHWEST 1/4 OF SAID SECTION 28; THENCE SOUTH 89 DEGREES 41 MINUTES 42 SECONDS, EAST ALONG THE EAST-WEST CENTERLINE OF SAID SECTION 28, A DISTANCE OF 33.00 FEET TO THE POINT OF BEGINNING; THENCE NORTH 00 DEGREES 12 MINUTES 34 SECONDS EAST ALONG A LINE 33.00 FEET EASTERLY OF THE WEST LINE OF THE SOUTHEAST 1/4 OF THE NORTHWEST 1/4 OF SAID SECTION 28 A DISTANCE OF 663.70 FEET;

EXHIBIT "A" UNOFFICIAL COPY

TENCE SOUTH 89 DEGREES 43 MINUTES 40 SECONDS EAST, ALONG THE NORTH LINE OF THE SOUTH 1/2 OF THE SOUTHEAST 1/4 OF THE NORTHWEST 1/4 OF SAID SECTION 28, A DISTANCE OF 518.02 FEET TO THE NORTHWESTERLY RIGHT OF WAY LINE OF A JOINT FEE STRIP CONVEYED TO CHICAGO AND ILLINOIS WESTERN RAILROAD AND THE COMMONWEALTH EDISON COMPANY RECORDED AS DOCUMENT 13840023 AND AS DOCUMENT 13840024; THENCE SOUTH 37 DEGREES 31 MINUTES 10 SECONDS WEST, ALONG SAID JOINT FEE STRIP, 833.77 FEET TO THE EAST-WEST CENTERLINE OF SAID SECTION 28; THENCE NORTH 89 DEGREES 41 MINUTES 42 SECONDS WEST ALONG THE EAST-WEST CENTERLINE OF SAID SECTION 28, A DISTANCE OF 12.65 FEET TO THE POINT OF BEGINNING, EXCEPT THEREFROM THAT PART DESCRIBED AS FOLLOWS:

COMMENCING AT A FOUND IRON RAIL ACCEPTED AS THE SOUTHWEST CORNER OF THE SOUTHWEST 1/4 OF THE NORTHWEST 1/4 OF SAID SECTION; THENCE NORTH 88 DEGREES 10 MINUTES 19 SECONDS EAST, 1365.03 FEET ALONG THE SOUTH LINE OF THE NORTHWEST 1/4 OF SAID SECTION TO A POINT ON THE EAST RIGHT OF WAY LINE OF AUGUST STARK ROADWAY, SAID LINE BEING 33.0 FEET EAST OF AND PARALLEL WITH THE EAST LINE OF THE SOUTHWEST 1/4 OF THE NORTHWEST 1/4 OF SAID SECTION FOR THE POINT OF BEGINNING; THENCE NORTH 01 DEGREES 50 MINUTES 09 SECONDS WEST ALONG THE EAST RIGHT OF WAY LINE OF AUGUST STARK ROADWAY, 663.31 FEET TO THE NORTH LINE OF THE SOUTH 1/2 OF THE SOUTHEAST 1/4 OF THE NORTHWEST 1/4 OF SAID SECTION; THENCE NORTH 88 DEGREES 05 MINUTES 13 SECONDS EAST, 197.28 FEET TO THE EAST RIGHT OF WAY LINE OF THE TRI-STATE TOLLWAY (I-294) AS MONUMENTED AND OCCUPIED; THENCE SOUTH 55 DEGREES 25 MINUTES 40 SECONDS EAST ALONG SAID EAST RIGHT OF WAY LINE OF THE TRI-STATE TOLLWAY (I-294) AS MONUMENTED AND OCCUPIED 61.35 FEET; THENCE SOUTH 30 DEGREES 06 MINUTES 19 SECONDS EAST ALONG SAID EAST RIGHT OF WAY LINE OF THE TRI-STATE TOLLWAY (I-294) AS MONUMENTED AND OCCUPIED, 127.85 FEET; THENCE SOUTH 05 DEGREES 46 MINUTES 03 SECONDS WEST ALONG SAID EAST RIGHT OF WAY LINE OF THE TRI-STATE TOLLWAY (I-294) AS MONUMENTED AND OCCUPIED, 155.20 FEET TO THE NORTHWESTERLY RIGHT OF WAY LINE OF A JOINT FEE STRIP CONVEYED TO CHICAGO AND ILLINOIS WESTERN AND RE-RECORDED AS DOCUMENT 13840023 AND AS DOCUMENT 13840024, RECORDED JULY 10, 1946; THENCE SOUTH 35 DEGREES 22 MINUTES 39 SECONDS WEST, 452.95 FEET; THENCE SOUTH 88 DEGREES 10 MINUTES 19 SECONDS WEST 12.74 FEET TO THE POINT OF BEGINNING, IN COOK COUNTY, ILLINOIS.

PARCEL 3:

A TRACT OF LAND IN THE NORTHWEST 1/4 OF SECTION 28, TOWNSHIP 38 NORTH, RANGE 12, EAST OF THE THIRD PRINCIPAL MERIDIAN, LYING SOUTHERLY FROM THE CENTER LINE OF FIFTH AVENUE, DESCRIBED AS FOLLOWS:

COMMENCING AT A POINT IN THE NORTH LINE OF THE SOUTHEAST 1/4 OF THE AFORESAID NORTHWEST 1/4, SAID POINT BEING 297 FEET EAST OF THE NORTHWEST CORNER OF THE SOUTHEAST 1/4 OF THE NORTHWEST 1/4 OF SAID SECTION 28; THENCE NORTHEASTERLY ALONG A LINE THAT INTERSECTS THE EAST LINE OF THE NORTHWEST 1/4 OF SAID SECTION 28 AT A POINT 104 FEET SOUTH FROM THE NORTHEAST CORNER OF SAID NORTHWEST 1/4, FOR A DISTANCE OF 815.15 FEET, MORE OR LESS, TO THE WESTERLY LINE OF A TRACT OF LAND CONVEYED FROM NEHR TO FREDERICKS RECORDED NOVEMBER 21, 1921 AS DOCUMENT 7347701 IN BOOK 17217 ON PAGE 36, IN THE OFFICE OF THE RECORDER OF DEEDS OF COOK COUNTY, ILLINOIS; THENCE SOUTHEASTERLY ALONG THE WESTERLY LINE OF SAID CONVEYED PROPERTY 564.83 FEET; THENCE SOUTHWESTERLY 1176.95 FEET ALONG THE NORTHWESTERLY LINE OF PROPERTY CONVEYED BY NEHR TO CHICAGO TITLE AND TRUST COMPANY BY DOCUMENT 10574091, TO THE SOUTH LINE OF THE NORTH 1/2 OF THE SOUTHEAST

UNOFFICIAL COPY

1/4 OF THE NORTHWEST 1/4 OF SECTION 28; THENCE WESTERLY A DISTANCE OF 4.69 FEET ON THE AFORESAID LINE FOR A PLACE OF BEGINNING; THENCE NORTHWESTERLY 540.25 FEET ON A LINE THAT INTERSECTS THE SOUTHEASTERLY LINE OF AUGUSTA ROBB PROPERTY 280 FEET SOUTHWESTERLY OF THE SOUTHEAST CORNER CONVEYED BY DOCUMENT 12550995; THENCE SOUTHWESTERLY ALONG AFORESAID LINE 249.18 FEET (AS MEASURED) TO A POINT ON A LINE 33 FEET EASTERLY (MEASURED AT RIGHT ANGLES) AND PARALLEL WITH THE WEST LINE OF THE SOUTHEAST 1/4 OF THE NORTHWEST 1/4 OF SAID SECTION 28; THENCE SOUTHERLY ALONG SAID PARALLEL LINE A DISTANCE OF 301.79 FEET TO THE SOUTH LINE OF THE NORTH 1/2 OF THE SOUTHEAST 1/4 OF THE NORTHWEST 1/4 OF SECTION 28; THENCE EASTERLY ALONG SAID SOUTH LINE A DISTANCE OF 513.35 FEET TO THE PLACE OF BEGINNING, EXCEPT THEREFROM THAT PART DESCRIBED AS FOLLOWS:

COMMENCING AT A FOUND IRON RAIL ACCEPTED AS THE SOUTHWEST CORNER OF THE SOUTHWEST 1/4 OF THE NORTHWEST 1/4 OF SAID SECTION; THENCE NORTH 88 DEGREES 10 MINUTES 19 SECONDS EAST, 1365.03 FEET ALONG THE SOUTH LINE OF THE NORTHWEST 1/4 OF SAID SECTION TO A POINT ON THE EAST RIGHT OF WAY OF AUGUST STARK ROADWAY, SAID LINE BEING 33.0 FEET EAST OF AND PARALLEL WITH THE EAST LINE OF THE SOUTHWEST OF THE NORTHWEST 1/4 OF SAID SECTION; THENCE NORTH 01 DEGREES 50 MINUTES 09 SECONDS WEST ALONG SAID EAST RIGHT OF WAY LINE OF SAID AUGUST STARK ROADWAY, 663.31 FEET TO A POINT ON THE NORTH LINE OF THE SOUTH 1/2 OF THE SOUTHWEST 1/4 OF THE NORTHWEST 1/4 OF SAID SECTION AND THE POINT OF BEGINNING; THENCE NORTH 01 DEGREES 50 MINUTES 09 SECONDS WEST, 123.09 FEET TO A POINT ON THE NORTHERLY LINE OF THE TRI-STATE TOLWAY (I-294) AS MONUMENTED AND OCCUPIED; THENCE SOUTH 75 DEGREES 56 MINUTES 09 SECONDS EAST ALONG SAID NORTHERLY LINE OF THE TRI-STATE TOLLWAY (I-294) AS MONUMENTED AND OCCUPEID, 52.08 FEET; THENCE SOUTH 55 DEGREES 25 MINUTES 40 SECONDS EAST ALONG SAID NORTHERLY LINE OF THE TRI-STATE TOLLWAY (I-294) AS MONUMENTED AND OCCUPIED, 1,02.89 FEET TO THE NORTH LINE OF THE SOUTH 1/2 OF THE SOUTHEAST 1/4 OF THE NORTHWEST 1/4 OF SAID SECTION; THENCE SOUTH 88 DEGREES 05 MINUTES 13 SECONDS WEST, 197.28 FEET ALONG SAID NORTH LINE TO THE POINT OF BEGINNING, IN COOK COUNTY, ILLINOIS.

PARCEL A:

THAT PART OF PARCEL 8; THE 150-FOOT WIDE JOINT RIGHT OF WAY OF COMMONWEALTH EDISON COMPANY AND CHICAGO AND ILLINOIS WESTERN AND RE-RECORDED AS DOCUMENT IN SECONDS 28 AND 29, TOWNSHIP 38 NORTH, RANGE 12, EAST OF THE THIRD PRINCIPAL MERIDIAN, AS DESCRIBED IN DEED RECORDED AS DOCUMENT 13840025 AND DEED RECORDED AS DOCUMENT 13840026, DESCRIBED AS FOLLOWS:

COMMENCING AT THE INTERSECTION OF THE WESTERLY LINE OF SAID PARCEL 8 AND THE SOUTH LINE OF THE NORTHWEST 1/4 OF SAID SECTION 28; THENCE SOUTH 36 DEGREES, 54 MINUTES, 24 SECONDS WEST ALONG THE NORTH LINE OF SAID PARCEL 8, A DISTANCE OF 288.95 FEET TO A POINT, SAID POINT BEING ON THE NORTH LINE OF 75TH STREET, AS MONUMENTED AND OCCUPIED; THENCE SOUTH 56 DEGREES, 04 MINUTES, 36 SECONDS EAST, A DISTANCE OF 7.01 FEET TO THE POINT OF BEGINNING OF PARCEL A; THENCE SOUTH 56 DEGREES, 04 MINUTES, 36 SECONDS EAST, A DISTANCE OF 32.04 FEET TO A POINT; THENCE NORTH 36 DEGREES, 54 MINUTES, 24 SECONDS EAST, A DISTANCE OF 316.54 FEET TO THE SOUTH LINE OF THE NORTHWEST 1/4 OF SAID SECTION 28, SAID POINT BEING 1238.27 FEET WEST OF THE CENTER OF SAID SECTION 28; THENCE CONTINUING NORTH 36 DEGREES, 54 MINUTES, 24 SECONDS EAST, A DISTANCE OF 805.43 FEET TO A POINT;

UNOFFICIAL COPY

EXHIBIT "A"

THENCE NORTH 53 DEGREES, 05 MINUTES, 36 SECONDS WEST, A DISTANCE OF 32.00 FEET TO A POINT; THENCE SOUTH 36 DEGREES, 54 MINUTES, 24 SECONDS WEST, A DISTANCE OF 829.73 FEET TO THE NORTH LINE OF THE SOUTHWEST 1/4 OF SAID SECTION 28; THENCE SOUTH 36 DEGREES, 54 MINUTES, 24 SECONDS WEST, A DISTANCE OF 293.90 FEET TO THE POINT OF BEGINNING, IN COOK COUNTY, ILLINOIS.

PARCEL B:

THAT PART OF PARCEL 8; THE 150-FOOT WIDE JOINT RIGHT OF WAY OF COMMONWEALTH EDISON COMPANY AND CHICAGO AND ILLINOIS WESTERN AND RE-RECORDED AS DOCUMENT IN SECONDS 28 AND 29, TOWNSHIP 38 NORTH, RANGE 12, EAST OF THE THIRD PRINCIPAL MERIDIAN, AS DESCRIBED IN DEED RECORDED AS DOCUMENT 13840025 AND DEED RECORDED AS DOCUMENT 13840026, DESCRIBED AS FOLLOWS:

COMMENCING AT THE INTERSECTION OF THE WESTERLY LINE OF SAID PARCEL 8 AND THE SOUTH LINE OF THE NORTHWEST 1/4 OF SAID SECTION 28; THENCE SOUTH 36 DEGREES, 54 MINUTES, 24 SECONDS WEST ALONG THE NORTH LINE OF SAID PARCEL 8, A DISTANCE OF 288.95 FEET TO A POINT, SAID POINT BEING ON THE NORTH LINE OF 75TH STREET, AS MONUMENTED AND OCCUPIED; THENCE SOUTH 56 DEGREES, 04 MINUTES, 36 SECONDS EAST, A DISTANCE OF 64.09 FEET TO THE POINT OF BEGINNING; THENCE SOUTH 56 DEGREES, 04 MINUTES, 36 SECONDS EAST, A DISTANCE OF 40.55 FEET TO A POINT; THENCE NORTH 36 DEGREES, 54 MINUTES, 24 SECONDS EAST, A DISTANCE OF 362.87 FEET TO THE SOUTH LINE OF THE NORTHWEST 1/4 OF SAID SECTION 28, SAID POINT BEING 1156.02 FEET WEST OF THE CENTER OF SAID SECTION 28; THENCE CONTINUING NORTH 36 DEGREES, 54 MINUTES, 24 SECONDS EAST, A DISTANCE OF 755.68 FEET TO A POINT; THENCE NORTH 53 DEGREES, 05 MINUTES, 36 SECONDS WEST, A DISTANCE OF 40.50 FEET TO A POINT; THENCE SOUTH 36 DEGREES, 54 MINUTES, 24 SECONDS WEST, A DISTANCE OF 786.44 FEET TO THE NORTH LINE OF THE SOUTHWEST 1/4 OF SAID SECTION 28; THENCE SOUTH 36 DEGREES, 54 MINUTES, 24 SECONDS WEST, A DISTANCE OF 334.22 FEET TO THE POINT OF BEGINNING, IN COOK COUNTY, ILLINOIS.