



Doc#: 1125010061 Fee: \$54.00
Eugene "Gene" Moore RHSP Fee:\$10.00
Cook County Recorder of Deeds
Date: 09/07/2011 04:34 PM Pg: 1 of 10

THIS DOCUMENT PREPARED BY
AND AFTER RECORDING SHOULD
BE RETURNED TO:

Jeffrey P. Gray
Wildman, Harrold, Allen & Dixon LLP
225 West Wacker Drive
Suite 2800
Chicago, IL 60606-1229

This space reserved for Recorder.

FIRST AMENDMENT TO EASEMENT AGREEMENT

This First Amendment to Easement Agreement, dated as of September 7, 2011 (this "Amendment"), is made by **ELSTON DEVELOPMENT L.L.C.**, a Delaware limited liability company whose address is 2222 N. Elston Ave., Suite 201, Chicago, Illinois 60614 ("Grantor"), for the benefit of **ELSTON DEVELOPMENT SIGNS LLC**, a Delaware limited liability company whose address is 2222 N. Elston Ave., Suite 201, Chicago, Illinois 60614, and its successors and assigns ("Grantee").

RECITALS:

R-1. Grantor is the owner of certain property located in Chicago, Cook County, Illinois and granted an easement to Grantee over such property by that certain Easement Agreement dated as of August 17, 2011 and recorded with the Cook County Recorder of Deeds as Document No. 1122910047 (the "Easement Agreement").

R-2. The parties hereto desire to amend the Easement Agreement as set forth herein.

NOW, THEREFORE, in consideration of the covenants and agreements hereinafter set forth and in furtherance of the parties' understanding and for other good, fair and valuable consideration, the receipt and sufficiency of which are hereby acknowledged, Grantor does hereby sell, bargain, transfer, convey, and assign unto Grantee to have and to hold forever the following:

Legal Description. The legal description attached to the Easement Agreement as Exhibit A is hereby amended to append the following to the legal description of the Easement Property (as defined in the Easement Agreement): "Excepting therefrom that part of the land occupied with improvements existing as of September 7, 2011 and shown on survey no. 2011-15277-001 prepared by Gremley & Biedermann dated August 19, 2011, attached hereto as Exhibit C." A revised Exhibit A is attached to this Amendment. Such survey is also attached to this Amendment as Exhibit C.


[Signature Page Follows]

UNOFFICIAL COPY

IN WITNESS WHEREOF, Grantor and Grantee have executed this Amendment as of the day and year first above written.


ELSTON DEVELOPMENT L.L.C.

By: Baker Development Corporation,
its Manager

By: 
Name: Warren H. Baker
Its: President

ELSTON DEVELOPMENT SIGNS LLC

By: Baker Development Corporation,
its Manager

By: 
Name: Warren H. Baker
Its: President

Property of Cook County Clerk's Office

UNOFFICIAL COPY

STATE OF ILLINOIS)

) SS

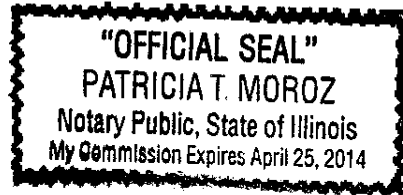
COUNTY OF COOK)

I, PATRICIA T. MOROZ, a Notary Public, in and for said county, in the state aforesaid, do hereby certify that Warren H. Baker, the President of Baker Development Corporation, the Manager of Elston Development L.L.C., personally known to me to be the same person whose name is subscribed to the foregoing instrument, appeared before me this day in person and acknowledged that he signed and delivered said instrument as his own free and voluntary act and as the free and voluntary act of said company for the uses and purposes therein set forth.

GIVEN under my hand and Notarial seal this 7th day of ~~August~~ September, 2011.

Patricia T. Moroz
Notary Public

My Commission Expires:



STATE OF ILLINOIS)

) SS

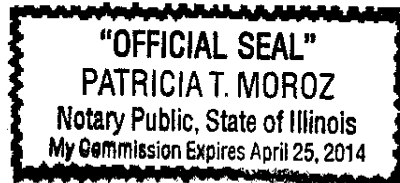
COUNTY OF COOK)

I, PATRICIA T. MOROZ, a Notary Public, in and for said county, in the state aforesaid, do hereby certify that Warren H. Baker, the President of Baker Development Corporation, the Manager of Elston Development Signs LLC, personally known to me to be the same person whose name is subscribed to the foregoing instrument, appeared before me this day in person and acknowledged that he signed and delivered said instrument as his own free and voluntary act and as the free and voluntary act of said company for the uses and purposes therein set forth.

GIVEN under my hand and Notarial seal this 7th day of ~~August~~ September, 2011.

Patricia T. Moroz
Notary Public

My Commission Expires:



UNOFFICIAL COPY

EXHIBIT A

Easement Property Legal Description

PARCEL D1:

THAT PART OF LOT 19 IN PARTRIDGE'S SUBDIVISION OF LOT 12 IN BLOCK 21 IN SHEFFIELD'S ADDITION TO CHICAGO IN SECTION 31, TOWNSHIP 40 NORTH, RANGE 14 EAST OF THE THIRD PRINCIPAL MERIDIAN, DESCRIBED AS FOLLOWS: COMMENCING AT THE INTERSECTION OF THE SOUTH LINE OF WEST WEBSTER AVENUE WITH THE SOUTHWESTERLY LINE OF NORTH ELSTON AVENUE; THENCE SOUTH 44 DEGREES 59 MINUTES 59 SECONDS EAST, ALONG THE SOUTHWESTERLY LINE OF NORTH ELSTON AVENUE, 159.92 FEET TO THE NORTH MOST CORNER OF LOT 4 IN PARTRIDGE'S SUBDIVISION, AFORESAID; THENCE SOUTH 45 DEGREES 00 MINUTES 01 SECONDS WEST, ALONG THE NORTHWESTERLY LINE OF LOT 4, A DISTANCE OF 118.50 FEET TO THE WEST MOST CORNER THEREOF; THENCE SOUTH 20 DEGREES 27 MINUTES 26 SECONDS EAST, ALONG THE WESTERLY LINE OF LOTS 2, 3 AND 4 IN PARTRIDGE'S SUBDIVISION AFORESAID, A DISTANCE OF 83.07 FEET TO THE NORTHERLY LINE OF AN ALLEY VACATION PER DOCUMENT NO. 11899529; THENCE SOUTH 75 DEGREES 29 MINUTES 43 SECONDS WEST ALONG THE NORTHERLY LINE OF AN ALLEY VACATION PER DOCUMENT NO. 11899529, A DISTANCE OF 28.02 FEET TO THE SOUTHEAST CORNER OF LOT 19, BEING THE POINT OF BEGINNING; THENCE NORTH 89 DEGREES 05 MINUTES 36 SECONDS WEST, ALONG THE SOUTH LINE OF LOT 19, A DISTANCE OF 22.81 FEET; THENCE NORTH 45 DEGREES 00 MINUTES 01 SECONDS EAST 24.27 FEET TO THE EASTERLY LINE OF LOT 19; THENCE SOUTH 17 DEGREES 52 MINUTES 12 SECONDS EAST, ALONG THE EASTERLY LINE OF LOT 19, A DISTANCE OF 18.41 FEET TO THE POINT OF BEGINNING, IN COOK COUNTY, ILLINOIS.

PARCEL D2:

THAT PART OF A PUBLIC ALLEY LYING WESTERLY OF LOTS 2 AND 3 AND EASTERLY OF LOT 19 IN PARTRIDGE'S SUBDIVISION OF LOT 12 IN BLOCK 21 IN SHEFFIELD'S ADDITION TO CHICAGO IN SECTION 31, TOWNSHIP 40 NORTH, RANGE 14, EAST OF THE THIRD PRINCIPAL MERIDIAN, DESCRIBED AS FOLLOWS: COMMENCING AT THE INTERSECTION OF THE SOUTH LINE OF WEST WEBSTER AVENUE WITH THE SOUTHWESTERLY LINE OF NORTH ELSTON AVENUE; THENCE SOUTH 44 DEGREES 59 MINUTES 59 SECONDS EAST, ALONG THE SOUTHWESTERLY LINE OF NORTH ELSTON AVENUE, 159.92 FEET TO THE NORTH MOST CORNER OF LOT 4 IN PARTRIDGE'S SUBDIVISION, AFORESAID; THENCE SOUTH 45 DEGREES 00 MINUTES 01 SECONDS WEST, ALONG THE NORTHWESTERLY LINE OF LOT 4, A DISTANCE OF 118.50 FEET TO THE WEST MOST CORNER THEREOF; THENCE SOUTH 20 DEGREES 27 MINUTES 26 SECONDS EAST, ALONG THE WESTERLY LINE OF LOTS 3 AND 4, A DISTANCE OF 49.43 FEET TO THE POINT OF BEGINNING; THENCE SOUTH 20 DEGREES 27 MINUTES 26 SECONDS EAST, ALONG THE WESTERLY LINE OF LOTS 2 AND 3, A DISTANCE OF 33.64 FEET TO THE NORTHERLY LINE OF AN ALLEY VACATION PER DOCUMENT NO. 11899529; THENCE SOUTH 75 DEGREES 29 MINUTES 43 SECONDS WEST, ALONG THE NORTHERLY LINE OF AN ALLEY VACATION PER DOCUMENT NO. 11899529, A DISTANCE OF 28.02 FEET TO THE SOUTHEAST CORNER OF LOT 19; THENCE NORTH 17 DEGREES 52 MINUTES 12 SECONDS WEST, ALONG THE EASTERLY LINE OF LOT 19, A DISTANCE OF 18.41 FEET; THENCE NORTH 45 DEGREES 00 MINUTES 01 SECONDS EAST 29.72 FEET TO THE POINT OF BEGINNING, IN COOK COUNTY, ILLINOIS.

PARCEL F1:

THAT PART OF LOT 'A' IN THE CONSOLIDATION OF PARTS OF ORIGINAL BLOCK 21 IN SHEFFIELD'S ADDITION TO CHICAGO IN SECTION 31, TOWNSHIP 40 NORTH, RANGE 14, EAST OF THE THIRD PRINCIPAL MERIDIAN, DESCRIBED AS FOLLOWS: COMMENCING AT THE INTERSECTION OF THE SOUTH LINE OF WEST WEBSTER AVENUE WITH THE SOUTHWESTERLY LINE OF NORTH ELSTON AVENUE; THENCE SOUTH 44 DEGREES 59 MINUTES 59 SECONDS EAST, ALONG THE SOUTHWESTERLY LINE OF NORTH ELSTON AVENUE, 260.66 FEET TO THE SOUTHEASTERLY LINE OF LOT 1 IN PARTRIDGE'S SUBDIVISION OF LOT 12 IN BLOCK 21, AFORESAID, BEING ALSO THE

UNOFFICIAL COPY

POINT OF BEGINNING; THENCE SOUTH 45 DEGREES 00 MINUTES 01 SECONDS WEST ALONG THE SOUTHEASTERLY LINE OF LOT 1 AND THE SOUTHEASTERLY LINE OF AN ALLEY VACATION PER DOCUMENT NO. 11899529, A DISTANCE OF 174.02 FEET; THENCE NORTH 89 DEGREES 05 MINUTES 36 SECONDS WEST, ALONG THE SOUTH LINE OF LOT 20 AND THE SOUTH LINE OF AN ALLEY VACATION PER DOCUMENT NO. 11899529, A DISTANCE OF 77.66 FEET; THENCE SOUTH 45 DEGREES 00 MINUTES 01 SECONDS WEST 72.70 FEET; THENCE NORTH 89 DEGREES 05 MINUTES 38 SECONDS WEST 42.21 FEET TO THE EAST LINE OF NORTH WOOD STREET; THENCE SOUTH 00 DEGREES 54 MINUTES 22 SECONDS WEST, ALONG THE EAST LINE OF NORTH WOOD STREET, 75.00 FEET TO THE NORTHEASTERLY LINE OF THE CHICAGO AND NORTHWESTERN RAILWAY RIGHT OF WAY; THENCE SOUTH 50 DEGREES 35 MINUTES 39 SECONDS EAST, ALONG THE NORTHEASTERLY LINE OF THE CHICAGO AND NORTHWESTERN RAILWAY RIGHT OF WAY, 639.65 FEET; THENCE NORTH 44 DEGREES 12 MINUTES 45 SECONDS EAST 175.14 FEET; THENCE NORTH 45 DEGREES 03 MINUTES 01 SECONDS EAST 146.52 FEET TO THE SOUTHWESTERLY LINE OF NORTH ELSTON AVENUE; THENCE NORTH 44 DEGREES 59 MINUTES 59 SECONDS WEST, ALONG THE SOUTHWESTERLY LINE OF NORTH ELSTON AVENUE, 356.51 FEET; THENCE SOUTH 45 DEGREES 00 MINUTES 01 SECONDS WEST 30.00 FEET; THENCE NORTH 44 DEGREES 59 MINUTES 59 SECONDS WEST 20.00 FEET; THENCE NORTH 45 DEGREES 00 MINUTES 01 SECONDS EAST 30.00 FEET TO THE SOUTHWESTERLY LINE OF NORTH ELSTON AVENUE; THENCE NORTH 44 DEGREES 59 MINUTES 59 SECONDS WEST, ALONG THE SOUTHWESTERLY LINE OF NORTH ELSTON AVENUE, 223.91 FEET TO THE POINT OF BEGINNING, IN COOK COUNTY, ILLINOIS.

PARCEL F2:

LOTS 1 AND 2 AND THAT PART OF LOT 3 IN PARTRIDGE'S SUBDIVISION OF LOT 12 IN BLOCK 21 IN SHEFFIELD'S ADDITION TO CHICAGO IN SECTION 31, TOWNSHIP 40 NORTH, RANGE 14, EAST OF THE THIRD PRINCIPAL MERIDIAN, DESCRIBED AS FOLLOWS: COMMENCING AT THE INTERSECTION OF THE SOUTH LINE OF WEST WEBSTER AVENUE WITH THE SOUTHWESTERLY LINE OF NORTH ELSTON AVENUE; THENCE SOUTH 44 DEGREES 59 MINUTES 59 SECONDS EAST, ALONG THE SOUTHWESTERLY LINE OF NORTH ELSTON AVENUE, 204.88 FEET TO THE POINT OF BEGINNING; THENCE SOUTH 44 DEGREES 59 MINUTES 59 SECONDS EAST, ALONG THE SOUTHWESTERLY LINE OF NORTH ELSTON AVENUE, 35.78 FEET TO THE EAST MOST CORNER OF LOT 1; THENCE SOUTH 45 DEGREES 00 MINUTES 01 SECONDS WEST ALONG THE SOUTHEASTERLY LINE OF LOT 1, A DISTANCE OF 153.06 FEET TO THE SOUTHERLY MOST CORNER THEREOF; THENCE NORTH 44 DEGREES 52 MINUTES 15 SECONDS WEST, ALONG THE SOUTHWESTERLY LINE OF LOT 1, A DISTANCE OF 25.18 FEET TO THE WEST MOST CORNER THEREOF; THENCE NORTH 20 DEGREES 27 MINUTES 26 SECONDS WEST, ALONG THE WESTERLY LINE OF LOTS 2 AND 3, A DISTANCE OF 33.64 FEET; THENCE NORTH 45 DEGREES 00 MINUTES 01 SECONDS EAST 139.03 FEET TO THE POINT OF BEGINNING, IN COOK COUNTY, ILLINOIS.

PARCEL F3:

THAT PART OF VACATED PUBLIC ALLEY PER DOCUMENT 11899529 LYING WESTERLY OF LOT 1 AND EASTERLY OF LOT 20 IN PARTRIDGE'S SUBDIVISION OF LOT 12 IN BLOCK 21 IN SHEFFIELD'S ADDITION TO CHICAGO IN SECTION 31, TOWNSHIP 40 NORTH, RANGE 14, EAST OF THE THIRD PRINCIPAL MERIDIAN, DESCRIBED AS FOLLOWS: COMMENCING AT THE INTERSECTION OF THE SOUTH LINE OF WEST WEBSTER AVENUE WITH THE SOUTHWESTERLY LINE OF NORTH ELSTON AVENUE; THENCE SOUTH 44 DEGREES 59 MINUTES 59 SECONDS EAST, ALONG THE SOUTHWESTERLY LINE OF NORTH ELSTON AVENUE, 260.66 FEET TO THE EAST MOST CORNER OF LOT 1; THENCE SOUTH 45 DEGREES 00 MINUTES 01 SECONDS WEST ALONG THE SOUTHEASTERLY LINE OF LOT 1, A DISTANCE OF 153.06 FEET TO THE SOUTH MOST CORNER THEREOF, BEING THE POINT OF BEGINNING; THENCE SOUTH 45 DEGREES 00 MINUTES 01 SECONDS WEST, ALONG THE SOUTHEASTERLY LINE OF SAID VACATED ALLEY, 20.96 FEET; THENCE NORTH 89 DEGREES 05 MINUTES 36 SECONDS WEST, ALONG THE SOUTHERLY LINE OF SAID VACATED ALLEY, 30.47 FEET; THENCE NORTH 00 DEGREES 54 MINUTES 24 SECONDS EAST, ALONG THE WESTERLY LINE OF SAID VACATED ALLEY, 25.17 FEET; THENCE NORTH 75 DEGREES 29 MINUTES 43 SECONDS EAST, ALONG THE NORTHERLY LINE OF SAID VACATED ALLEY, 28.02 FEET; THENCE SOUTH 44 DEGREES 52 MINUTES 15 SECONDS EAST, ALONG THE NORTHEASTERLY LINE OF SAID VACATED ALLEY, 25.18 FEET TO THE POINT OF BEGINNING, IN COOK COUNTY, ILLINOIS.

UNOFFICIAL COPY

PARCEL F4:

THAT PART OF LOT 20 IN PARTRIDGE'S SUBDIVISION OF LOT 12 IN BLOCK 21 IN SHEFFIELD'S ADDITION TO CHICAGO IN SECTION 31, TOWNSHIP 40 NORTH, RANGE 14, EAST OF THE THIRD PRINCIPAL MERIDIAN, DESCRIBED AS FOLLOWS: COMMENCING AT THE INTERSECTION OF THE SOUTH LINE OF WEST WEBSTER AVENUE WITH THE SOUTHWESTERLY LINE OF NORTH ELSTON AVENUE; THENCE SOUTH 44 DEGREES 59 MINUTES 59 SECONDS EAST, ALONG THE SOUTHWESTERLY LINE OF NORTH ELSTON AVENUE, 159.92 FEET TO THE NORTH MOST CORNER OF LOT 4 IN PARTRIDGE'S SUBDIVISION, AFORESAID; THENCE SOUTH 45 DEGREES 00 MINUTES 01 SECONDS WEST, ALONG THE NORTHWESTERLY LINE OF LOT 4, A DISTANCE OF 118.50 FEET TO THE WESTERLY LINE THEREOF; THENCE SOUTH 20 DEGREES 27 MINUTES 26 SECONDS EAST, ALONG THE WESTERLY LINE OF LOTS 2, 3 AND 4 IN PARTRIDGE'S SUBDIVISION, AFORESAID, A DISTANCE OF 83.07 FEET TO THE NORTHERLY LINE OF AN ALLEY VACATION PER DOCUMENT NO. 11899529; THENCE SOUTH 75 DEGREES 29 MINUTES 43 SECONDS WEST, ALONG THE NORTHERLY LINE OF AN ALLEY VACATION PER DOCUMENT NO. 11899529, A DISTANCE OF 28.02 FEET TO THE NORTHEAST CORNER OF LOT 20, BEING THE POINT OF BEGINNING; THENCE SOUTH 00 DEGREES 54 MINUTES 24 SECONDS WEST, ALONG THE EAST LINE OF LOT 20, A DISTANCE OF 25.17 FEET TO THE SOUTHEAST CORNER THEREOF; THENCE NORTH 89 DEGREES 05 MINUTES 36 SECONDS WEST, ALONG THE SOUTH LINE OF LOT 20, A DISTANCE OF 47.20 FEET; THENCE NORTH 45 DEGREES 00 MINUTES 01 SECONDS EAST 35.05 FEET TO THE NORTH LINE OF LOT 20; THENCE SOUTH 89 DEGREES 05 MINUTES 36 SECONDS EAST, ALONG THE NORTH LINE OF LOT 20, A DISTANCE OF 22.81 FEET TO THE POINT OF BEGINNING, IN COOK COUNTY, ILLINOIS.

PARCEL G:

THAT PART OF LOT 'A' IN THE CONSOLIDATION OF PARTS OF ORIGINAL BLOCK 21 IN SHEFFIELD'S ADDITION TO CHICAGO IN SECTION 31, TOWNSHIP 40 NORTH, RANGE 14, EAST OF THE THIRD PRINCIPAL MERIDIAN, DESCRIBED AS FOLLOWS: COMMENCING AT THE INTERSECTION OF THE SOUTH LINE OF WEST WEBSTER AVENUE WITH THE SOUTHWESTERLY LINE OF NORTH ELSTON AVENUE; THENCE SOUTH 44 DEGREES 59 MINUTES 59 SECONDS EAST, ALONG THE SOUTHWESTERLY LINE OF NORTH ELSTON AVENUE, 919.26 FEET TO THE POINT OF BEGINNING; THENCE SOUTH 45 DEGREES 03 MINUTES 01 SECONDS WEST 316.20 FEET TO THE NORTHEASTERLY LINE OF THE CHICAGO AND NORTHWESTERN RAILWAY RIGHT OF WAY; THENCE NORTH 50 DEGREES 35 MINUTES 39 SECONDS WEST, ALONG THE NORTHEASTERLY LINE OF THE CHICAGO AND NORTHWESTERN RAILWAY RIGHT OF WAY, 55.89 FEET; THENCE NORTH 44 DEGREES 12 MINUTES 45 SECONDS EAST 175.14 FEET; THENCE NORTH 45 DEGREES 03 MINUTES 01 SECONDS EAST 146.52 FEET TO THE SOUTHWESTERLY LINE OF NORTH ELSTON AVENUE; THENCE SOUTH 44 DEGREES 59 MINUTES 59 SECONDS EAST, ALONG THE SOUTHWESTERLY LINE OF NORTH ELSTON AVENUE, 58.18 FEET TO THE POINT OF BEGINNING, IN COOK COUNTY, ILLINOIS.

PARCEL H1:

THAT PART OF LOT 'A' IN THE CONSOLIDATION OF PARTS OF ORIGINAL BLOCK 21 IN SHEFFIELD'S ADDITION TO CHICAGO IN SECTION 31, TOWNSHIP 40 NORTH, RANGE 14, EAST OF THE THIRD PRINCIPAL MERIDIAN, DESCRIBED AS FOLLOWS: COMMENCING AT THE INTERSECTION OF THE SOUTH LINE OF WEST WEBSTER AVENUE WITH THE SOUTHWESTERLY LINE OF NORTH ELSTON AVENUE; THENCE SOUTH 44 DEGREES 59 MINUTES 59 SECONDS EAST, ALONG THE SOUTHWESTERLY LINE OF NORTH ELSTON AVENUE, 919.26 FEET TO THE POINT OF BEGINNING; THENCE SOUTH 45 DEGREES 03 MINUTES 01 SECONDS WEST 316.20 FEET TO THE NORTHEASTERLY LINE OF THE CHICAGO AND NORTHWESTERN RAILWAY RIGHT OF WAY; THENCE SOUTH 50 DEGREES 35 MINUTES 39 SECONDS EAST, ALONG THE NORTHEASTERLY LINE OF THE CHICAGO AND NORTHWESTERN RAILWAY RIGHT OF WAY, 42.30 FEET TO THE NORTHWESTERLY LINE OF VACATED NORTH HOBSON AVENUE; THENCE NORTH 45 DEGREES 03 MINUTES 01 SECONDS EAST, ALONG THE NORTHWESTERLY LINE OF VACATED NORTH HOBSON AVENUE, 312.07 FEET TO THE SOUTHWESTERLY LINE OF NORTH ELSTON AVENUE; THENCE NORTH 44 DEGREES 59 MINUTES 59 SECONDS WEST, ALONG THE SOUTHWESTERLY LINE OF NORTH ELSTON AVENUE, 42.07 FEET TO THE POINT OF BEGINNING, IN COOK COUNTY, ILLINOIS.

UNOFFICIAL COPY

PARCEL H2:

THAT PART OF KILLICK'S SUBDIVISION OF LOTS 29, 30 AND 31 IN THE RESUBDIVISION OF LOTS 2 TO 5, LOTS 7 TO 11 AND LOTS 13 TO 18 IN BLOCK 21 IN SHEFFIELD'S ADDITION TO CHICAGO IN THE SOUTHEAST 1/4 OF THE NORTHEAST 1/4 OF SECTION 31, TOWNSHIP 40 NORTH, RANGE 14, EAST OF THE THIRD PRINCIPAL MERIDIAN, TOGETHER WITH VARIOUS VACATED STREETS AND ALLEYS AND OTHER PARTS OF BLOCK 21, TAKEN AS A TRACT AND DESCRIBED AS FOLLOWS: COMMENCING AT THE INTERSECTION OF THE SOUTH LINE OF WEST WEBSTER AVENUE WITH THE SOUTHWESTERLY LINE OF NORTH ELSTON AVENUE; THENCE SOUTH 44 DEGREES 59 MINUTES 59 SECONDS EAST, ALONG THE SOUTHWESTERLY LINE OF NORTH ELSTON AVENUE, 961.35 FEET TO THE NORTHWESTERLY LINE OF VACATED NORTH HOBSON AVENUE, BEING THE POINT OF BEGINNING; THENCE SOUTH 44 DEGREES 59 MINUTES 59 SECONDS EAST, ALONG THE SOUTHWESTERLY LINE OF NORTH ELSTON AVENUE, 23.50 FEET; THENCE SOUTH 45 DEGREES 00 MINUTES 01 SECONDS WEST, 30.00 FEET; THENCE SOUTH 44 DEGREES 59 MINUTES 59 SECONDS EAST, 20.00 FEET; THENCE NORTH 45 DEGREES 00 MINUTES 01 SECONDS EAST, 30.00 FEET TO THE SOUTHWESTERLY LINE OF NORTH ELSTON AVENUE; THENCE SOUTH 44 DEGREES 59 MINUTES 59 SECONDS EAST, ALONG THE SOUTHWESTERLY LINE OF NORTH ELSTON AVENUE, 138.80 FEET TO THE SOUTHEASTERLY LINE OF KILLICK'S SUBDIVISION; THENCE SOUTH 44 DEGREES 54 MINUTES 46 SECONDS WEST, ALONG THE SOUTHEASTERLY LINE OF KILLICK'S SUBDIVISION, 264.06 FEET; THENCE SOUTH 07 DEGREES 24 MINUTES 17 SECONDS WEST, ALONG THE EASTERLY LINE OF KILLICK'S SUBDIVISION, 45.37 FEET TO THE NORTHEASTERLY LINE OF THE CHICAGO AND NORTHWESTERN RAILWAY RIGHT OF WAY; THENCE NORTHWESTERLY 27.63 FEET, ALONG THE CHICAGO AND NORTHWESTERN RAILWAY RIGHT OF WAY, BEING THE ARC OF A CIRCLE CONVEX TO THE NORTHEAST, HAVING A RADIUS OF 3538.26 FEET, AND WHOSE CHORD BEARS NORTH 45 DEGREES 48 MINUTES 40 SECONDS WEST, A DISTANCE OF 27.63 FEET; THENCE NORTH 48 DEGREES 38 MINUTES 53 SECONDS WEST, ALONG THE CHICAGO AND NORTHWESTERN RAILWAY RIGHT OF WAY, 183.40 FEET TO THE NORTHWESTERLY LINE OF VACATED NORTH HOBSON AVENUE; THENCE NORTH 45 DEGREES 03 MINUTES 01 SECONDS EAST, ALONG THE NORTHWESTERLY LINE OF VACATED NORTH HOBSON AVENUE, 312.07 FEET TO THE POINT OF BEGINNING, IN COOK COUNTY, ILLINOIS.

PARCEL H3:

THAT PART OF HURFORD'S SUBDIVISION OF LOT 1 IN BLOCK 21 IN SHEFFIELD'S ADDITION TO CHICAGO IN SECTION 31, TOWNSHIP 40 NORTH, RANGE 14, EAST OF THE THIRD PRINCIPAL MERIDIAN, TOGETHER WITH VARIOUS VACATED STREETS AND ALLEYS, TAKEN AS A TRACT AND DESCRIBED AS FOLLOWS: COMMENCING AT THE INTERSECTION OF THE SOUTH LINE OF WEST WEBSTER AVENUE WITH THE SOUTHWESTERLY LINE OF NORTH ELSTON AVENUE; THENCE SOUTH 44 DEGREES 59 MINUTES 59 SECONDS EAST, ALONG THE SOUTHWESTERLY LINE OF NORTH ELSTON AVENUE, 1143.65 FEET TO THE POINT OF BEGINNING; THENCE SOUTH 44 DEGREES 54 MINUTES 46 SECONDS WEST, ALONG THE NORTHWESTERLY LINE OF HURFORD'S SUBDIVISION, AFORESAID, 264.06 FEET; THENCE SOUTH 07 DEGREES 24 MINUTES 17 SECONDS WEST, ALONG THE WESTERLY LINE OF HURFORD'S SUBDIVISION, 45.37 FEET TO THE NORTHEASTERLY LINE OF THE CHICAGO AND NORTHWESTERN RAILWAY RIGHT OF WAY; THENCE SOUTHEASTERLY 181.60 FEET, ALONG THE CHICAGO AND NORTHWESTERN RAILWAY RIGHT OF WAY, BEING THE ARC OF A CIRCLE CONVEX TO THE NORTHEAST, HAVING A RADIUS OF 3538.26 FEET, AND WHOSE CHORD BEARS SOUTH 44 DEGREES 07 MINUTES 01 SECONDS EAST, A DISTANCE OF 181.58 FEET TO THE WEST MOST CORNER OF LOT 34 IN HURFORD'S SUBDIVISION, AFORESAID; THENCE NORTH 44 DEGREES 53 MINUTES 04 SECONDS EAST, ALONG THE NORTHWESTERLY LINE OF LOT 34, A DISTANCE OF 76.98 FEET TO THE NORTHERLY MOST CORNER THEREOF; THENCE SOUTH 43 DEGREES 13 MINUTES 46 SECONDS EAST, ALONG THE NORTHEASTERLY LINE OF LOT 34, A DISTANCE OF 34.88 FEET TO THE EASTERLY MOST CORNER THEREOF; THENCE SOUTH 44 DEGREES 53 MINUTES 04 SECONDS WEST, ALONG THE SOUTHEASTERLY LINE OF LOT 34, 77.51 FEET TO THE NORTHEASTERLY LINE OF THE CHICAGO AND NORTHWESTERN RAILWAY RIGHT OF WAY; THENCE SOUTHEASTERLY 95.17 FEET ALONG THE CHICAGO AND NORTHWESTERN RAILWAY RIGHT OF WAY, BEING THE ARC OF A CIRCLE CONVEX TO THE NORTHEAST, HAVING A RADIUS OF 3538.26 FEET, AND WHOSE CHORD BEARS SOUTH 41 DEGREES 18 MINUTES 39 SECONDS EAST, A DISTANCE OF 95.17 FEET TO THE NORTH LINE OF WEST ARMITAGE AVENUE; THENCE

UNOFFICIAL COPY

SOUTH 89 DEGREES 20 MINUTES 44 SECONDS EAST, ALONG THE NORTH LINE OF WEST ARMITAGE AVENUE, 144.37 FEET TO THE WESTERLY LINE OF THE CHICAGO AND NORTHWESTERN RAILWAY RIGHT OF WAY; THENCE NORTH 16 DEGREES 30 MINUTES 34 SECONDS WEST, ALONG THE CHICAGO AND NORTHWESTERN RAILWAY RIGHT OF WAY, 59.15 FEET TO THE SOUTHWESTERLY LINE OF LOT 14 IN HURFORD'S SUBDIVISION, AFORESAID; THENCE NORTH 43 DEGREES 13 MINUTES 46 SECONDS WEST, ALONG THE SOUTHWESTERLY LINE OF LOT 14, A DISTANCE OF 89.50 FEET TO THE WESTERLY MOST CORNER THEREOF; THENCE NORTH 44 DEGREES 54 MINUTES 46 SECONDS EAST, ALONG THE NORTHWESTERLY LINE OF LOT 14, A DISTANCE OF 45.83 FEET TO THE WESTERLY LINE OF THE CHICAGO AND NORTHWESTERN RAILWAY RIGHT OF WAY; THENCE NORTH 16 DEGREES 30 MINUTES 34 SECONDS WEST, ALONG THE CHICAGO AND NORTHWESTERN RAILWAY RIGHT OF WAY, 278.43 FEET TO THE SOUTHWESTERLY LINE OF NORTH ELSTON AVENUE; THENCE NORTH 44 DEGREES 59 MINUTES 59 SECONDS WEST, ALONG THE SOUTHWESTERLY LINE OF NORTH ELSTON AVENUE, 56.50 FEET TO THE POINT OF BEGINNING, IN COOK COUNTY, ILLINOIS.

Excepting therefrom that part of the land occupied with improvements existing as of September 7, 2011 and shown on survey no. 2011-15277-001 prepared by Gremley & Biedermann dated August 19, 2011, attached hereto as Exhibit C.

Address: Approximately 9.31 acres located at 2100-2140 North Elston Avenue, Chicago, Illinois

PINs: 14-31-211-038-0000;
14-31-211-039-0000;
14-31-211-042-0000;
14-31-211-043-0000;
14-31-211-044-0000;
14-31-211-045-0000;
14-31-211-046-0000;
14-31-211-047-0000;
14-31-211-048-0000;
14-31-211-049-0000;
14-31-219-047-0000;
14-31-219-048-0000;
14-31-219-049-0000


UNOFFICIAL COPY

EXHIBIT C

August 19, 2011 Survey

See attached.

Property of Cook County Clerk's Office

A large, dense, handwritten scribble in black ink, consisting of numerous overlapping loops and lines, obscuring the text of the watermark.

