

UNOFFICIAL COPY



Doc#: 1125212150 Fee: \$48.00
Eugene "Gene" Moore RHSP Fee: \$10.00
Cook County Recorder of Deeds
Date: 09/09/2011 01:52 PM Pg: 1 of 7

8852480 DG 2 of 3

Property of Cook County Clerk's Office

SPECIAL WARRANTY DEED

THIS INDENTURE is made as of the 31st day of August, 2011, between DEARBORN STREET HOLDINGS, LLC-SERIES 7 NIGHTHAWK, an Illinois series limited liability company ("Grantor"), and NOSMO KINGS, LLC, an Illinois limited liability company ("Grantee"). For and in consideration of the sum of Ten and 00/100 Dollars and other good and valuable consideration in hand paid by Grantee, the receipt of which is acknowledged, Grantor REMISES, RELEASES, ALIENS AND CONVEYS to Grantee and to its successors and assigns, FOREVER, all of the following described real estate, situated in Cook County, in the State of Illinois, known and described as follows:

See attached Exhibit A for legal description.

PINS: 25-32-215-002-0000
25-32-215-003-0000
25-32-215-005-0000

Commonly known as: 13100 South Halsted Street, Riverdale, Illinois 60527

Together with all and singular the hereditaments and appurtenances thereunto belonging, or in anywise appertaining, and the reversion and reversions, remainder and remainders, rents issues and profits thereof, and all the estate, right, title, interest, claim or demand whatsoever, of the Grantor, either in law or equity, of, in and to the above described premises with the hereditaments and appurtenances; TO HAVE AND TO HOLD the said premises as above described, with the appurtenances, unto the Grantee and its successors and assigns forever.

And the Grantor, for itself, does covenant, promise and agree, to and with the Grantee, its successors and assigns, that it has not done anything whereby the said premises granted are, or may be, in any manner encumbered or charged, except as herein recited, and the Grantor WILL WARRANT AND DEFEND the said premises against all persons lawfully claiming by, through or under it, **subject to** covenants, conditions, and restrictions of record; public and utility easements; acts done by or suffered through Grantee; existing leases and tenancies, if any; all special governmental taxes or assessments confirmed and unconfirmed; and general real estate taxes not yet due and payable at the time of closing.

Box 400-CTCC

S Y
P 7
S N
SC N
NT ds

UNOFFICIAL COPY

IN WITNESS WHEREOF, Grantor has caused its name to be signed to this Special Warranty Deed the day and year first above written.

Dearborn Street Holdings, LLC-Series 7 Nighthawk

By: Edmund Burke
Name: Edmund Burke
Title: Vice President

STATE OF _____ }
COUNTY OF _____ } SS

I, the undersigned, a Notary Public in and for said County and State, DO HEREBY CERTIFY that Edmund Burke the V.P. of Dearborn Street Holdings, LLC-Series 7 Nighthawk, and personally known to me to be the same person whose name is subscribed to the foregoing instrument, appeared before me this day in person and acknowledged that he/she signed and delivered the said instrument as his/her own free and voluntary act and as the free and voluntary act of said company, for the uses and purposes set forth.

Given under my hand and notarial seal this 31 day of August, 2011.



Karen Sopata
Notary Public

This document was prepared by:

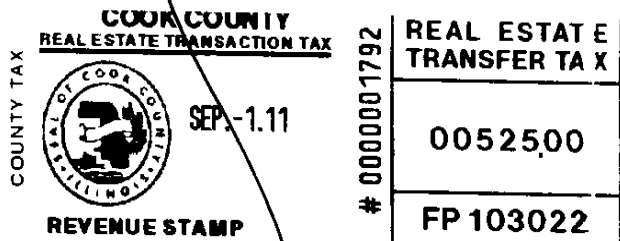
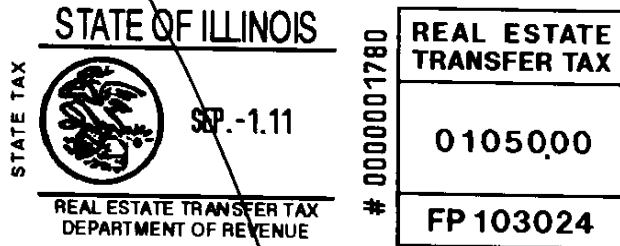

Wendy M. Reutebuch
CARLSON DASH LLC
216 S. Jefferson St., Suite 504
Chicago, Illinois 60661

After recording mail to:

Glenn Udell
Brown, Udell, Pomerantz & Delrahim, Ltd.
1332 N. Halsted Street, Suite 100
Chicago, Illinois 60622

Send subsequent tax bills to:

Nosmo Kings, LLC
60 East Monroe St., Unit 6202
Chicago, Illinois 60603
Attn: John Thomas



UNOFFICIAL COPY

EXHIBIT A

LEGAL DESCRIPTION

PARCEL 1:

THAT PART OF THE EAST 1/2 OF THE EAST 1/2 OF THE NORTHEAST 1/4 (EXCEPT THE EAST 50 FEET THEREOF) OF SECTION 32 NORTH OF THE INDIAN BOUNDARY IN TOWNSHIP 37 NORTH, RANGE 14, EAST OF THE THIRD PRINCIPAL MERIDIAN, DESCRIBED AS FOLLOWS:

COMMENCING AT A POINT IN THE EAST LINE OF SAID NORTHEAST 1/4 OF SECTION 32 WHICH IS 2426.84 FEET SOUTH OF THE NORTHEAST CORNER OF SAID SECTION AND RUNNING THENCE WESTERLY ON A LINE WHICH FORMS A SOUTHWEST ANGLE OF 86 DEGREES 42 MINUTES 20 SECONDS WITH THE EAST LINE OF SAID SECTION, FOR A DISTANCE OF 100.06 FEET TO A POINT; THENCE NORTH PARALLEL WITH SAID EAST LINE OF SAID SECTION, A DISTANCE OF 10 FEET; THENCE WESTERLY ON A LINE PARALLEL WITH SAID LAST DESCRIBED LINE FOR A DISTANCE OF 215 FEET; THENCE SOUTH PARALLEL TO THE EAST LINE OF SAID SECTION, A DISTANCE OF 30 FEET; THENCE WESTERLY ON A LINE WHICH IS PARALLEL WITH SAID FIRST DESCRIBED LINE TO THAT POINT OF INTERSECTION OF SAID LINE WITH THE WEST LINE OF THE EAST 1/2 OF THE EAST 1/2 OF THE NORTHEAST 1/4 OF SAID SECTION 32; THENCE NORTH ALONG THE WEST LINE TO THE CENTER OF THE LITTLE CALUMET RIVER; THENCE EASTERLY ALONG THE CENTER LINE OF SAID RIVER TO THE EAST LINE OF SAID SECTION 32; THENCE SOUTH ALONG THE EAST LINE OF SAID SECTION 32 TO THE POINT OF BEGINNING, IN COOK COUNTY ILLINOIS.

EXCEPT THAT PART OF PARCEL 1, DESCRIBED AS FOLLOWS:: THAT PART OF THE EAST 1/2 OF THE NORTHEAST 1/4 OF SECTION 32, TOWNSHIP 37 NORTH, RANGE 14 EAST OF THE THIRD PRINCIPAL MERIDIAN, IN COOK COUNTY, ILLINOIS, DESCRIBED AS FOLLOWS::

COMMENCING AT THE SOUTHEAST CORNER OF SAID NORTHEAST 1/4, THENCE NORTH 02 DEGREES 36 MINUTES 56 SECONDS WEST, A DISTANCE OF 353.77 FEET; ALONG THE EAST LINE OF SAID QUARTER SECTION, THENCE SOUTH 87 DEGREES 23 MINUTES 04 SECONDS WEST, A DISTANCE OF 50.00 FEET TO A POINT ON THE WEST RIGHT OF WAY LINE OF HALSTED STREET PER DOCUMENT NO. 11113010, SAID POINT ALSO BEING THE POINT OF BEGINNING; THENCE CONTINUING SOUTH 87 DEGREES 23 MINUTES 04 SECONDS WEST, A DISTANCE OF 13.00 FEET; THENCE NORTH 02 DEGREES 36 MINUTES 04 SECONDS WEST, A DISTANCE OF 60.00 FEET, THENCE 87 DEGREES 23 MINUTES 04 SECONDS WEST, A DISTANCE OF 13.00 FEET, THENCE SOUTH 02 DEGREES 36 MINUTES 56 SECONDS EAST A DISTANCE OF 60.00 FEET TO THE POINT OF BEGINNING.

(THE ABOVE PARCEL REFERRED TO AS PARCEL "A" IN THE FOLLOWING EASEMENT DESCRIPTIONS BEING A PART OF THIS PARCEL 1)

PARCEL 1A:

UNOFFICIAL COPY

EASEMENT FOR THE BENEFIT OF PARCEL "1" AFORESAID, AS CREATED BY A GRANT FROM RIVERSIDE SUPPLY COMPANY TO ACME PETROLEUM COMPANY RECORDED MARCH 1, 1950, AND RECORDED APRIL 12, 1950, AS DOCUMENT NUMBER 14774924 FOR RIGHT OF WAY FOR INGRESS AND EGRESS TO PARCEL "A" AFORESAID, CONSISTING OF A ROADWAY NOT LESS THAN 15 FEET IN WIDTH RUNNING ALONG THE SOUTH END OF THE FOLLOWING DESCRIBED TWO PARCELS HEREINAFTER REFERRED TO AS (1) AND (2) TAKEN AS ONE TRACT:

ALSO

A PERMANENT RIGHT OF WAY OF 24 FEET IN WIDTH RUNNING FROM SAID RIGHT OF WAY ABOVE DESCRIBED IN A GENERALLY NORTHERLY DIRECTION (OVER THE PRESENT SCALES) TO PARCEL "A" ALONG A RIGHT OF WAY THE CENTER LINE WHICH IS 98 1/2 FEET WEST OF THE EAST LINE OF SECTION 32, AFORESAID;

ALSO

A RIGHT OF WAY OF 15 FEET FROM THE RIGHT OF WAY FIRST DESCRIBED IN A NORTHERLY DIRECTION TO PARCEL "A" AFORESAID, THE CENTER LINE OF WHICH IS 307 1/2 FEET WEST OF THE EAST LINE OF SECTION 32 AFORESAID;

ALSO

A RIGHT OF WAY 15 FEET IN WIDTH FROM THE RIGHT OF WAY FIRST ABOVE DESCRIBED IN A NORTHERLY DIRECTION TO PARCEL "A" AFORESAID, ALONG THE WESTERLY END OF THE FOLLOWING TWO PARCELS HEREINAFTER REFERRED TO AS (1) AND (2) TAKEN AS ONE TRACT;

ALSO

A RIGHT OF WAY OF 15 FEET SOUTH OF AND ADJOINING THE SOUTH LINE OF PARCEL "A" AFORESAID (EXCEPT THE EAST 100 FEET AS MEASURED FROM THE EAST LINE OF SECTION 32 AFORESAID);

(1) THE EAST 1/2 OF THE EAST 1/2 OF THE NORTHEAST 1/4 LYING SOUTH OF THE CENTER LINE OF THE LITTLE CALUMET RIVER AND NORTH OF THE INDIAN BOUNDARY LINE OF SECTION 32, TOWNSHIP 37 NORTH, RANGE 14, EAST OF THE THIRD PRINCIPAL MERIDIAN (EXCEPT THEREFROM THE EAST 50 FEET ALSO EXCEPT THAT PART FALLING IN PARCEL "A" AFORESAID)

(2) THAT PART OF LOT 6 IN THE SUBDIVISION OF THE SOUTHWEST FRACTIONAL 1/4 (N OF THE INDIAN BOUNDARY LINE) OF SECTION 33, TOWNSHIP 37 NORTH, RANGE 14, EAST OF THE THIRD PRINCIPAL MERIDIAN, ALSO THE SOUTHEAST FRACTIONAL 1/4 (NORTH OF THE INDIAN BOUNDARY LINE) OF SECTION 32, TOWNSHIP 37 NORTH, RANGE 14, EAST OF THE THIRD PRINCIPAL MERIDIAN, DESCRIBED AS FOLLOWS:

BEGINNING AT THE NORTHEAST CORNER OF LOT 6 AFORESAID WHICH CORNER IS THE INTERSECTION OF THE EAST AND W2 SECTION LINE WITH THE EAST LINE OF SAID SECTION 32; THENCE SOUTH ALONG THE EAST LINE OF THE SOUTHEAST FRACTIONAL 1/4 OF SECTION 32, A DISTANCE OF 15 FEET; THENCE WEST

UNOFFICIAL COPY

PARALLEL WITH THE NORTH LINE OF SAID SOUTHEAST 1/4 OF SECTION 32, A DISTANCE OF 164 FEET; THENCE NORTHWESTERLY IN A STRAIGHT LINE TO A POINT ON THE NORTH LINE OF THE SOUTHEAST FRACTIONAL 1/4 AFORESAID; THENCE EAST ALONG SAID LINE 580 FEET TO THE POINT OF BEGINNING.

PARCEL 2:

THE WEST 1/2 OF THE EAST 1/2 OF THE NORTHEAST 1/4 OF SECTION 32, NORTH OF THE INDIAN BOUNDARY LINE, TOWNSHIP 37 NORTH, RANGE 14, EAST OF THE THIRD PRINCIPAL MERIDIAN, IN COUNTY OF COOK, STATE OF ILLINOIS, LYING SOUTH OF THE LITTLE CALUMET RIVER

PARCEL 2A:

EASEMENT FOR THE BENEFIT OF PARCEL 2 AS CREATED BY EASEMENT AGREEMENT MADE BY AND BETWEEN ATHERTON FOUNDRY PRODUCTS, INCORPORATED, AN ILLINOIS CORPORATION, AND RIVERDALE TERMINAL CORPORATION, AN ILLINOIS CORPORATION, DATED JUNE 16, 1967, AND RECORDED JULY 20, 1967 AS DOCUMENT NUMBER 20202874 FOR INGRESS AND EGRESS OVER THE SOUTH 20 FEET OF THAT PART OF THE EAST 1/2 OF THE EAST 1/2 OF THE NORTHEAST 1/4 LYING SOUTH OF THE CENTER LINE OF THE LITTLE CALUMET RIVER AND NORTH OF THE INDIAN BOUNDARY LINE OF SECTION 32, TOWNSHIP 37 NORTH, RANGE 14, EAST OF THE THIRD PRINCIPAL MERIDIAN, ALSO PART OF LOT 6 IN THE SUBDIVISION OF THE SOUTHWEST FRACTIONAL 1/4 (N OF THE INDIAN BOUNDARY LINE) OF SECTION 33, TOWNSHIP 37 NORTH, RANGE 14, EAST OF THE THIRD PRINCIPAL MERIDIAN ALSO THE SOUTHEAST FRACTIONAL 1/4 (NORTH OF THE INDIAN BOUNDARY LINE) OF SECTION 32, TOWNSHIP 37 NORTH, RANGE 14, EAST OF THE THIRD PRINCIPAL MERIDIAN DESCRIBED AS FOLLOWS:

COMMENCING AT A POINT IN THE EAST LINE OF SAID NORTHEAST 1/4 OF SECTION 32, WHICH IS 2426.84 FEET SOUTH OF THE NORTHEAST CORNER OF SAID SECTION; AND RUNNING THENCE SOUTH ALONG SAID EAST LINE A DISTANCE OF 159.48 FEET TO THE NORTHEAST CORNER OF LOT 6 AFORESAID, WHICH CORNER IS THE INTERSECTION OF THE EAST AND WEST 1/2 SECTION LINE WITH THE EAST LINE OF SAID SECTION 32; THENCE CONTINUING SOUTH ALONG SAID EAST LINE A DISTANCE OF 15 FEET; THENCE WEST PARALLEL WITH THE NORTH LINE OF SAID SOUTHEAST FRACTIONAL 1/4, A DISTANCE OF 164 FEET; THENCE NORTHWESTERLY ON A STRAIGHT LINE TO A POINT ON THE NORTH LINE OF THE SOUTHEAST 1/4 WHICH IS 580 FEET WEST OF THE NORTHEAST CORNER OF SAID SOUTHEAST FRACTIONAL 1/4; THENCE WEST ALONG SAID LINE A DISTANCE OF 82.04 FEET TO ITS INTERSECTION WITH THE WEST LINE OF THE EAST 1/2 OF THE EAST 1/2 OF THE NORTHEAST 1/4 OF SAID SECTION 32; THENCE NORTH ALONG SAID WEST LINE, A DISTANCE OF 102.06 FEET; THENCE EASTERLY ON A STRAIGHT LINE, THE EXTENSION OF WHICH FORMS A SOUTHWEST ANGLE OF 86 DEGREES 42 MINUTES 20 SECONDS WITH THE AFORESAID EAST LINE OF SAID NORTHEAST 1/4, FOR A DISTANCE OF 348.20 FEET; THENCE NORTH PARALLEL TO THE SAID EAST LINE A DISTANCE OF 30 FEET, THENCE EASTERLY ON A LINE WHICH IS PARALLEL WITH SAID LAST DESCRIBED EASTERLY COURSE, A DISTANCE OF 215 FEET; THENCE SOUTH PARALLEL TO SAID EAST LINE A DISTANCE OF 10 FEET; THENCE EASTERLY PARALLEL WITH SAID DESCRIBED EASTERLY COURSE A DISTANCE OF

UNOFFICIAL COPY

100.06 FEET TO THE POINT OF BEGINNING, EXCEPT THE EAST 50 FEET OF SAID SECTION 32, TAKEN AND USED FOR SOUTH HALSTED STREET, ALL IN COOK COUNTY, ILLINOIS.

PARCEL 3:

THE EAST 1/2 OF THE WEST 1/2 (EXCEPT THE WEST 25 ACRES THEREOF) OF THE NORTHEAST 1/4 OF SECTION 32, NORTH OF THE INDIAN BOUNDARY LINE TOWNSHIP 37 NORTH, RANGE 14, EAST OF THE THIRD PRINCIPAL MERIDIAN, WHICH LIES, SOUTH OF THE LITTLE CALUMET RIVER, IN COOK COUNTY, ILLINOIS.

Tax identification numbers: 25-32-215-002-0000
25-32-215-003-0000
25-32-215-005-0000

Commonly known as: 13100 S. Halsted Street, Riverdale, Illinois 60527

COOK COUNTY
RECORDER OF DEEDS
SCANNED BY _____

Property of Cook County Clerk's Office

UNOFFICIAL COPY

PLAT ACT AFFIDAVIT

STATE OF IL }
COUNTY OF COOK } SS

I, (name) Edmund Burke, being duly sworn on oath, state that I office at 111 W. Monroe Street, Chicago, IL 60603, and that the attached deed is not in violation of the Plat Act, Ch. 765 ILCS 205/1.1(b), as the provisions of this Act do not apply and no plat is required due to the following allowed exception (Circle the number applicable to the attached deed):

1. The division or subdivision of the land into parcels or tracts of five (5) acres or more in size which does not involve any new streets or easements of access;
2. The division of lots or blocks of less than one (1) acre in any recorded subdivision which does not involve any new streets or easements of access;
3. The sale or exchange of parcels of land between owners of adjoining and contiguous land;
4. The conveyance of parcels of land or interests therein for use as right of way for railroads or other public utility facilities and other pipe lines which does not involve any new streets or easement of access;
5. The conveyance of land owned by a railroad or other public utility which does not involve any new streets or easements of access;
6. The conveyance of land for highway or other public purposes or grants or conveyances relating to the dedication of land for public use or instruments relating to the vacation of land impressed with a public use;
7. Conveyances made to correct descriptions in prior conveyances;
8. The sale or exchange of parcels or tracts of land following the division into no more than two (2) parts of a particular parcel or tract of land existing on July 17, 1959, and not involving any new streets or easements of access;
9. The sale of a single lot of less than five (5) acres from a larger tract when a survey is made by an Illinois Registered Land Surveyor; provided that this exemption shall not apply to the sale of any subsequent lots from the same larger tract of land, as determined by the dimensions and configuration of the larger tract on October 1, 1973, and provided also that this exemption does not invalidate any local requirements applicable to the subdivision of land;
10. The conveyance of land does not involve any land division and is described in the same manner as title was taken by grantor(s).

AFFIANT further states that this affidavit for the purpose of inducing the RECORDER OF COOK COUNTY, ILLINOIS to accept the attached deed for recording.



Dearborn Street Holdings LLC-Series 7 Nighthawk

By: [Signature]
Name: Edmund Burke
Its: Vice President

SUBSCRIBED and SWORN to before me
this 31 day of August, 2011.

[Signature]
Notary Public