

UNOFFICIAL COPY



Doc#: 1129329036 Fee: \$58.00  
Eugene "Gene" Moore RHSP Fee: \$10.00  
Cook County Recorder of Deeds  
Date: 10/20/2011 12:54 PM Pg: 1 of 2

**SATISFACTION AND RELEASE OF LIEN**


The **1836 West Belmont Condominium Association** does hereby acknowledge satisfaction and release of the claim of lien filed in the office of the recorder of Cook County, Illinois, on March 2, 2007 as Document No. 0706145053 pursuant to a payment of two thousand four hundred fifty nine and fourteen cents (2,459.14) on December 18, 2007, on the following described property, to-wit:

**SEE ATTACHED EXHIBIT A**

Permanent Real Estate Index Number(s): 14-19-433-048-1004

Address of premises: 1836 West Belmont, Unit# 4, Chicago, Illinois 60685

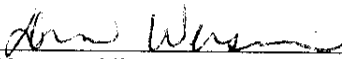
IN WITNESS WHEREOF, the undersigned has signed this instrument this 19 day of October, 2011.

  
\_\_\_\_\_  
Ben Dietz  
President  
1836 West Belmont Condominium Association

State of Illinois )  
                                  ) SS.  
County of Cook )

I, Dina Weisman, a notary public in and for said County in the State aforesaid, DO HEREBY CERTIFY that Ben Dietz is personally known to me to be the same person whose name is subscribed to the foregoing instrument, appeared before me this day in person and acknowledged that he signed, sealed and delivered the same instrument his free and voluntary act, for the uses and purposes therein set forth.


GIVEN under my hand and official seal, this 19<sup>th</sup> of October 2011.

  
\_\_\_\_\_  
Notary Public

My commission expires: 6/1/15

This instrument was prepared by, and after recording, please return to:

The Law Office of Howard Weisman  
120 South State Street, Suite 200  
Chicago, Illinois 60603



# UNOFFICIAL COPY

**Legal Description:**

UNIT NUMBER 1836-4 IN 1836 WEST BELMONT CONDOMINIUM AS DELINEATED ON A SURVEY OF THE FOLLOWING DESCRIBED REAL ESTATE: LOT 21 IN BLOCK 4 IN GROSS PARK ADDITION TO CHICAGO, BEING A SUBDIVISION OF LOTS 29 AND 50 IN SUBDIVISION OF SECTION 19, TOWNSHIP 40 NORTH, RANGE 14, EAST OF THE THIRD PRINCIPAL MERIDIAN (EXCEPT SOUTHWEST QUARTER OF NORTHEAST QUARTER AND SOUTHEAST QUARTER OF NORTHWEST QUARTER AND EAST HALF OF SOUTHEAST QUARTER THEREOF) IN COOK COUNTY, ILLINOIS, WHICH SURVEY IS ATTACHED AS AN EXHIBIT "A" TO DECLARATION FO CONDOMINIUM RECORDED AS DOCUMENT 0522732067, TOGETHER WITH ITS UNDIVIDED PERCENTAGE INTEREST IN THE COMMON ELEMENTS.

Property of Cook County Clerk's Office