

002

UNOFFICIAL COPY



Doc#: 1130849050 Fee: \$38.00
Eugene "Gene" Moore RHSP Fee:\$10.00
Cook County Recorder of Deeds
Date: 11/04/2011 03:58 PM Pg: 1 of 2

This instrument was prepared by:
Danny Stark 371128
Midwest Community Bank
510 S. Park Crest Dr.
Freeport, IL 61032

After recording, please return to:
Midwest Community Bank
P.O. Box 689
Freeport, IL 61032-0689

RELEASE OF MORTGAGE BY CORPORATION

MIDWEST COMMUNITY BANK, a corporation organized and existing under, and by virtue of, the Laws of the State of Illinois, having its principal office in Freeport, Illinois, does hereby remise, convey, release and quit-claim unto **PATRICIA L BARBER, AS TRUSTEE OF THE PATRICIA L BARBER DECLARATION OF TRUST DATED MARCH 27TH 2009 AND MARTHA FELDMAN, AS TRUSTEE OF THE MARTHA FELDMAN DECLARATION OF TRUST DATED MARCH 27TH 2009**, all of the right, title, interest, claim or demand it may have acquired in, through or by a certain Mortgage bearing the date of the **27TH DAY JULY 2009** and recorded the **4TH DAY SEPTEMBER 2009** in the Recorder's Office of **COOK** County, Illinois, as **DOCUMENT NO. 0924735003** on the premises therein described.

SEE ATTACHED EXHIBIT "A".


THE REAL PROPERTY ADDRESS COMMONLY KNOWN AS: 512 N WOLCOTT AVE. CHICAGO IL 60640

FOR THE PROTECTION OF THE OWNER, THIS RELEASE SHALL BE FILED WITH THE RECORDER OF DEEDS, IN WHOSE OFFICE THE MORTGAGE OR DEED OF TRUST WAS FILED.

This release is made, executed and delivered this **27TH Day of APRIL 2011 A.D.**

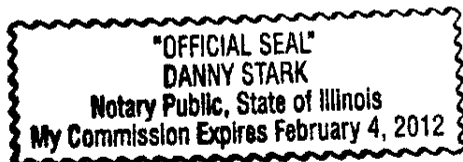
MIDWEST COMMUNITY BANK



By: 
LARRY FEINER

Attest: 
LUANN DAVIS

STATE OF ILLINOIS,
COUNTY OF STEPHENSON) ss

The foregoing instrument was acknowledged before me this **27TH Day of APRIL 2011 A.D.**, by **LARRY FEINER AND LUANN DAVIS**, Officers of Midwest Community Bank, on behalf of the corporation.




Notary Public 

Fidelity 19014815
1081

UNOFFICIAL COPY

CHICAGO TITLE INSURANCE COMPANY COMMITMENT FOR TITLE INSURANCE

SCHEDULE A (CONTINUED)

ORDER NO.: 1401 AC0908920 FSA

5. THE LAND REFERRED TO IN THIS COMMITMENT IS DESCRIBED AS FOLLOWS:

THE SOUTH 22 FEET OF LOT 8 AND LOT 9 (EXCEPT THE SOUTH 42 FEET) IN BLOCK 2 IN CLYBOURN'S ADDITION TO RAVENSWOOD IN THE NORTHWEST 1/4 OF THE SOUTHEAST 1/4 OF SECTION 7, TOWNSHIP 40 NORTH, RANGE 14 EAST OF THE THIRD PRINCIPAL MERIDIAN, IN COOK COUNTY, ILLINOIS.

Property of Cook County Clerk's Office