

3308 - Release Satisfaction of Judgment  
4957 - Motion to Vacate Judgment

8011 - Dismissed (Trial)  
(5/2/01)CCG 0500

UNOFFICIAL COPY

Doc#. 1131808672 fee: \$52.00  
Date: 11/14/2011 12:33 PM Pg: 1 of 4  
Cook County Recorder of Deeds  
\*RHSP FEE \$10.00 Applied

IN THE CIRCUIT COURT OF  
COOK COUNTY, ILLINOIS

EWING-DOHERTY MECHANICAL, INC.  
Plaintiff

v.

BROWNSTONE CONSTRUCTION, LLC and  
METRO PLACE, LLC.  
Defendants

20080185

No. 08 L 10535

SATISFACTION  
RELEASE OF JUDGMENT


Law Office of Gene A. Eich, Ltd., the LEGAL REPRESENTATIVE, having received full satisfaction and payment releases the Judgment entered against Defendants Brownstone Construction, LLC and METRO PLACE, LLC, on March 11, 2009 for \$ 64,560.00 and costs of suit.

Dated October 15, 2009

NOTICE

If a Memorandum of Judgment has been recorded in this case, a certified copy of this release shall be filed by the person receiving the release in the office of the Recorder of Deeds in which judgment has been recorded.

APPROVED:



Attorney of Record

Law Offices  
Gene A. Eich, Ltd.  
6032 N. Lincoln Avenue.  
Morton Grove, IL 60053-2955  
847-965-4440  
I.D. # 22987

Property of Cook County Clerk's Office

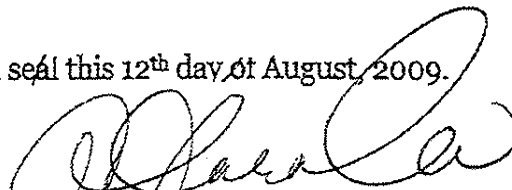


# UNOFFICIAL COPY

STATE OF ILLINOIS     )  
  ) SS.  
COUNTY OF COOK     )

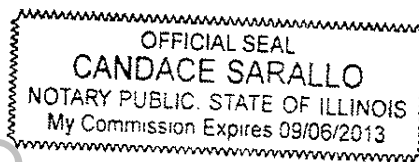
I, a notary public in and for the county in the state aforesaid, does hereby certify that Thomas Doherty as Authorized Officer of Ewing Doherty Mechanical, Inc., personally known to me to be the same persons whose name are subscribed to the foregoing instrument as such authorized agents, appeared before me this day in person and acknowledged that they signed and delivered the said instrument as their own free and voluntary act and as the free and voluntary act of said Company, for the uses and purposes therein set forth.

GIVEN under my hand and notarial seal this 12<sup>th</sup> day of August, 2009.

  
\_\_\_\_\_  
Notary Public

Document Prepared By:

Law Offices of Gene A. Eich  
6032 N. Lincoln Avenue  
Morton Grove, Illinois 60053-2955  
(847) 965-4440



Return to:

**UNOFFICIAL COPY****EXHIBIT A**

Only that portion of the following legal description pertaining to the premises commonly known as 250 $\frac{1}{2}$  W. Roosevelt Road, Chicago, Illinois 60608 and described as follows:

THAT PART OF SILVERMAN'S WEST 12<sup>TH</sup> STREET SUBDIVISION OF THE WEST HALF OF THE SOUTH 9 3/4 ACRES OF THE WEST HALF OF THE SOUTHEAST QUARTER OF THE SOUTHEAST QUARTER OF SECTION 13, TOWNSHIP 39 NORTH, RANGE 13, EAST OF THE THIRD PRINCIPAL MERIDIAN, TOGETHER WITH THAT PART OF LOTS 1, 2, 3, 4, 5, 6, 7 AND 8 IN THE SUBDIVISION OF LOT 1 IN JAMES LONGLEY'S SUBDIVISION OF THE SOUTH 183.5 FEET OF THE EAST HALF OF THE SOUTHWEST QUARTER OF THE SOUTHEAST QUARTER OF THE SOUTHEAST QUARTER OF SECTION 13, TOWNSHIP 39 NORTH, RANGE 13, EAST OF THE THIRD PRINCIPAL MERIDIAN, TOGETHER WITH THAT PART OF LOTS 2 TO 10 AND PRIVATE ALLEY IN JAMES LONGLEY'S SUBDIVISION OF THE SOUTH 183.5 FEET OF THE EAST HALF OF THE SOUTHWEST QUARTER OF THE SOUTHEAST QUARTER OF THE SOUTHEAST QUARTER OF SECTION 13, TOWNSHIP 39 NORTH, RANGE 13, EAST OF THE THIRD PRINCIPAL MERIDIAN, TOGETHER WITH THAT PART OF THE WEST HALF OF THE SOUTHEAST QUARTER OF THE SOUTHEAST QUARTER OF SECTION 13 AFORESAID.

ALL TAKEN AS ONE TRACT DESCRIBED AS FOLLOWS: BEGINNING AT THE SOUTHEAST CORNER OF LOT 1 AFORESAID; THENCE NORTH 00° 19' 25" WEST ALONG THE EAST LINE OF SAID LOT BEING THE WEST LINE OF SOUTH CAMPBELL AVENUE FOR A DISTANCE OF 314.44 FEET; THENCE SOUTH 89° 58' 28" WEST 627.41 FEET TO THE EAST LINE OF THE WEST 20 FEET OF THE SOUTHEAST QUARTER OF THE SOUTHEAST QUARTER AFORESAID; THENCE SOUTH 00° 20' 48" EAST ALONG SAID EAST LINE 75.54 FEET; THEN SOUTH 06° 34' 16" EAST 16.38 FEET; THENCE SOUTH 29° 45' 39" EAST 112.33 FEET; THENCE SOUTH 89° 59' 36" EAST 15.31 FEET; THENCE SOUTH 29° 53' 50" EAST 22.40 FEET; THENCE SOUTH 24° 37' 52" EAST 115.98 FEET TO THE NORTH LINE OF 12<sup>TH</sup> STREET (ROOSEVELT ROAD); THENCE NORTH 90° 00' 00" EAST ALONG SAID NORTH LINE 496.29 FEET TO THE POINT OF BEGINNING, IN COOK COUNTY, ILLINOIS.

Or in the alternative:

LOTS 1 THROUGH 10, 12 THROUGH 14, AND 16 THROUGH 76 IN METRO PLACE SUBDIVISION BEING A SUBDIVISION IN THE SOUTHEAST 1/4 OF SECTION 13, TOWNSHIP 39 NORTH, RANGE 13, EAST OF THE THIRD PRINCIPAL MERIDIAN, IN COOK COUNTY, ILLINOIS.

Permanent Tax Number (P.I.N.):

16-13-425-001-0000

16-13-425-002 THRU 013