

UNOFFICIAL COPY

This instrument was drafted by and returned to:

Janet L Brown, Clerk
Wells Fargo Bank, N.A.
PO Box 31557, 2324 Overland Ave
Billings, MT 59102
866-255-9102

SATISFACTION OF REAL ESTATE MORTGAGE - BY BANK

Loan # **65065080541401XXX**

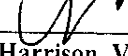
The undersigned Bank certifies that the following is fully paid and satisfied: Mortgage executed by **CORY ANDRESEN** to Bank and recorded in the office of the Register of Deeds of Cook County, as Document Number **0205605111** in (Reel/Vol.) N/A of (Records/Mortg's) on (Image/Page) N/A relating to property with an address of **1235 S PRAIRE AVENUE UNIT 1705 CHICAGO IL 60605** and legally described as follows: **see attached**

Permanent Index No. **17-22-110-17-0000 vol 0512**


Today's Date **11/01/2011**

Wells Fargo Bank, N.A.

Name of Bank

By 
Gwen Harrison, VP Loan Documentation

COUNTERSIGNED:

By 
Donna Johnson, VP Loan Documentation





Doc#: **1132117055** Fee: **\$38.00**
Eugene "Gene" Moore RHSP Fee: **\$10.00**
Cook County Recorder of Deeds
Date: **11/17/2011 02:27 PM** Pg: 1 of 2

Property of Cook County Clerk's Office

STATE OF MONTANA }
COUNTY OF YELLOWSTONE } ss.

On the above date, the foregoing instrument was acknowledged before me by the above named VP Loan Documentation.


Lorelle L Kappel
Notary Public for the State of Montana
Residing at **Billings**, Montana
My Commission Expires: **07/10/2015**



11/01/2011 02:27 PM
1132117055

UNOFFICIAL COPY

Legal Description: PARCEL 1:

UNIT 1705 AND GU-311 IN THE TOWER RESIDENCES CONDOMINIUMS, AS DELINEATED ON A SURVEY OF THE FOLLOWING DESCRIBED PROPERTY:

LOT 1 IN KILEY'S SUBDIVISION, BEING A SUBDIVISION OF PART OF THE LAND PROPERTY AND SPACE IN FRACTIONAL SECTION 22, TOWNSHIP 39 NORTH; RANGE 14 EAST OF THE THIRD PRINCIPAL MERIDIAN, (EXCEPT THAT PART OF LOT 1 IN KILEY'S SUBDIVISION, BEING A SUBDIVISION OF PART OF THE LAND PROPERTY AND SPACE IN FRACTIONAL SECTION 22, TOWNSHIP 39 NORTH, RANGE 14, EAST OF THE THIRD PRINCIPAL MERIDIAN, LYING BELOW A HORIZONTAL PLANE HAVING AN ELEVATION OF 25.18 CHICAGO CITY DATUM AND LYING ABOVE A HORIZONTAL PLANE HAVING AN ELEVATION OF 14.88 CHICAGO CITY DATUM AND LYING WITHIN ITS HORIZONTAL BOUNDARY PROJECTED VERTICALLY AND DESCRIBED AS FOLLOWS: COMMENCING AT THE SOUTHWEST CORNER OF SAID LOT 1; THENCE NORTH 00 DEGREES 00 MINUTES 00 SECONDS EAST, ALONG THE WEST LINE THEREOF, 19.36 FEET; THENCE SOUTH 90 DEGREES 00 MINUTES 00 SECONDS EAST, 26.32 FEET TO THE POINT OF BEGINNING; THENCE NORTH 00 DEGREE 04 MINUTES 10 SECONDS WEST, 36.31 FEET; THENCE NORTHERLY 13.18 FEET ALONG THE ARC OF A CIRCLE, HAVING A RADIUS OF 136.61 FEET, CONVEX WESTERLY, AND WHOSE CHORD BEARS NORTH 13 DEGREES 48 MINUTES 32 SECONDS WEST A DISTANCE OF 13.17 FEET; THENCE NORTH 70 DEGREES 29 MINUTES 29 SECONDS EAST, 0.41 FEET; THENCE NORTH 88 DEGREES 19 MINUTES 45 SECONDS EAST, 5.41 FEET; THENCE SOUTH 00 DEGREES 28 MINUTES 25 SECONDS WEST, 1.13 FEET; THENCE SOUTH 89 DEGREES 54 MINUTES 00 SECONDS EAST, 1.72 FEET; THENCE SOUTH 00 DEGREES 11 MINUTES 42 SECONDS EAST, 2.94 FEET; THENCE SOUTH 88 DEGREES 36 MINUTES 47 SECONDS EAST, 2.79 FEET; THENCE SOUTH 00 DEGREES 05 MINUTES 25 SECONDS WEST, 9.70 FEET; THENCE NORTH 89 DEGREES 30 MINUTES 58 SECONDS EAST, 1.41 FEET; THENCE NORTH 00 DEGREES 18 MINUTES 21 SECONDS EAST, 0.41 FEET; THENCE SOUTH 89 DEGREES 41 MINUTES 39 SECONDS EAST, 8.87 FEET; THENCE SOUTH 00 DEGREES 04 MINUTES 18 SECONDS WEST, 0.83 FEET; THENCE SOUTH 89 DEGREES 41 MINUTES 50 SECONDS EAST, 3.88 FEET; THENCE NORTH 00 DEGREES 10 MINUTES 10 SECONDS EAST, 1.99 FEET; THENCE NORTH 89 DEGREES 48 MINUTES 37 SECONDS EAST, 14.33 FEET; THENCE NORTH 00 DEGREES 18 MINUTES 17 SECONDS EAST, 1.69 FEET; THENCE NORTH 89 DEGREES 52 MINUTES 08 SECONDS EAST, 14.43 FEET; THENCE SOUTH 00 DEGREES 11 MINUTES 08 SECONDS EAST, 5.26 FEET; THENCE SOUTH 89 DEGREES 49 MINUTES 40 SECONDS EAST, 14.33 FEET; THENCE SOUTH 00 DEGREES 07 MINUTES 47 SECONDS WEST, 75.17 FEET; THENCE SOUTH 89 DEGREES 52 MINUTES 13 SECONDS EAST, 5.67 FEET; THENCE SOUTH 00 DEGREES 57 MINUTES 07 SECONDS WEST, 8.32 FEET; THENCE WESTERLY 70.75 FEET ALONG THE ARC OF A CIRCLE, HAVING A RADIUS OF 178.18 FEET, CONVEX SOUTHERLY, AND WHOSE CHORD BEARS SOUTH 89 DEGREES 59 MINUTES 01 SECONDS WEST A DISTANCE OF 69.86 FEET TO THE POINT OF BEGINNING), IN COOK COUNTY, ILLINOIS;

WHICH SURVEY IS ATTACHED TO THE DECLARATION OF CONDOMINIUM RECORDED AS DOCUMENT 0613532041, AS AMENDED FROM TIME TO TIME, TOGETHER WITH AN UNDIVIDED PERCENTAGE INTEREST IN THE COMMON ELEMENTS.

PARCEL 2:

THE EXCLUSIVE RIGHT TO USE STORAGE SPACE S-111, A LIMITED COMMON ELEMENT AS DELINEATED ON THE SURVEY ATTACHED TO THE DECLARATION AFORESAID RECORDED AS DOCUMENT 0613532041, AS AMENDED FROM TIME TO TIME.

PARCEL 3:

NON-EXCLUSIVE EASEMENT FOR THE BENEFIT OF PARCEL 1 AND OTHER PROPERTY FOR PEDESTRIAN AND LIMITED VEHICULAR INGRESS AND EGRESS AS CREATED BY GRANT OF ACCESS EASEMENT AND AGREEMENT FOR USE AND MAINTENANCE OF EASEMENT PARCEL RECORDED JULY 27, 2000 AS DOCUMENT NUMBER 00570791 MADE BY CHICAGO TITLE TRUST NUMBER 1080000 AND MUSEUM PARK EAST, LLC. AND AMENDED BY DOCUMENT RECORDED APRIL 24, 2002 AS NUMBER 0020470285.

Permanent Index #'s: 17-22-110-117-0000 Vol. 0512